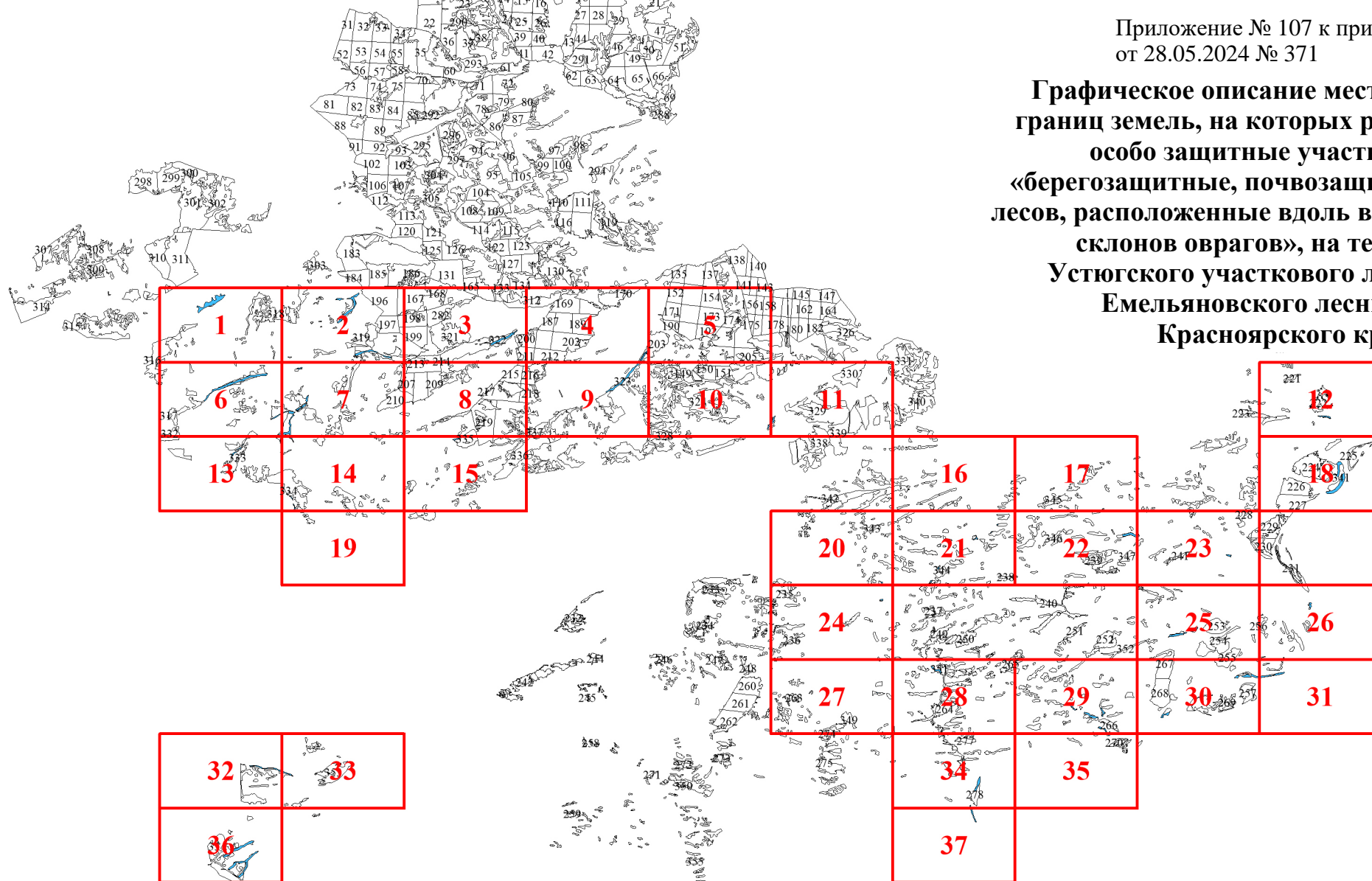
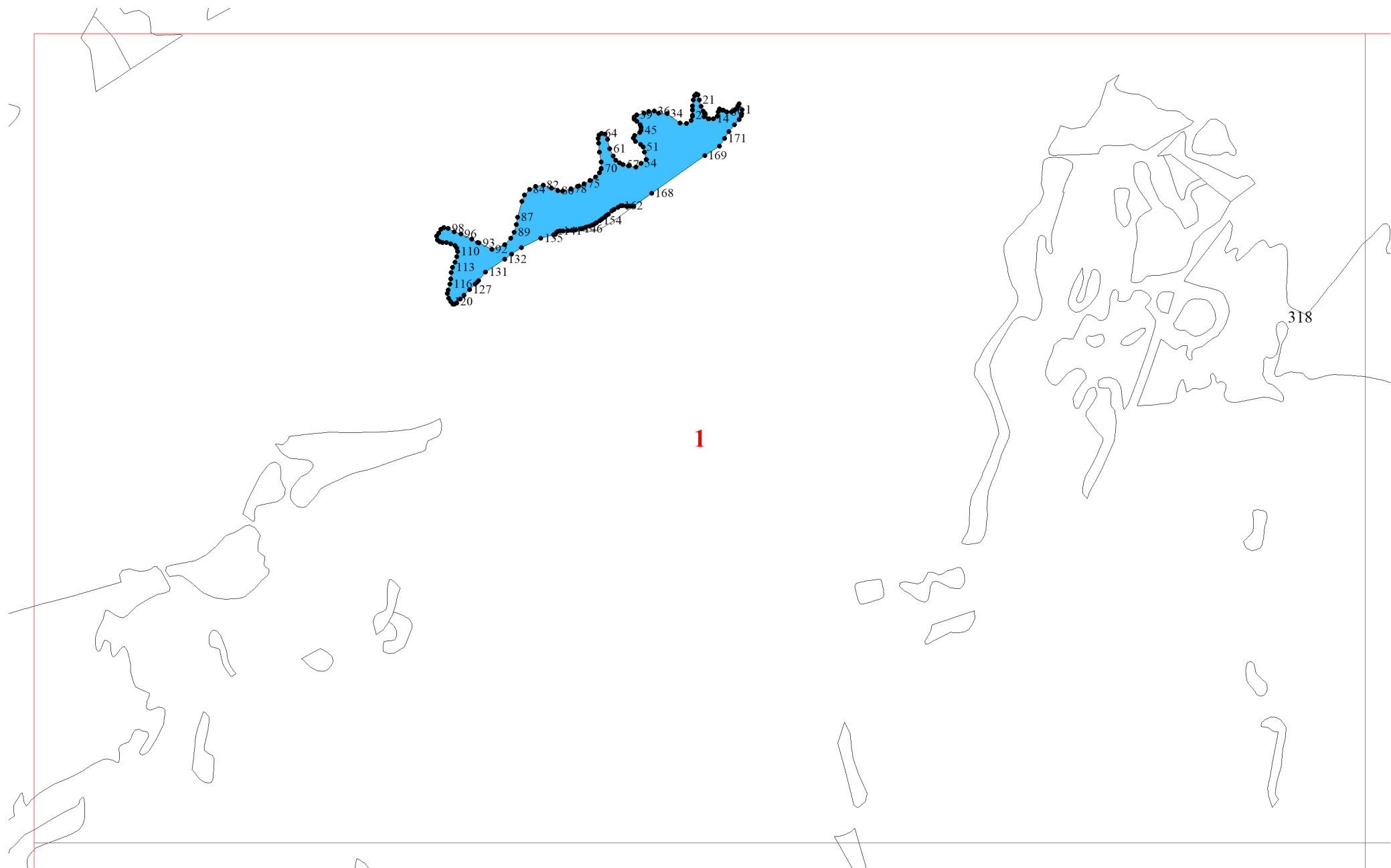


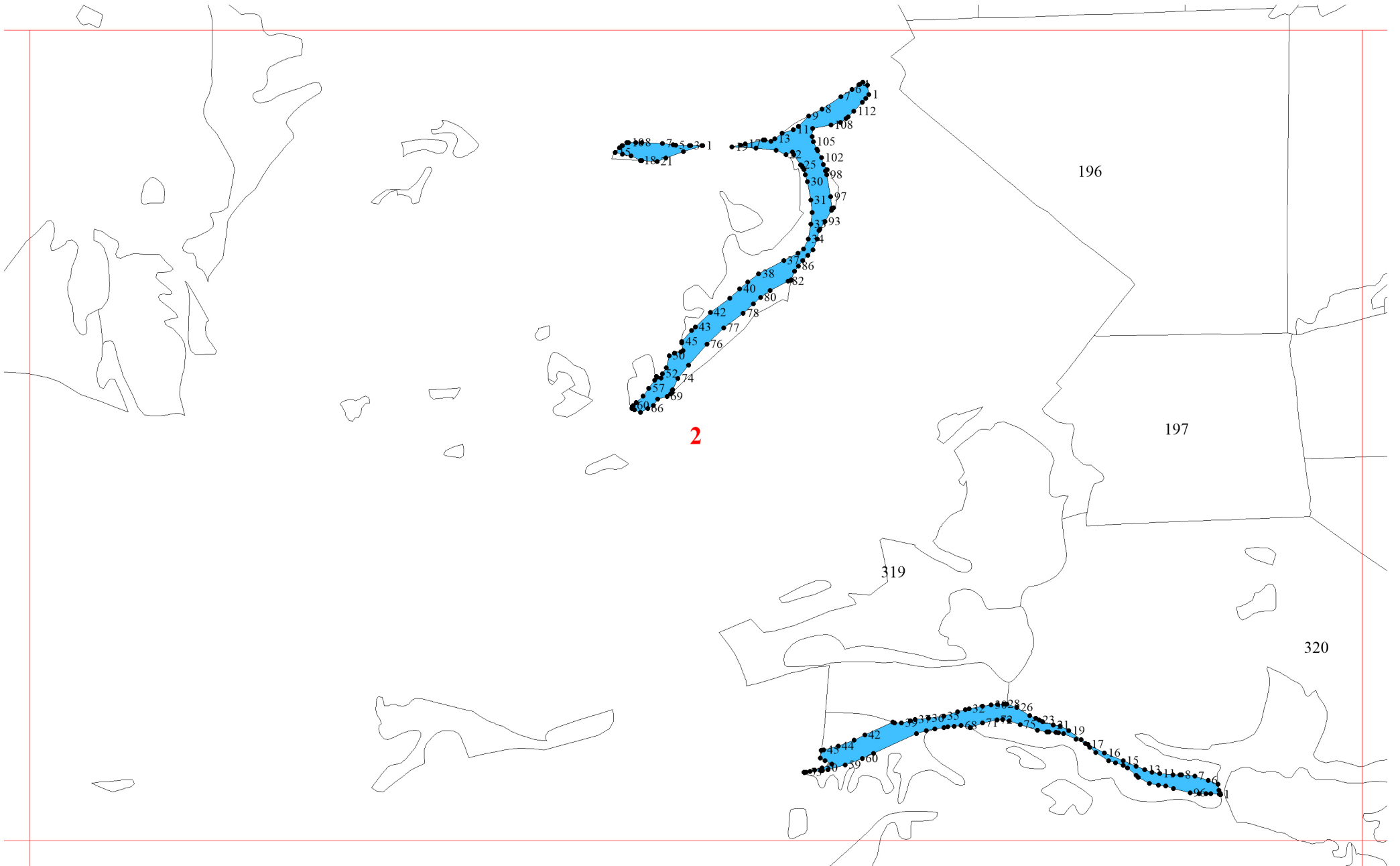
**Графическое описание местоположения
границ земель, на которых располагаются
особо защитные участки лесов
«берегозащитные, почвозащитные участки
лесов, расположенные вдоль водных объектов,
склонов оврагов», на территории
Устюгского участкового лесничества
Емельяновского лесничества
Красноярского края**

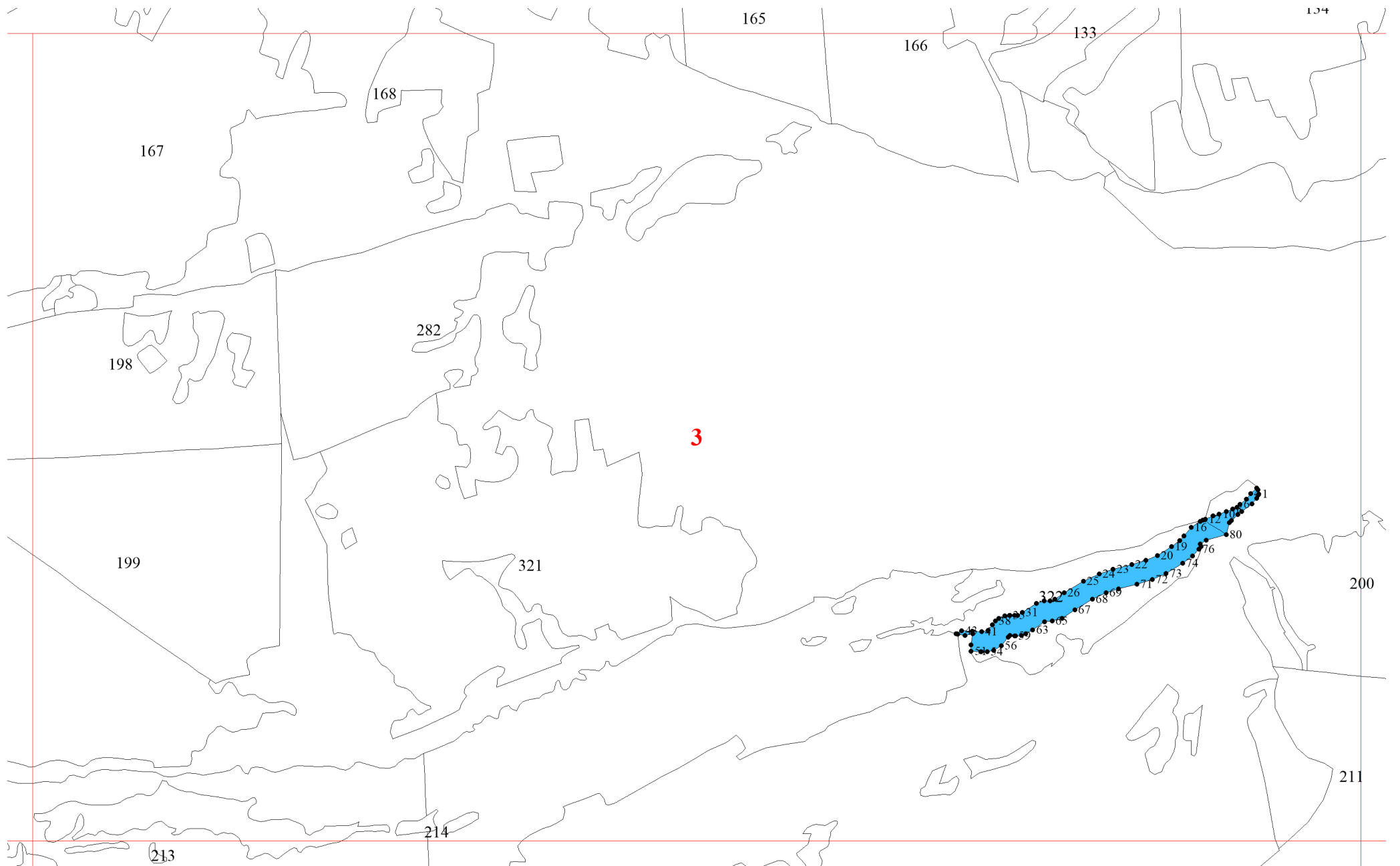


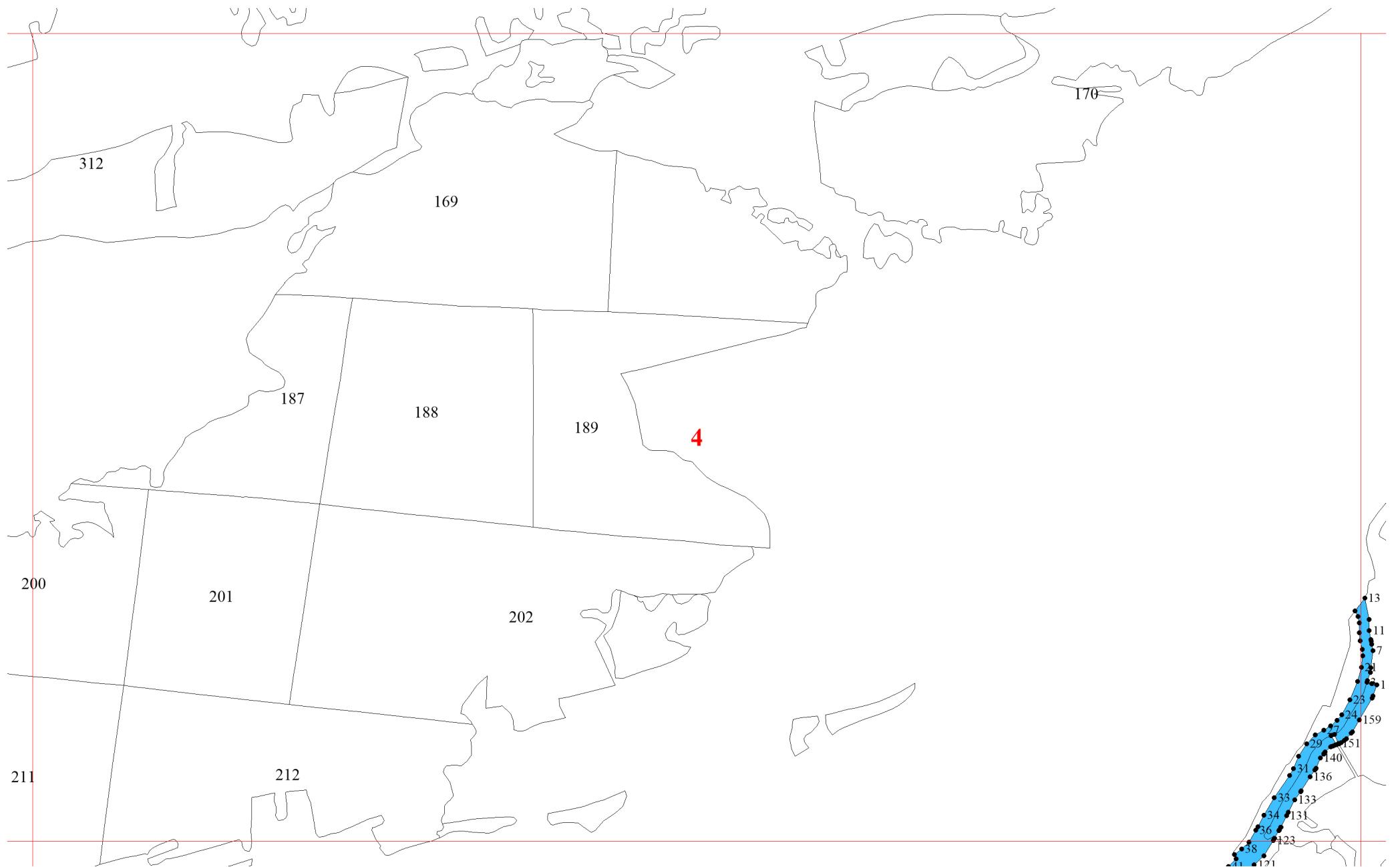
Условные обозначения:

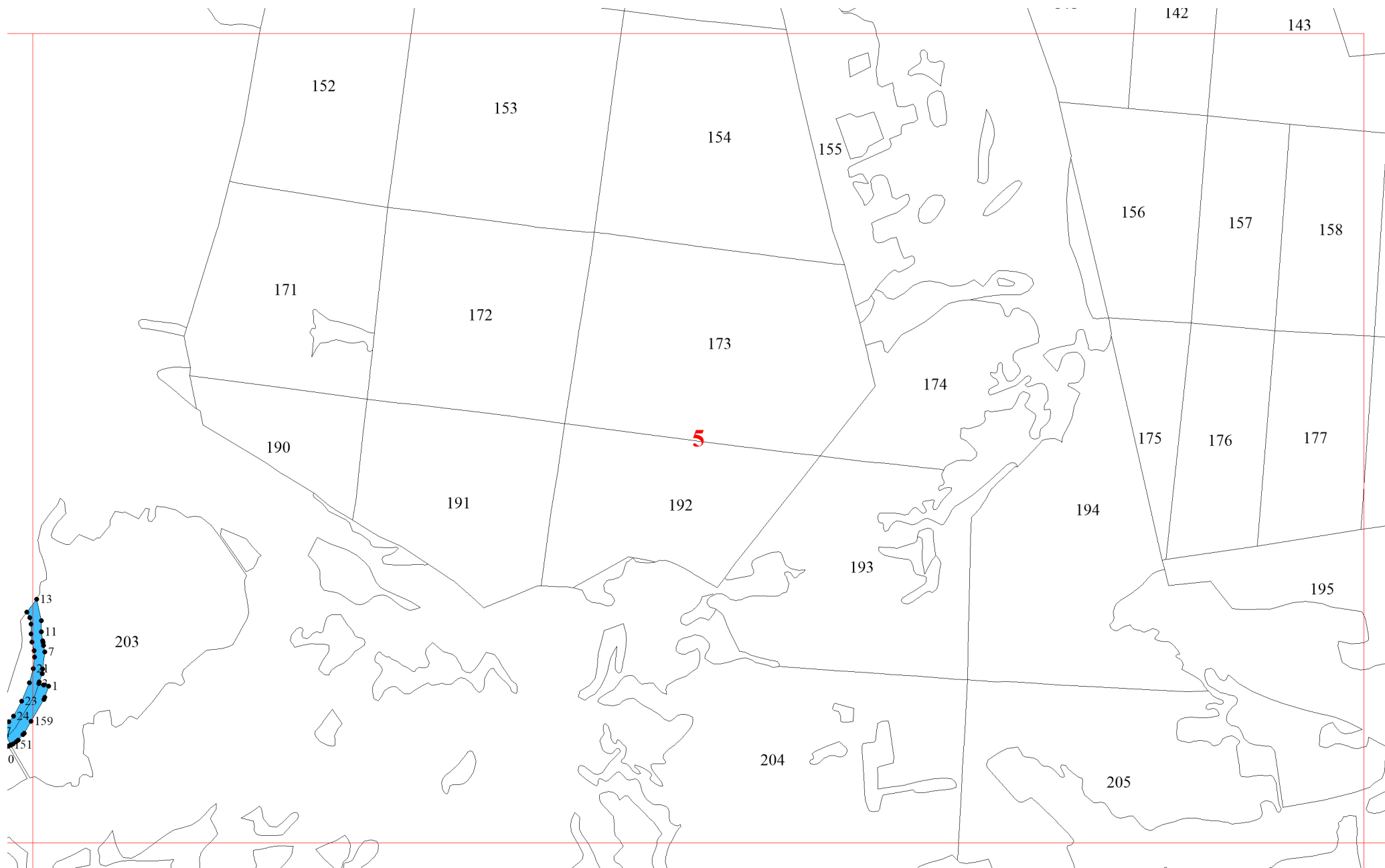
- 1 - схема расположения листов
- границы:
 - участкового лесничества
 - участков
 - листов

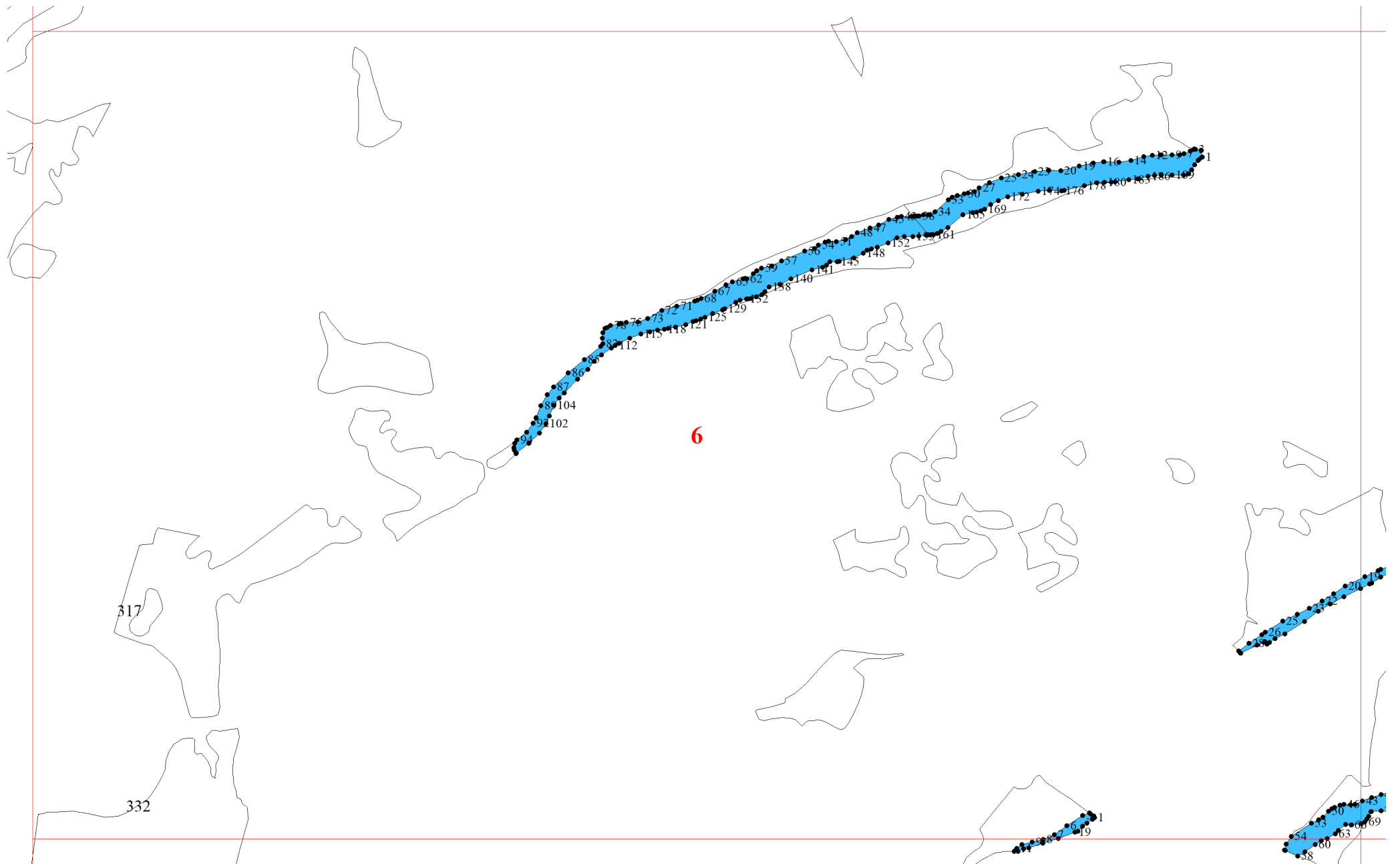


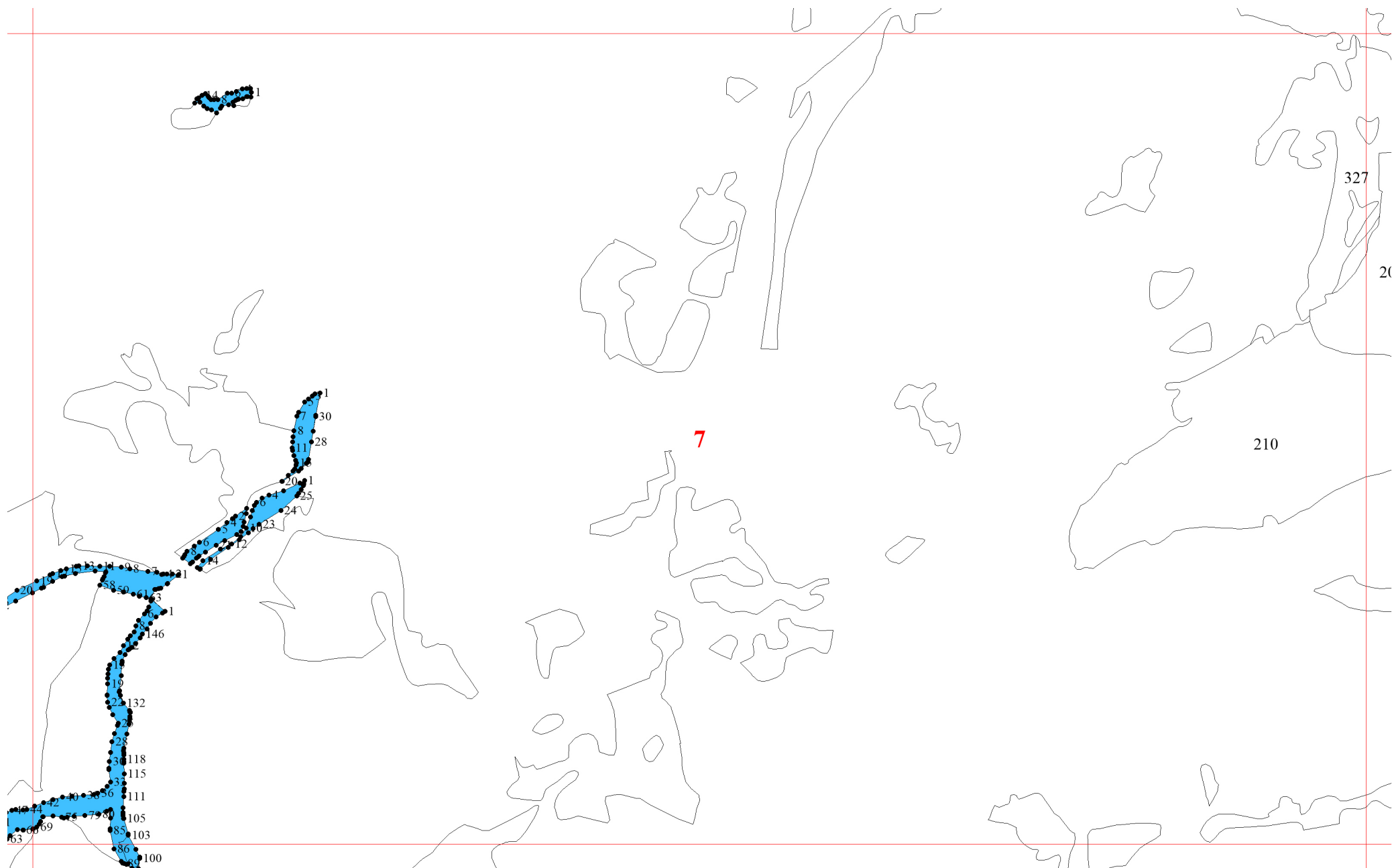


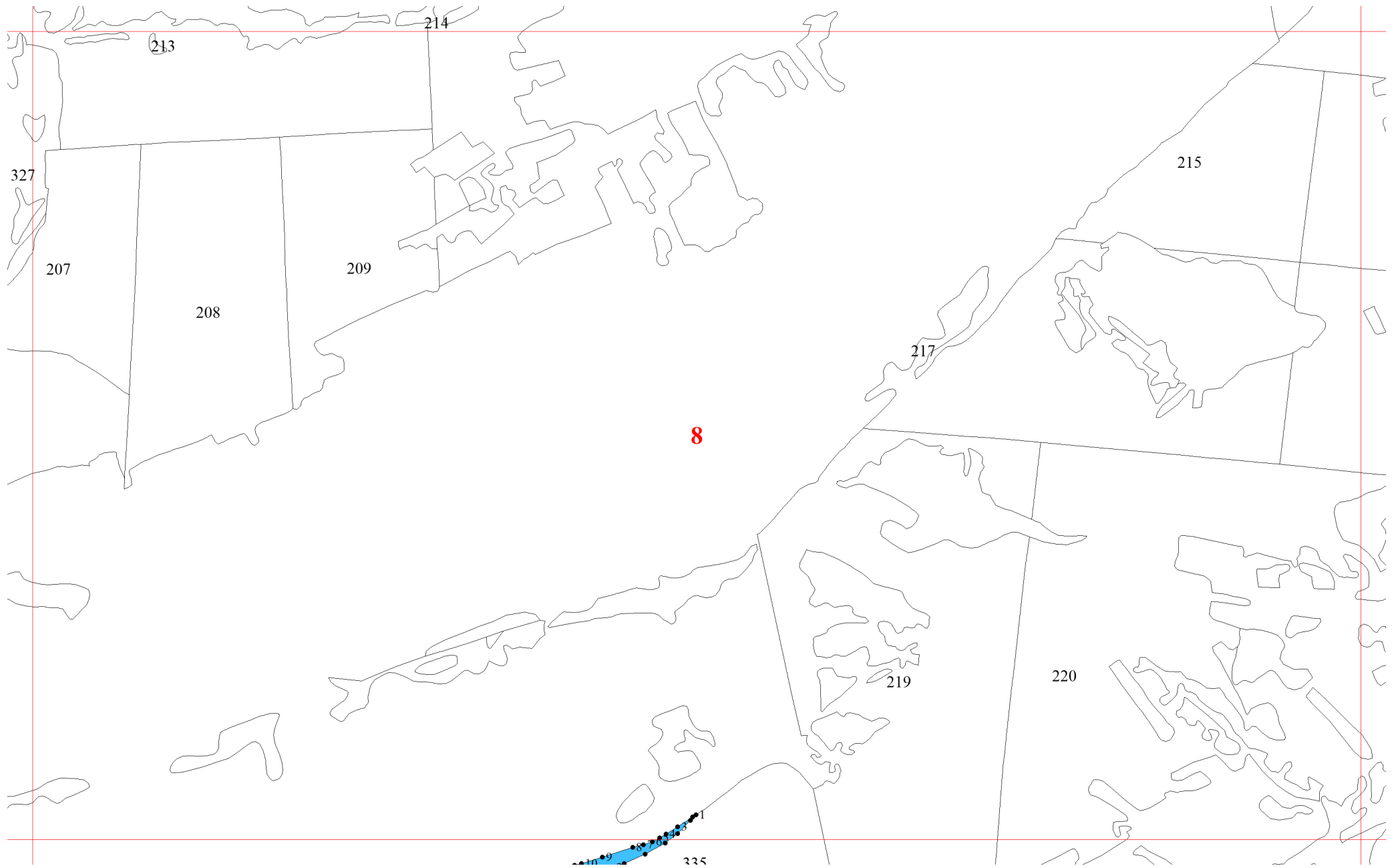


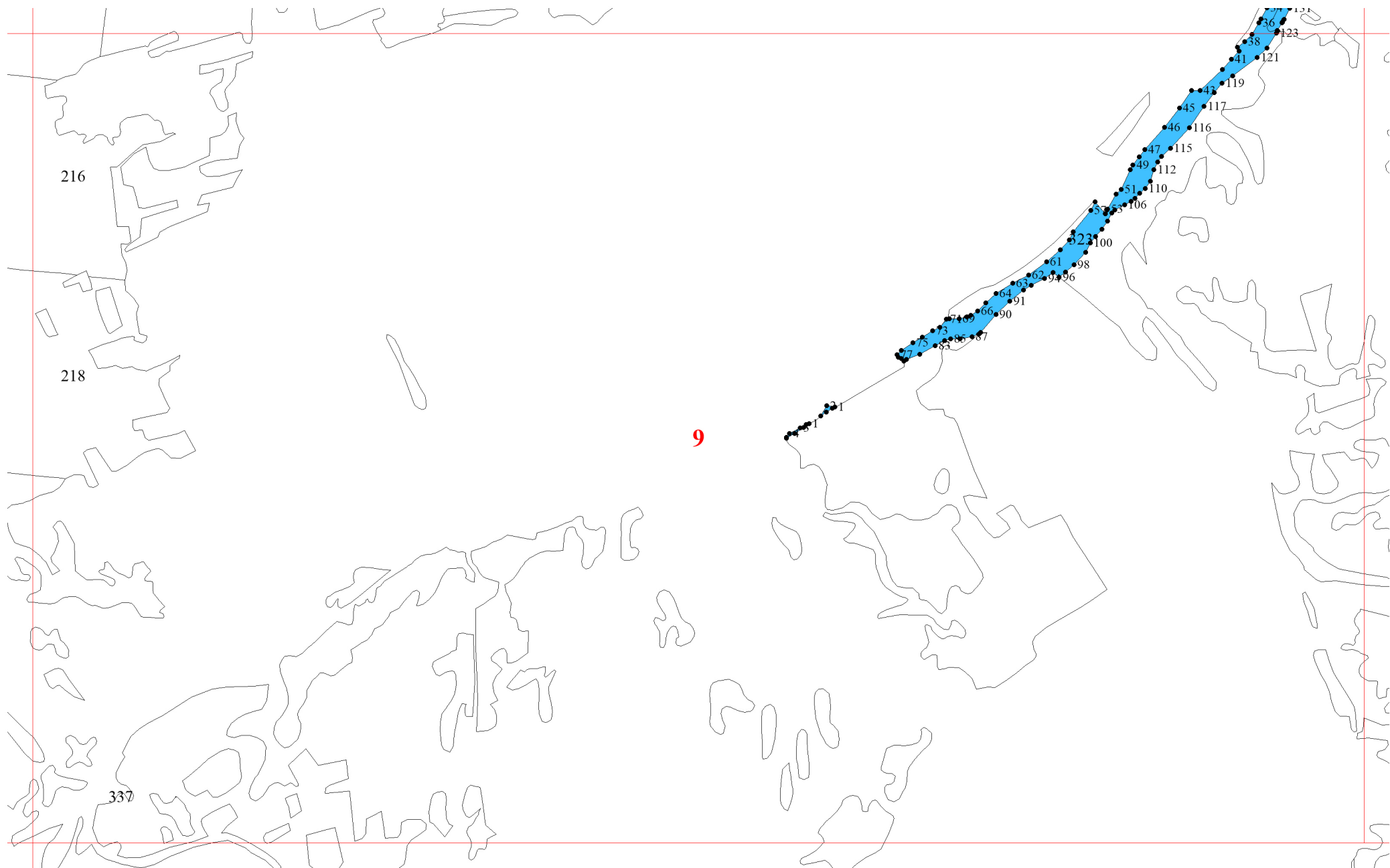




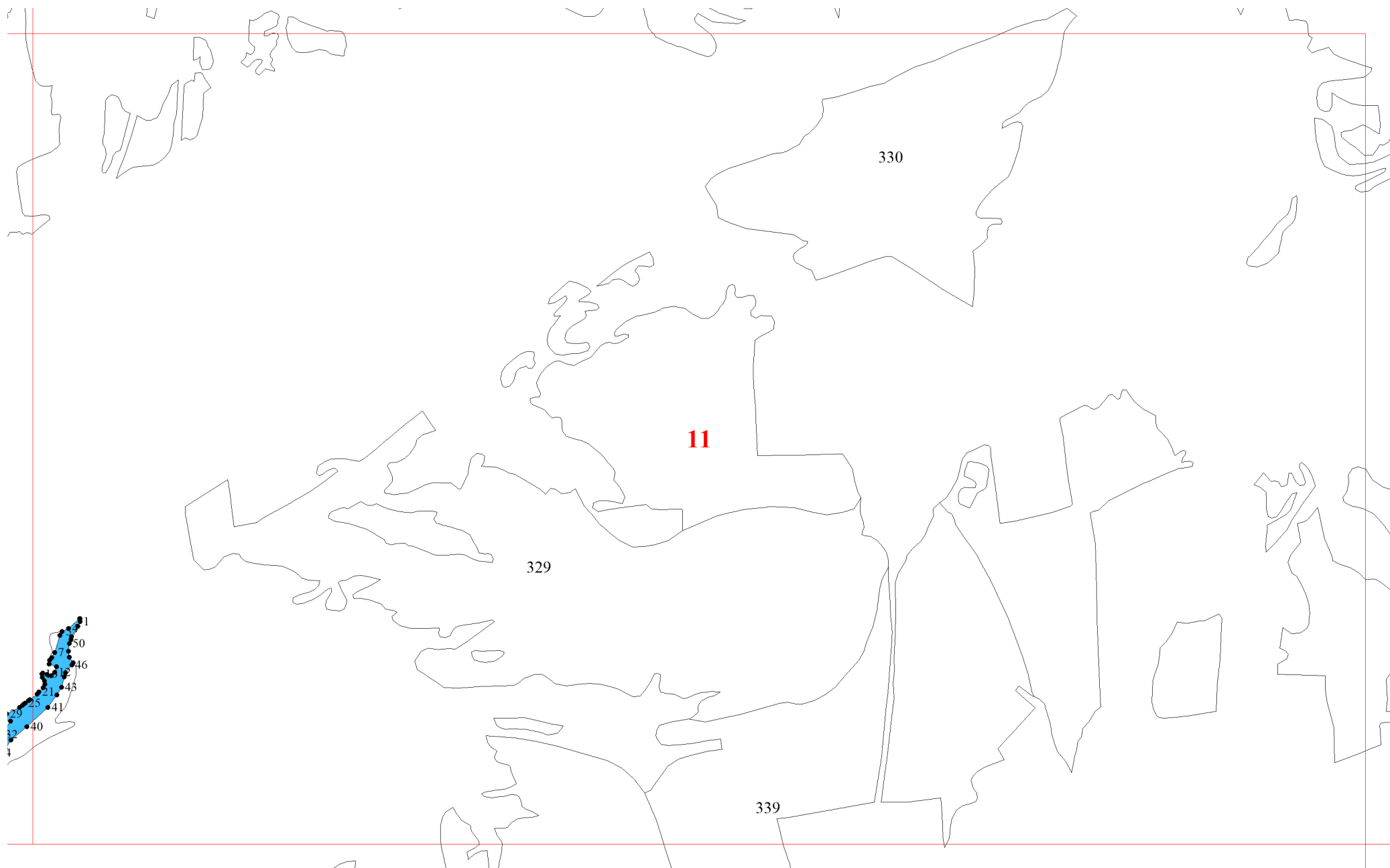








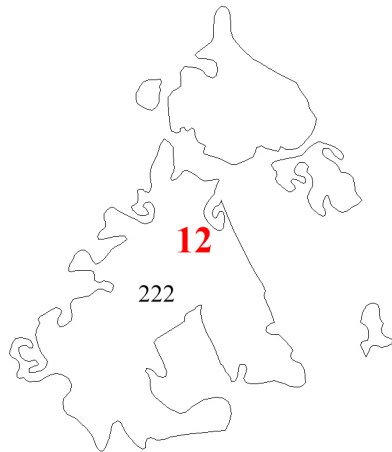




ווורכ




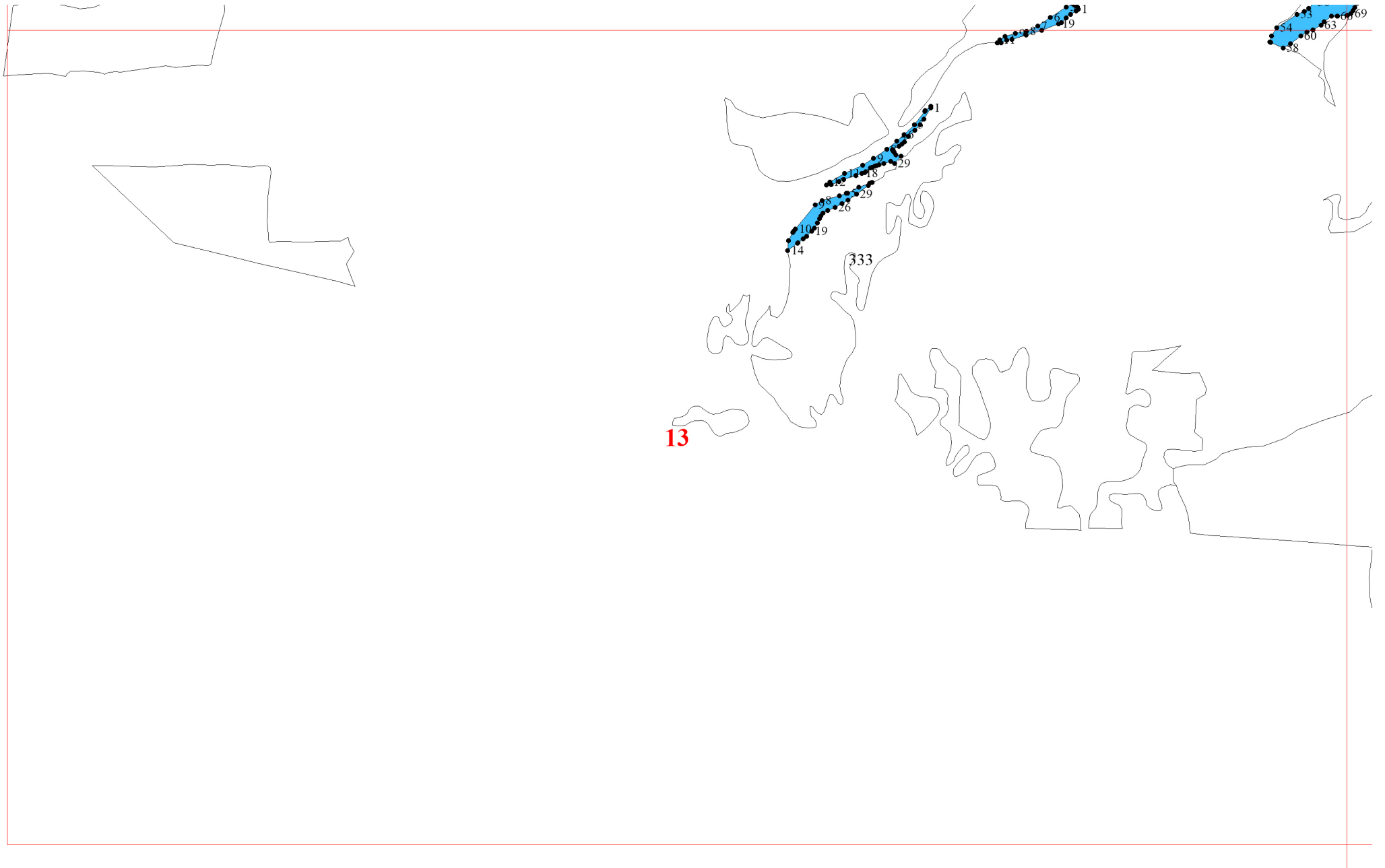
221



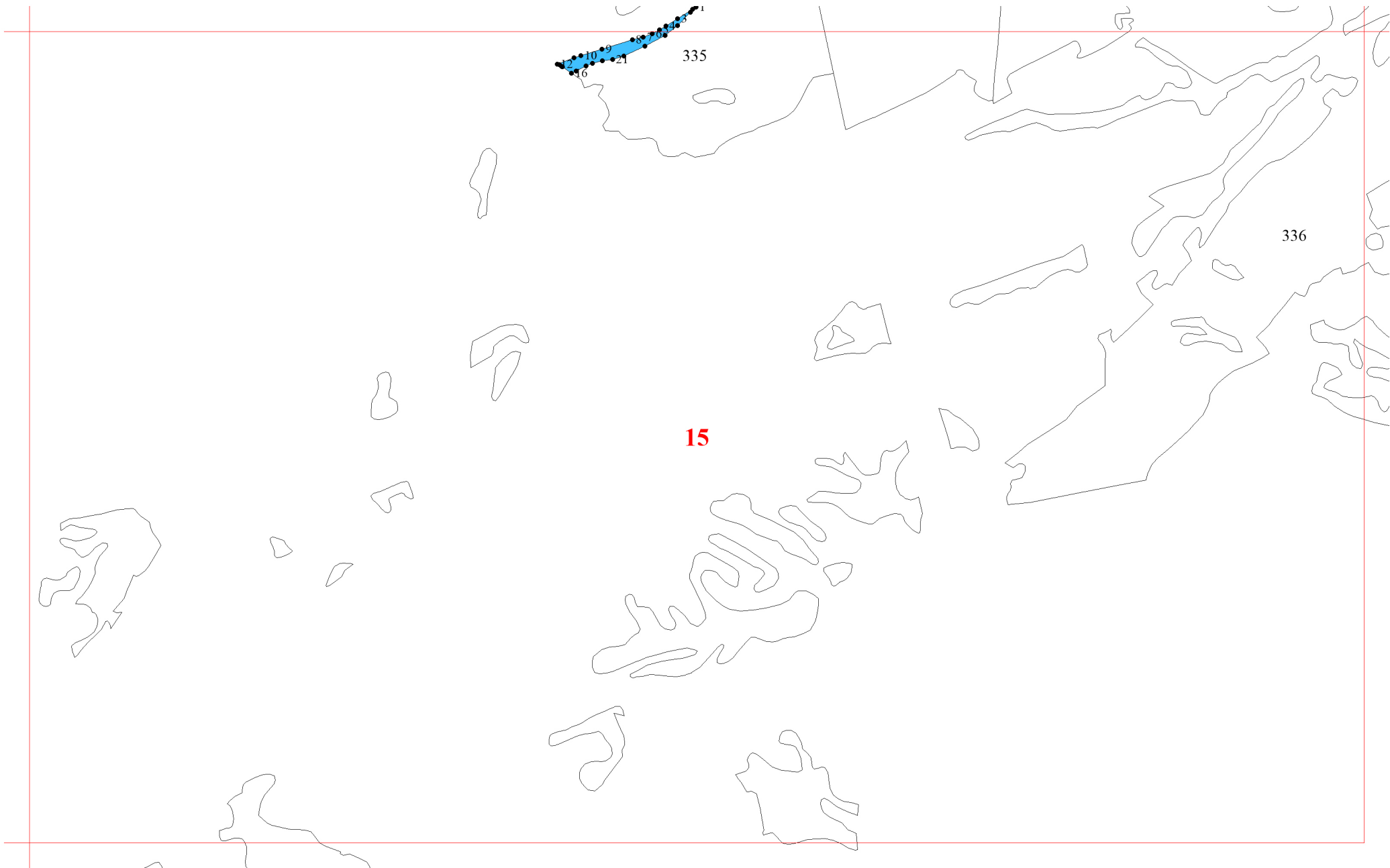
12

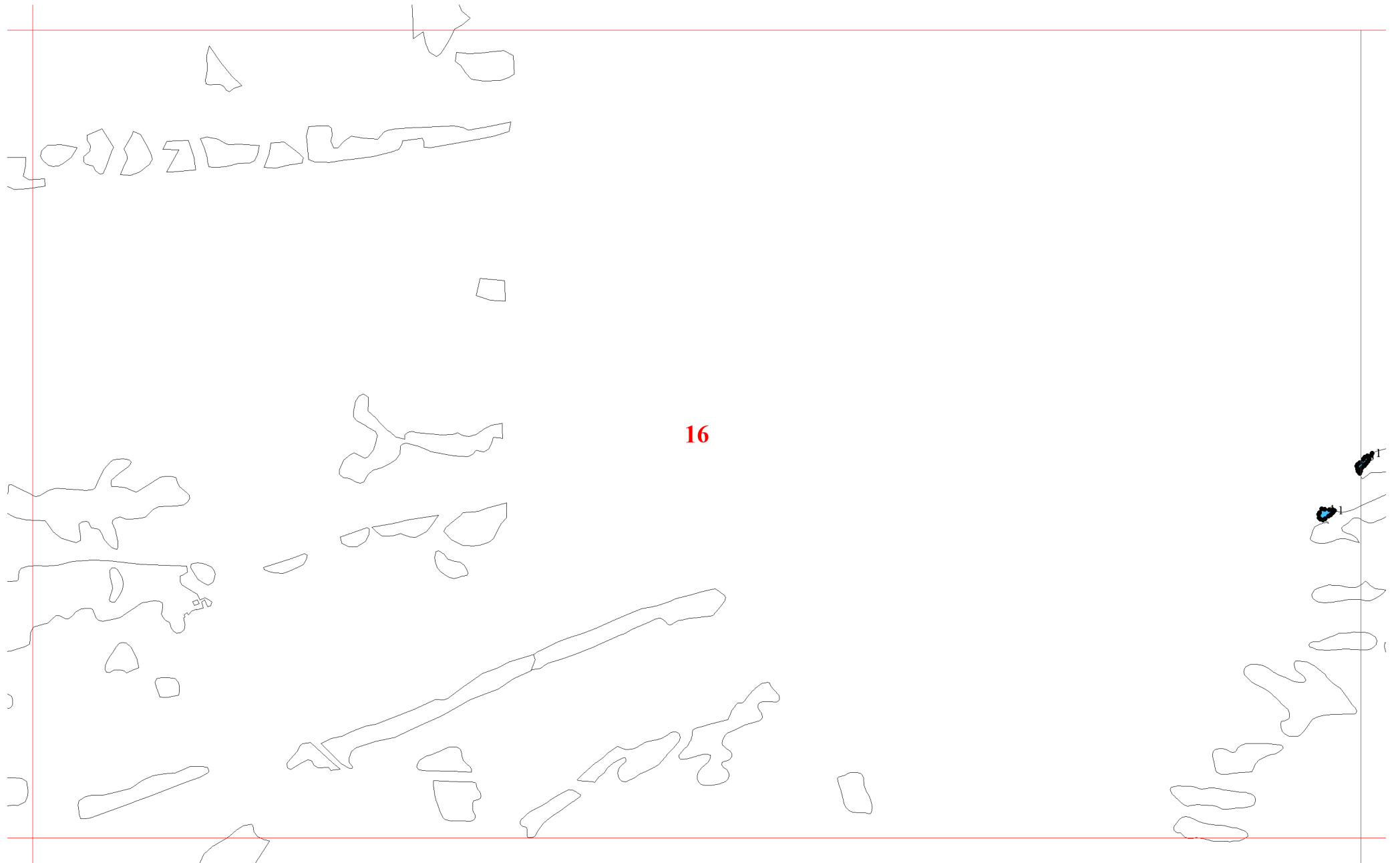
222

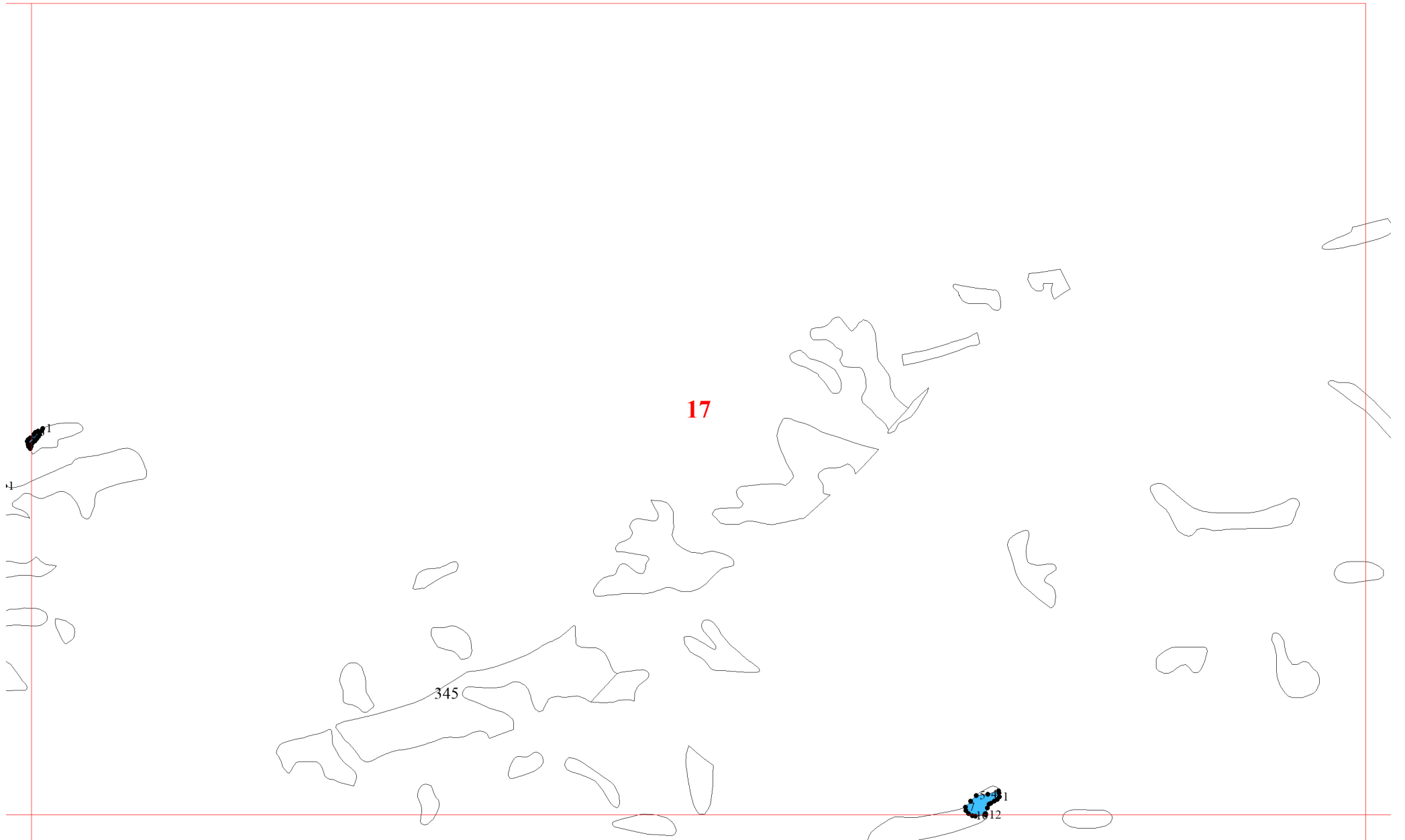


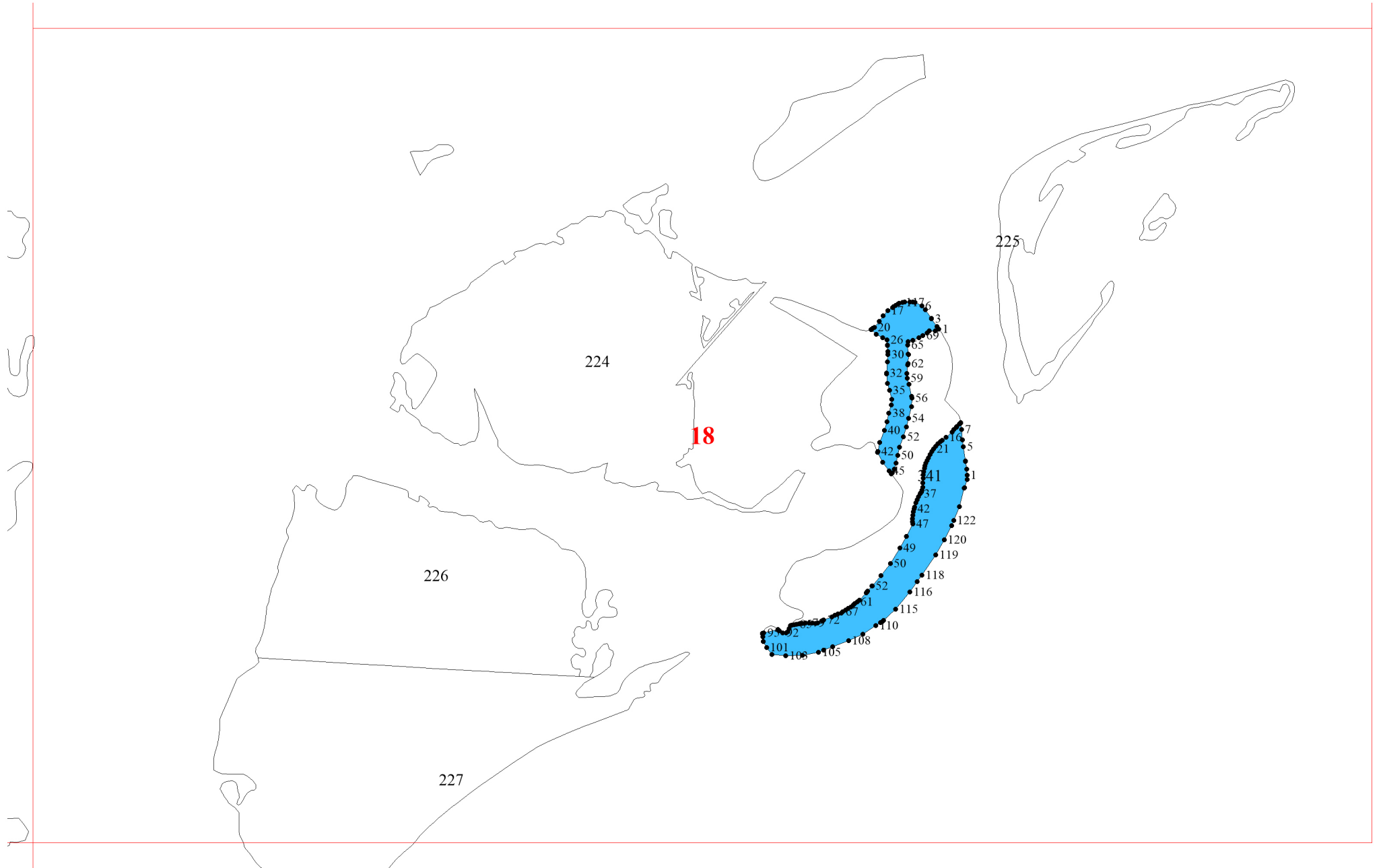


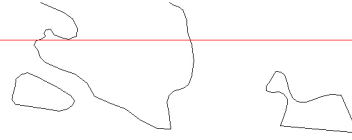
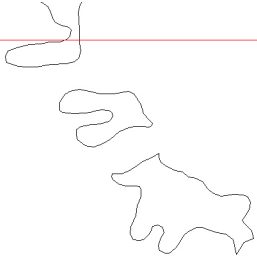






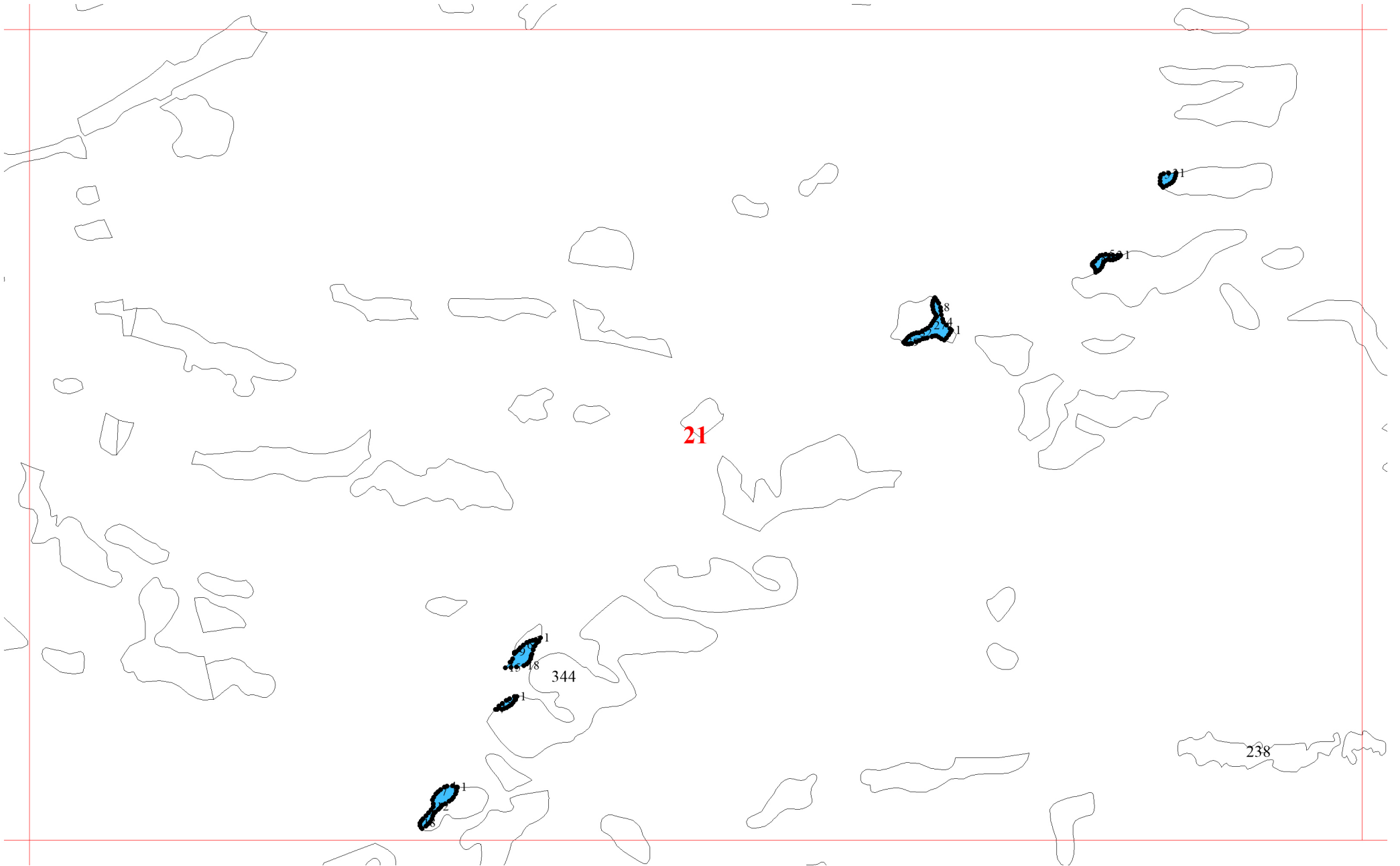


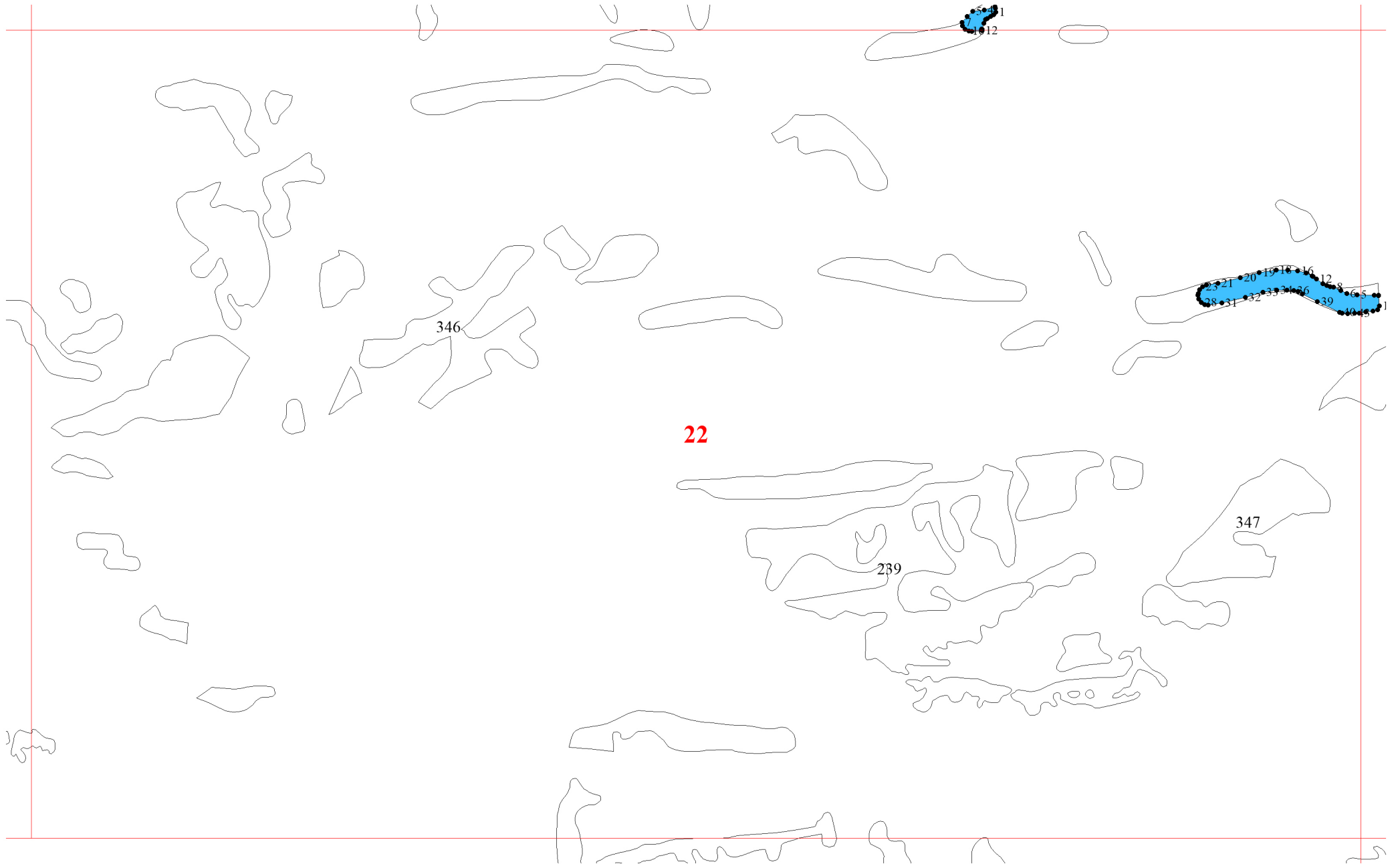


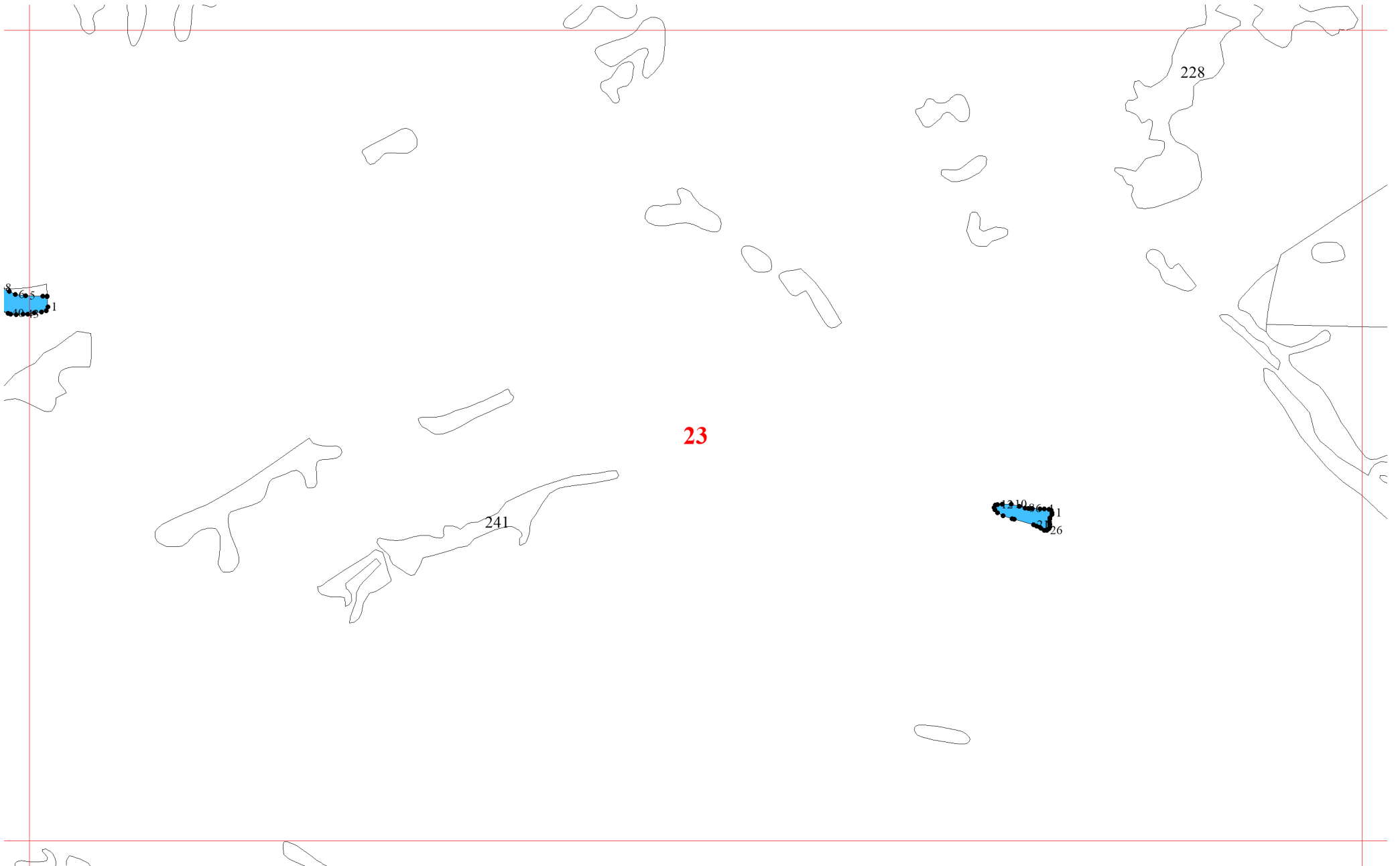


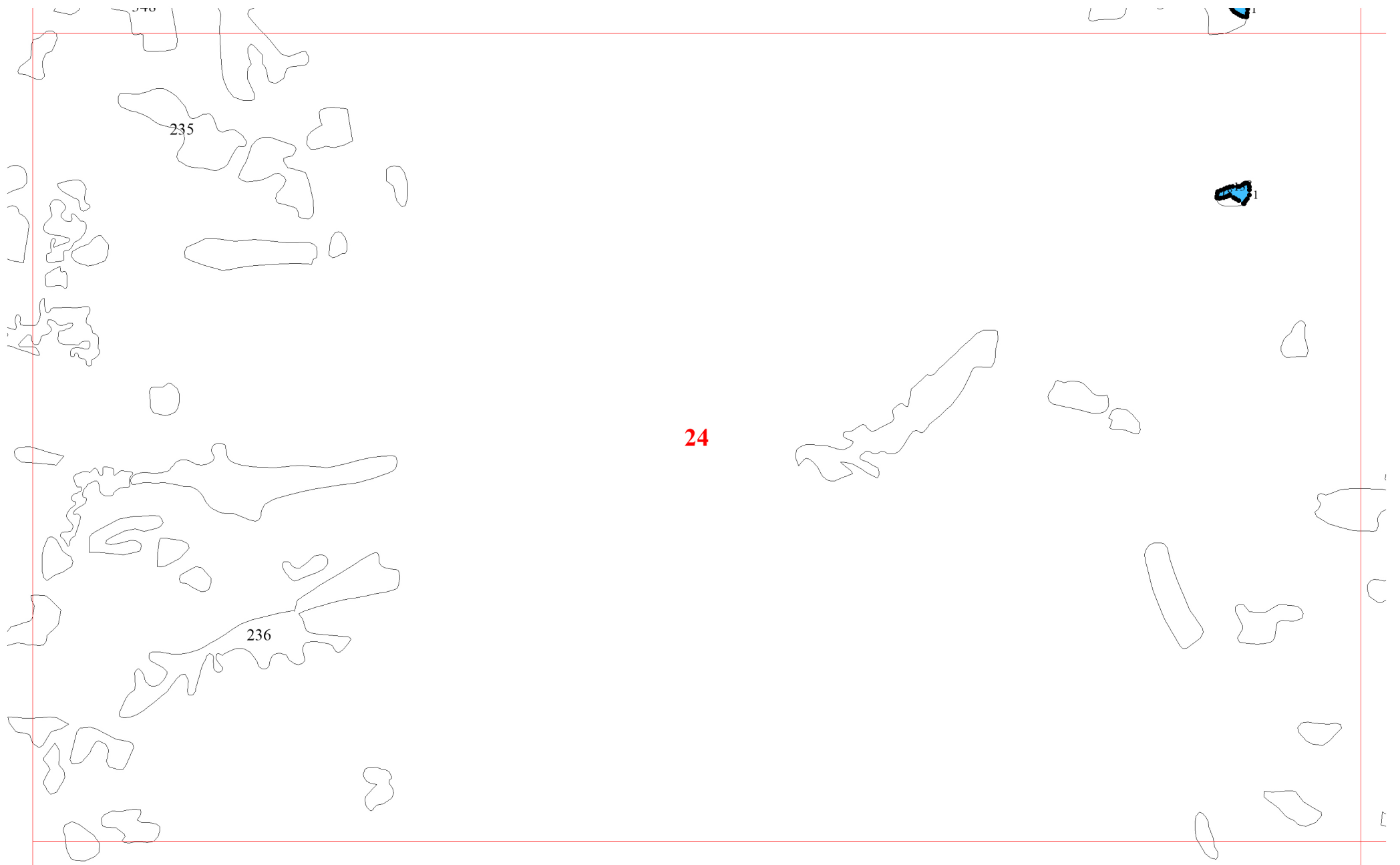
19

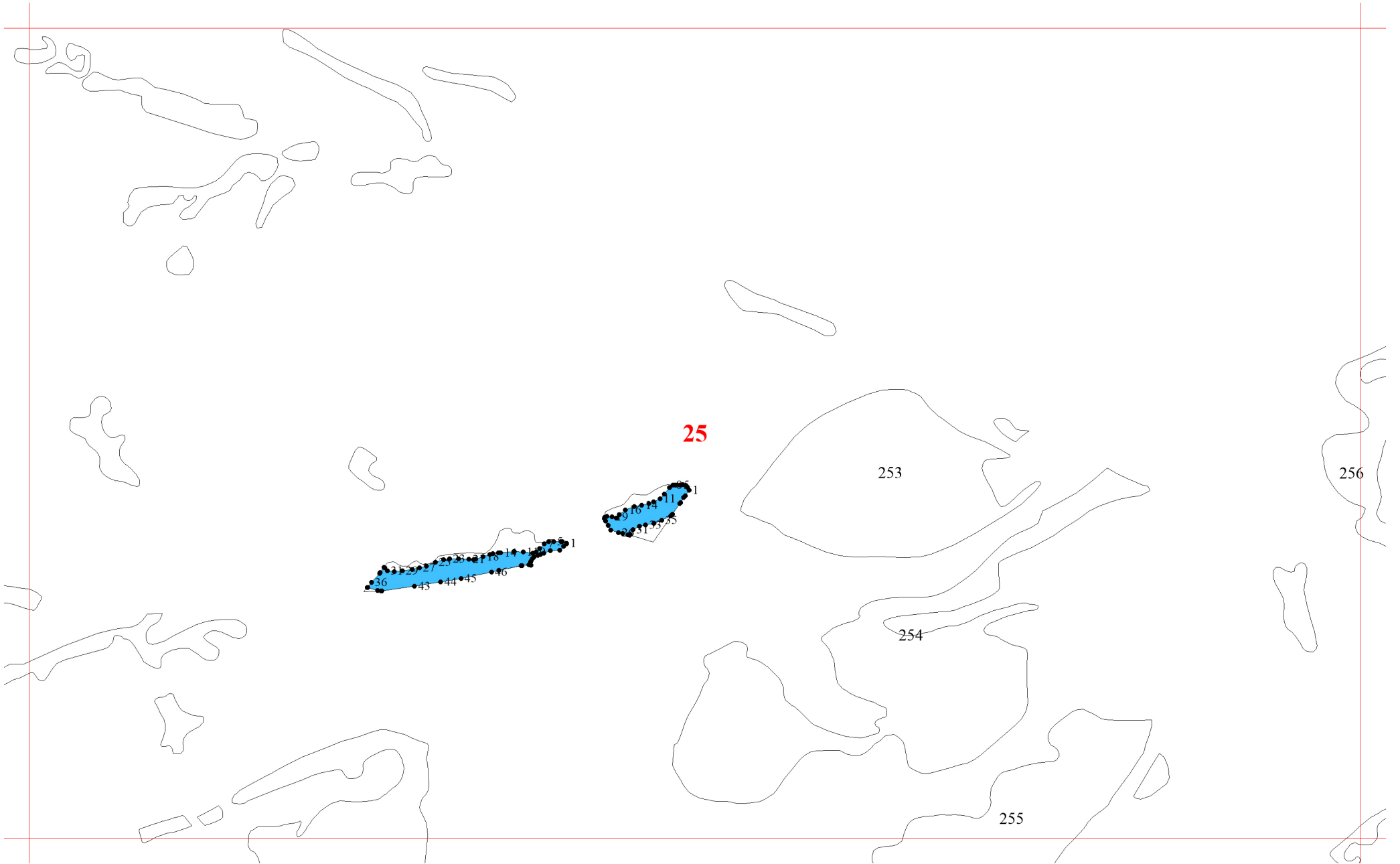


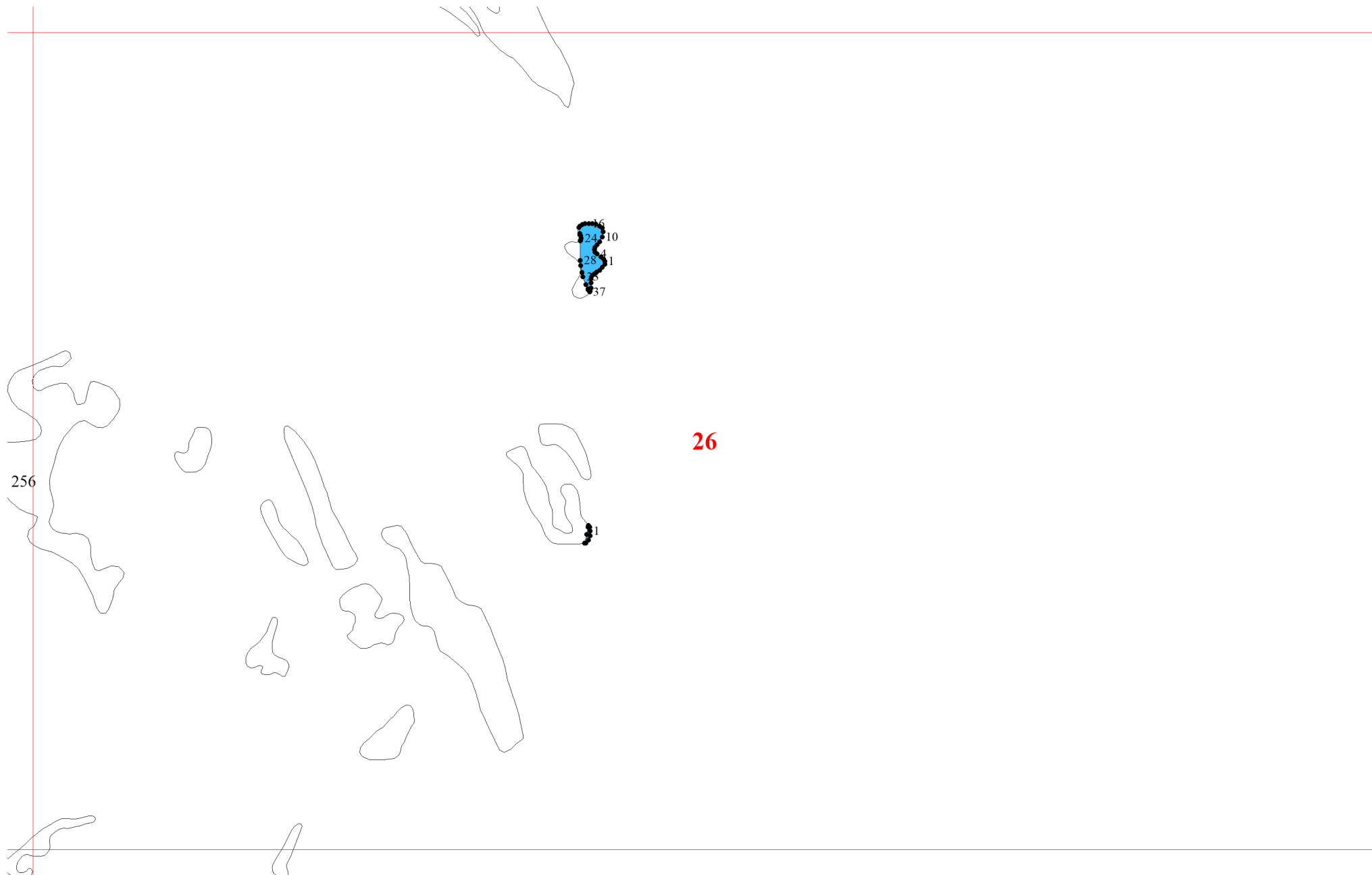





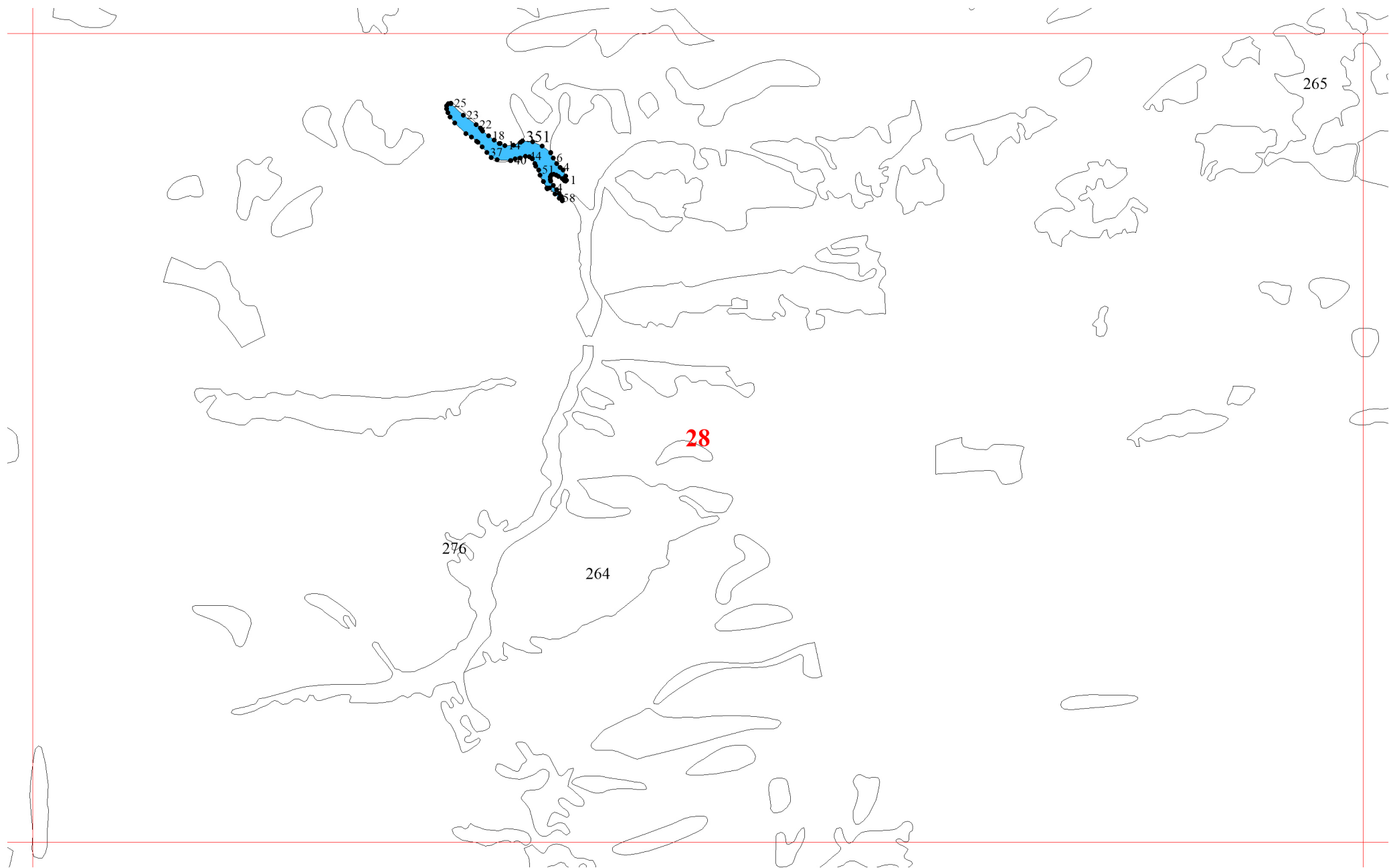


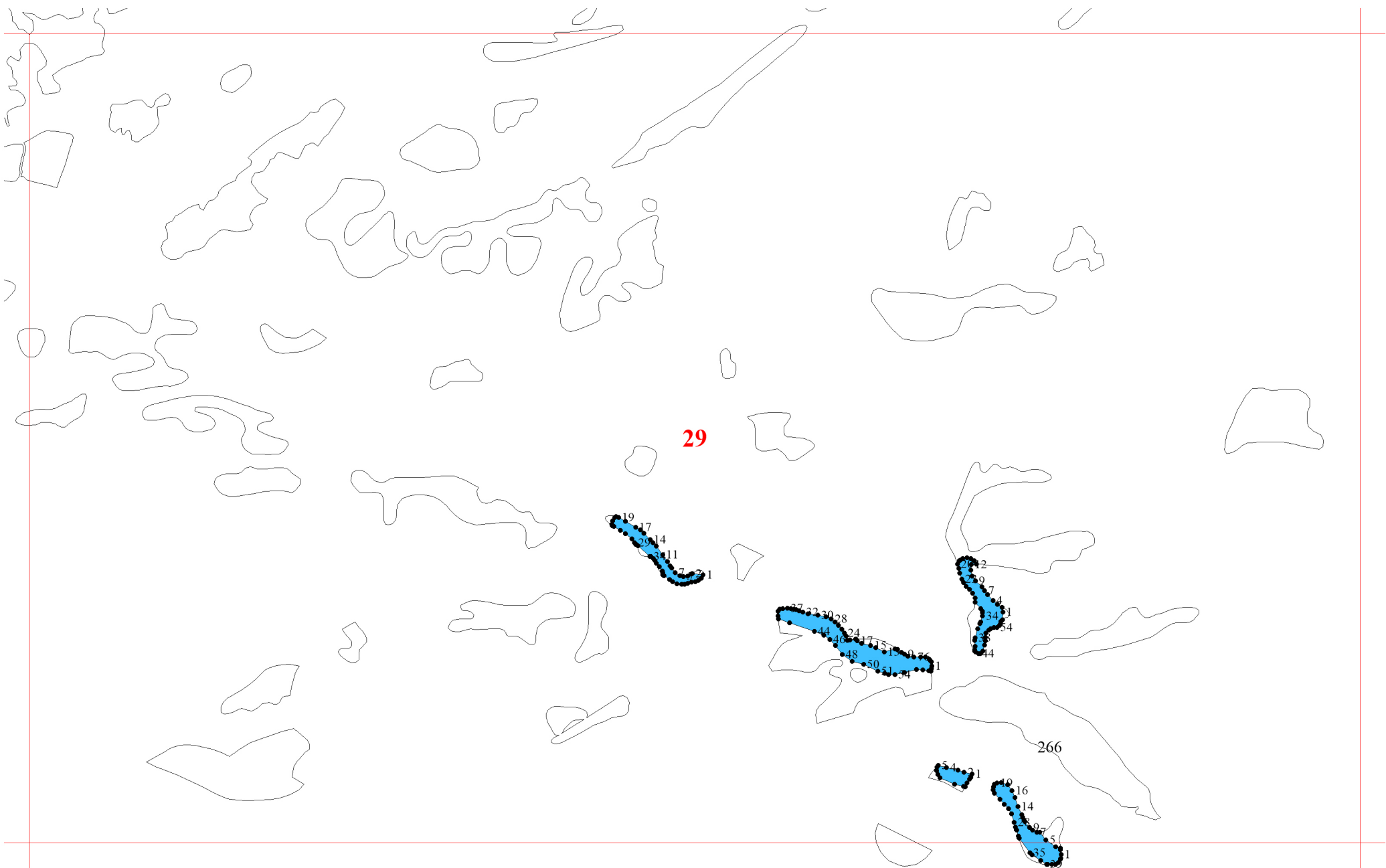


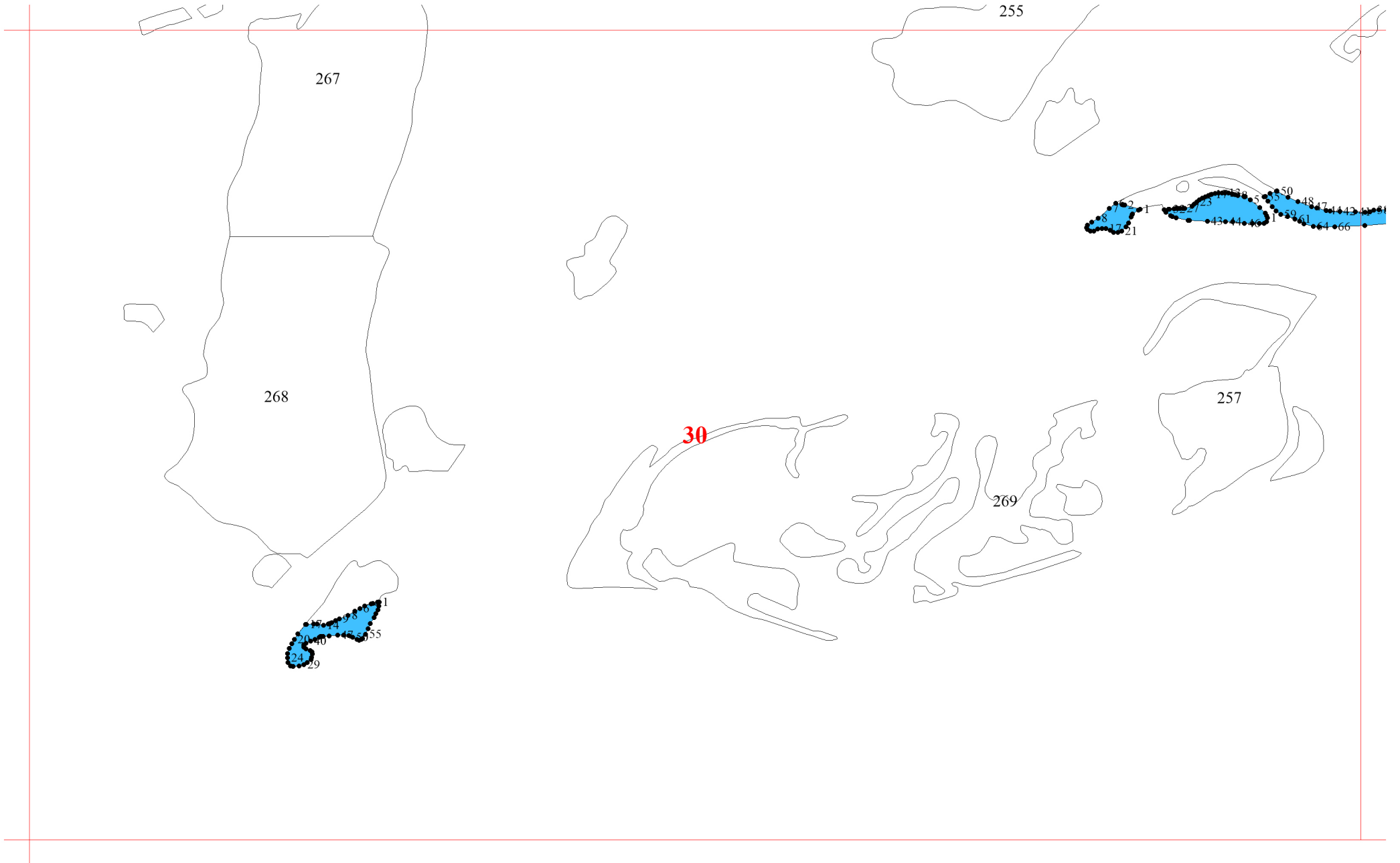


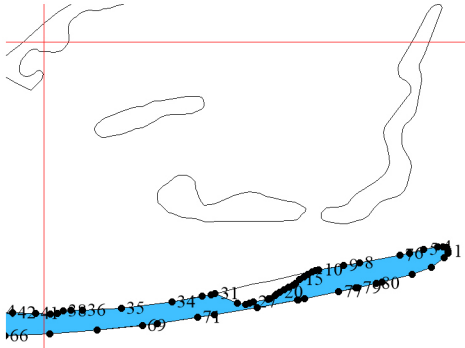









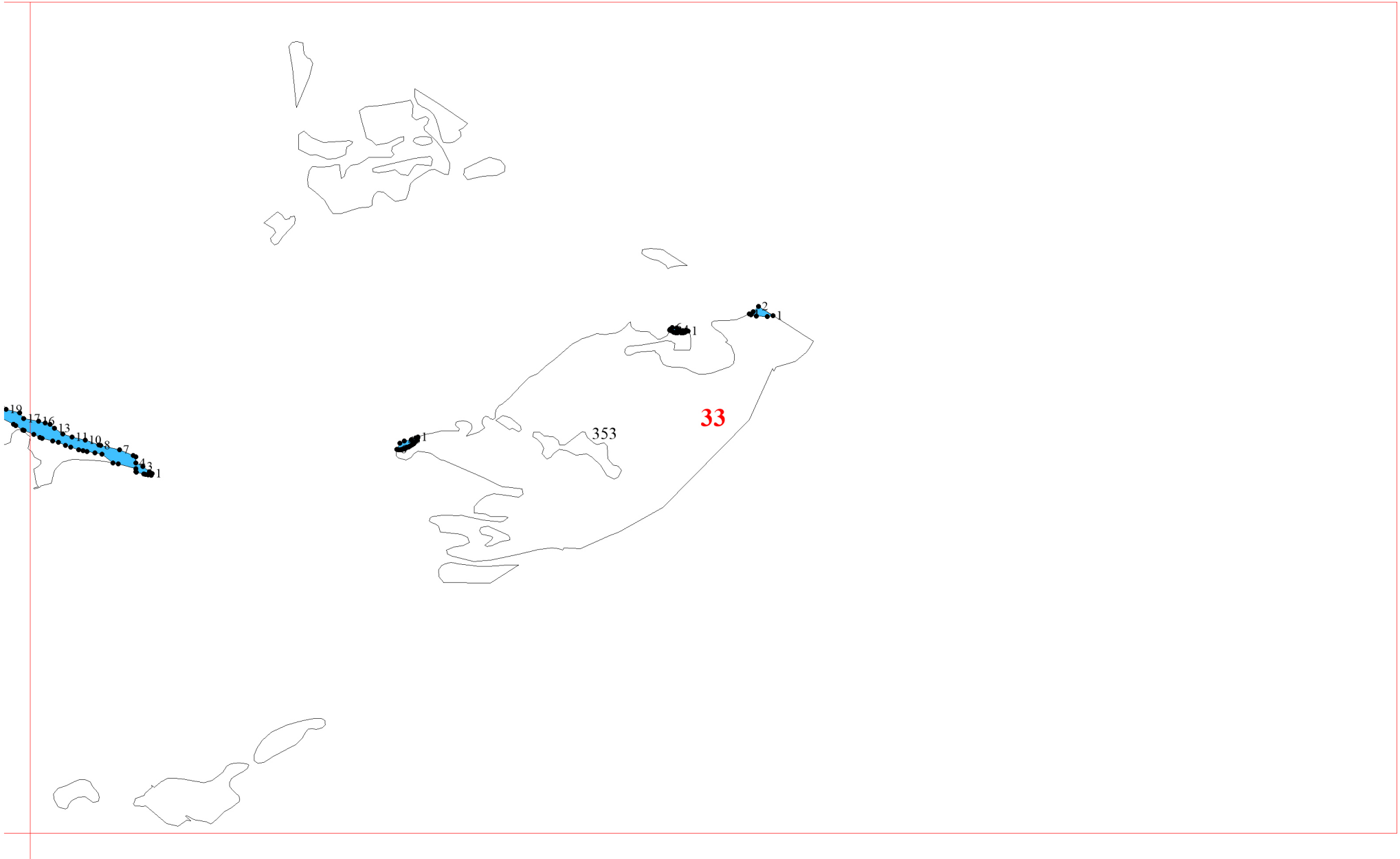


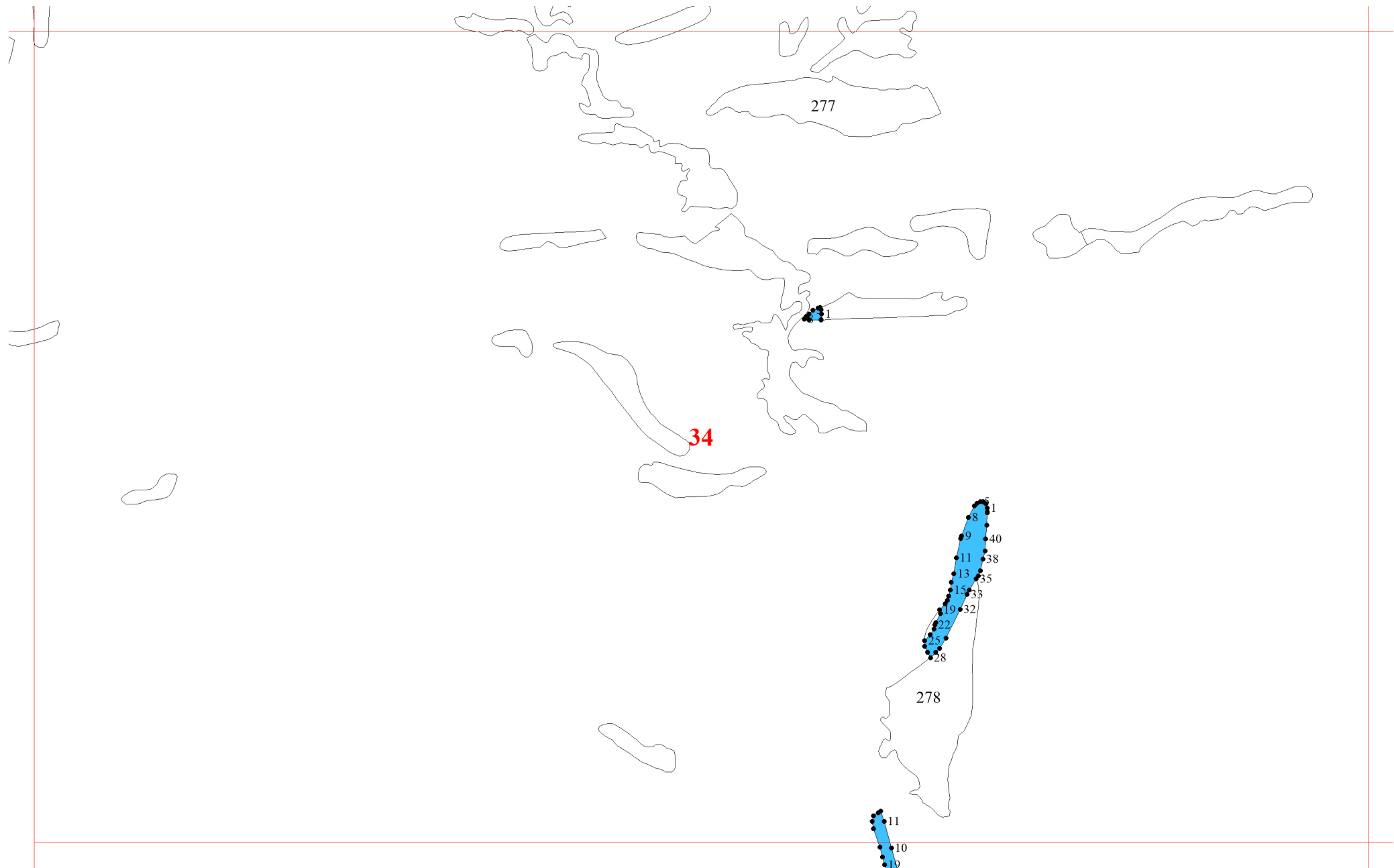


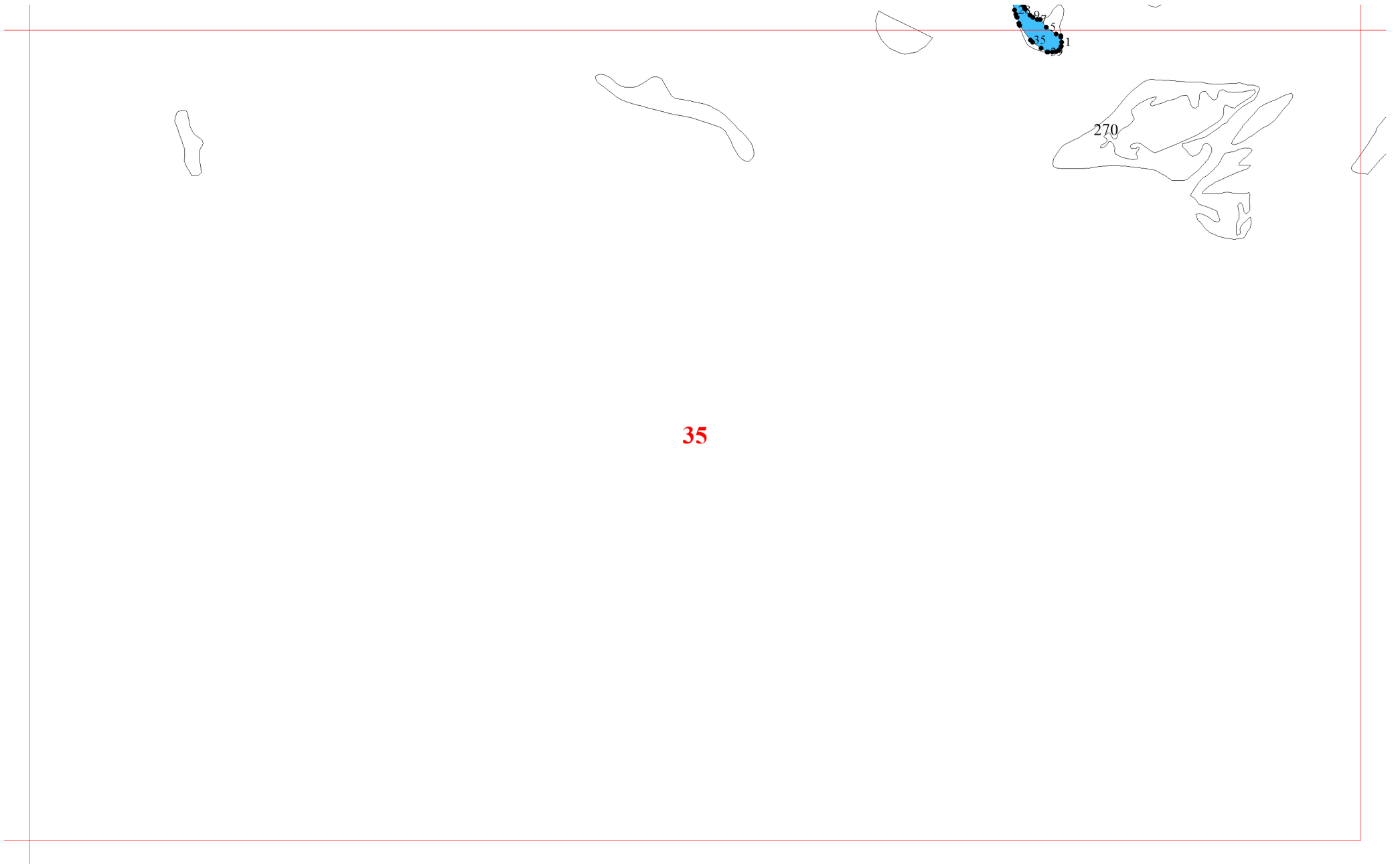
31

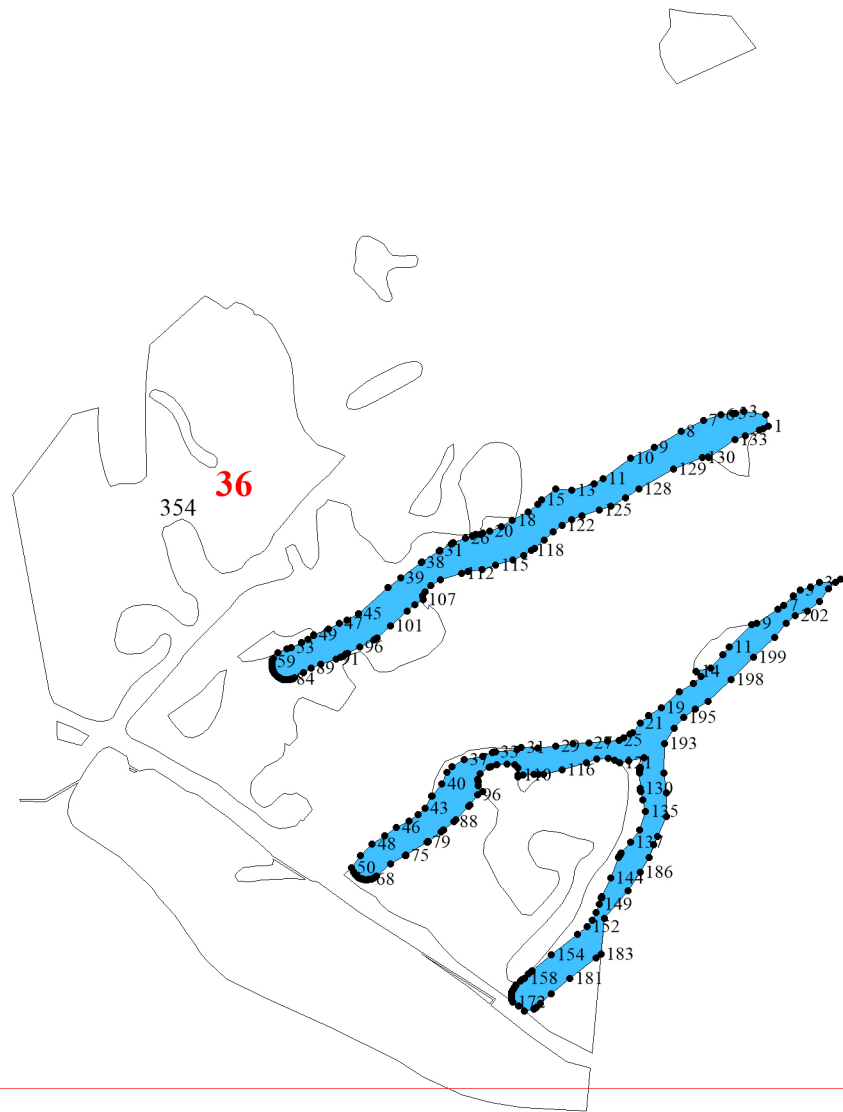
32

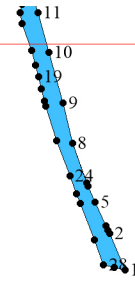












37