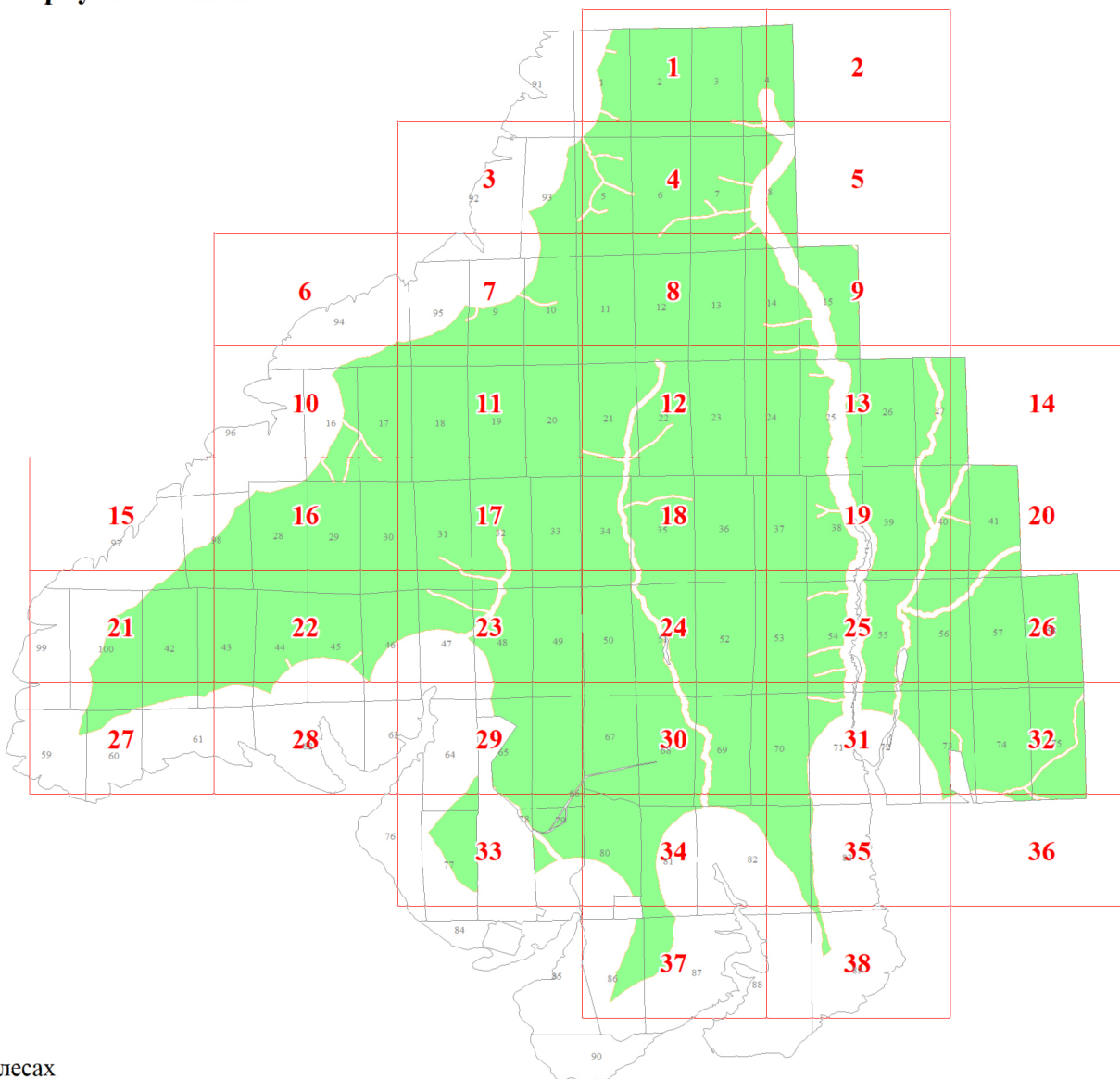



**Графическое описание местоположения границ земель, на которых
располагаются эксплуатационные леса, на территории Брусничного участкового лесничества
Нижеилимского лесничества Иркутской области**

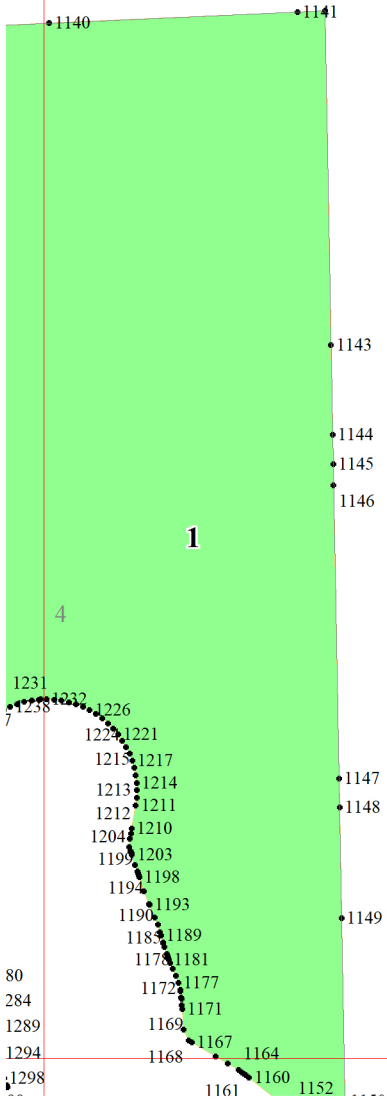
Приложение № 8 к приказу Рослесхоза
от 10.06.2024 № 434



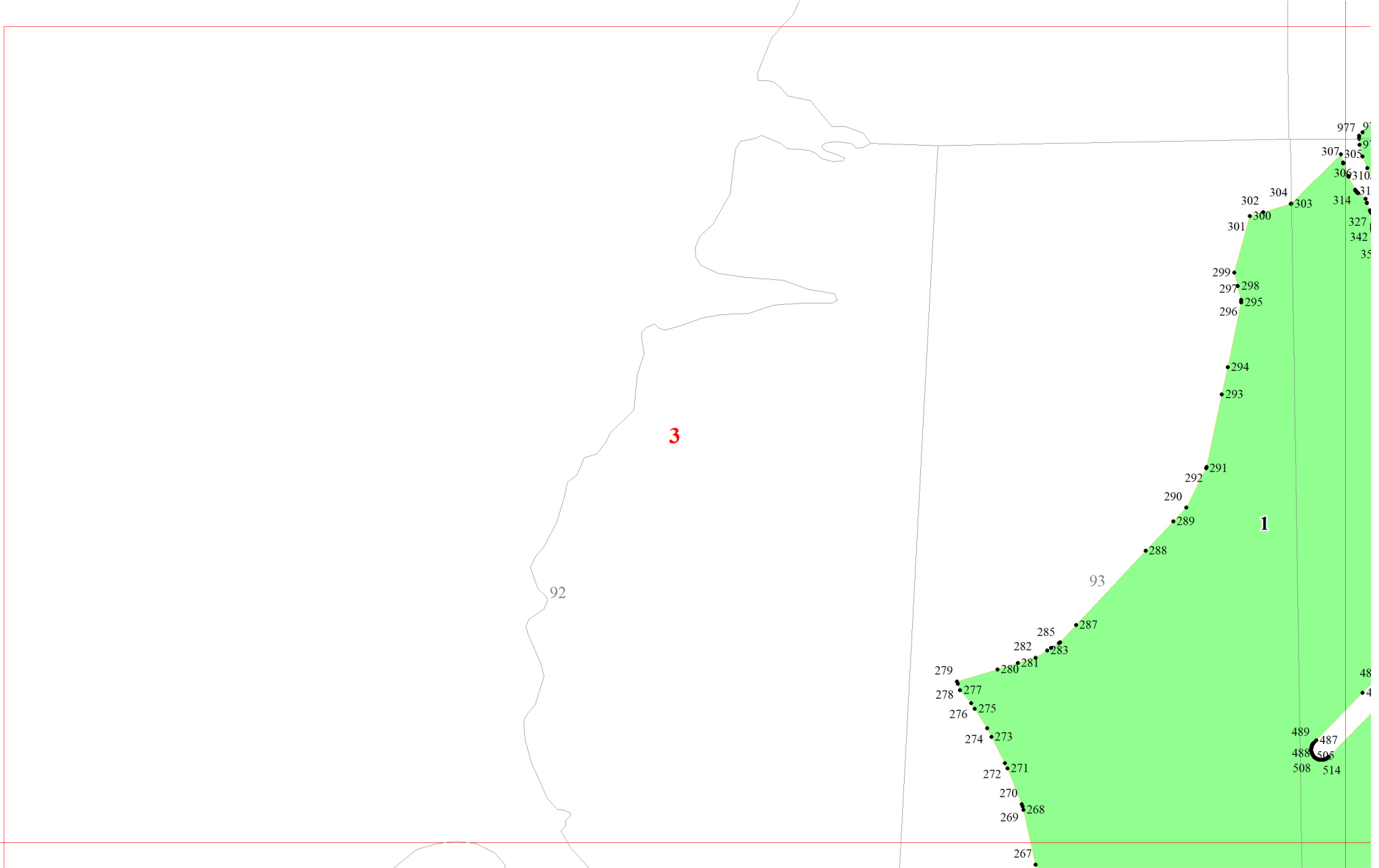
Используемые условные знаки и обозначения:

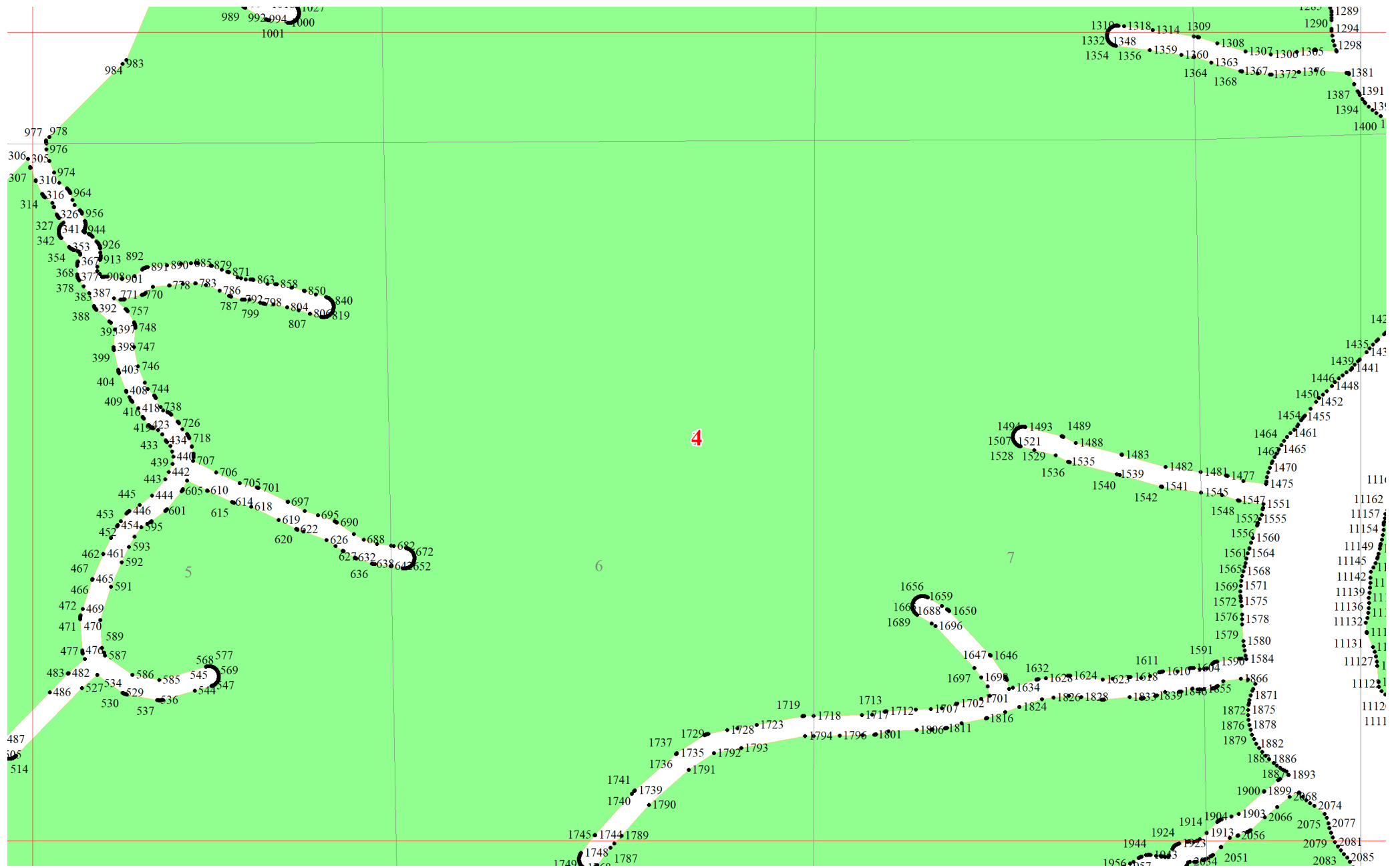
- 25 Границы и номера лесных кварталов
- 1 Номера участков
- 1• Номера характерных точек границ объекта
- 1 Границы и номера листов
- Границы лесов, расположенных в эксплуатационных лесах

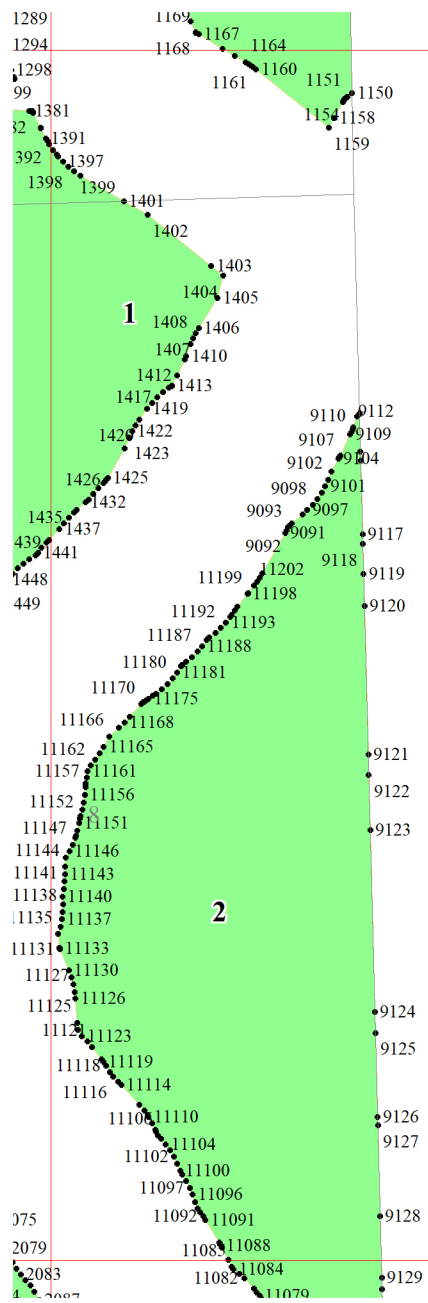




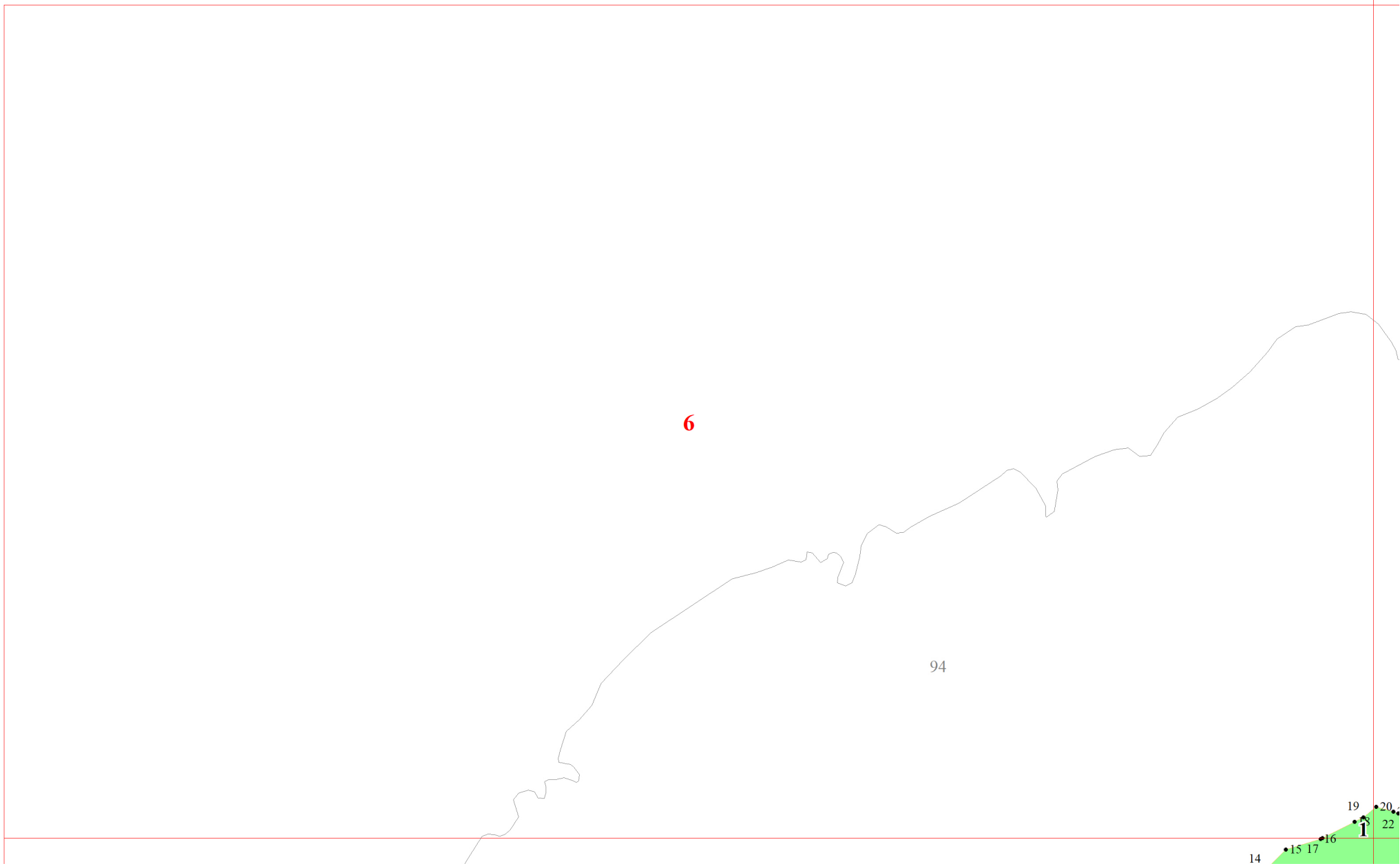
2

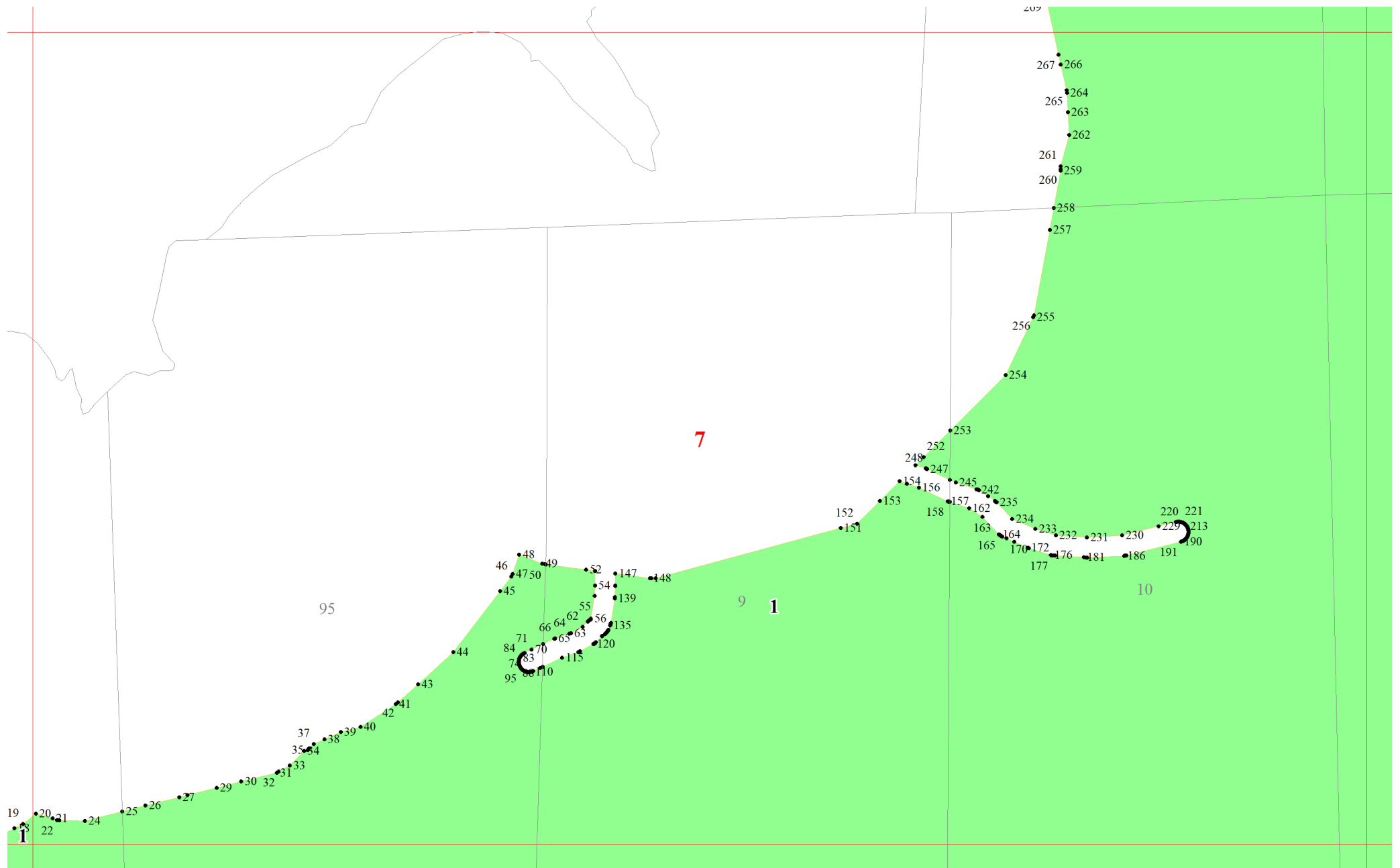


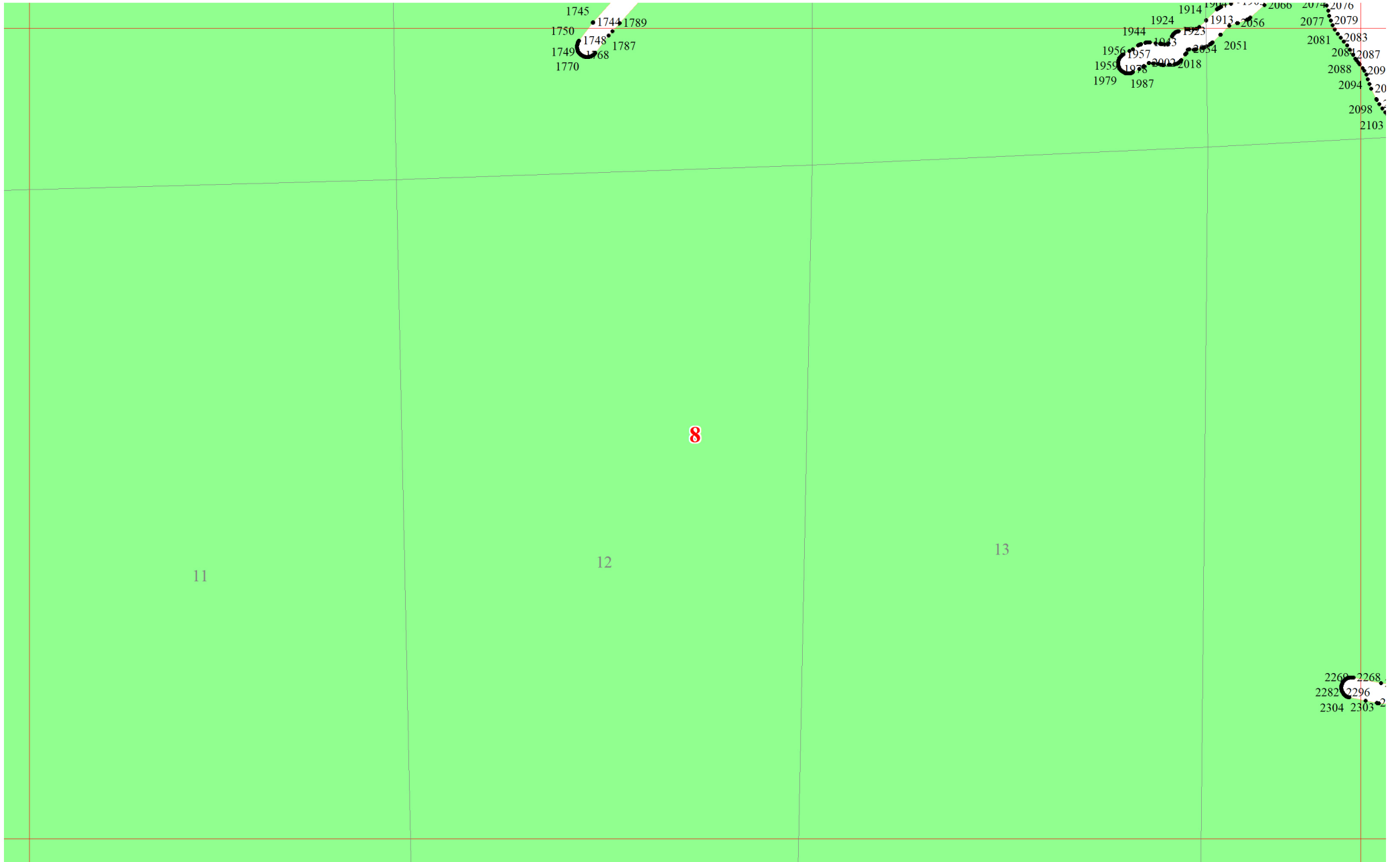


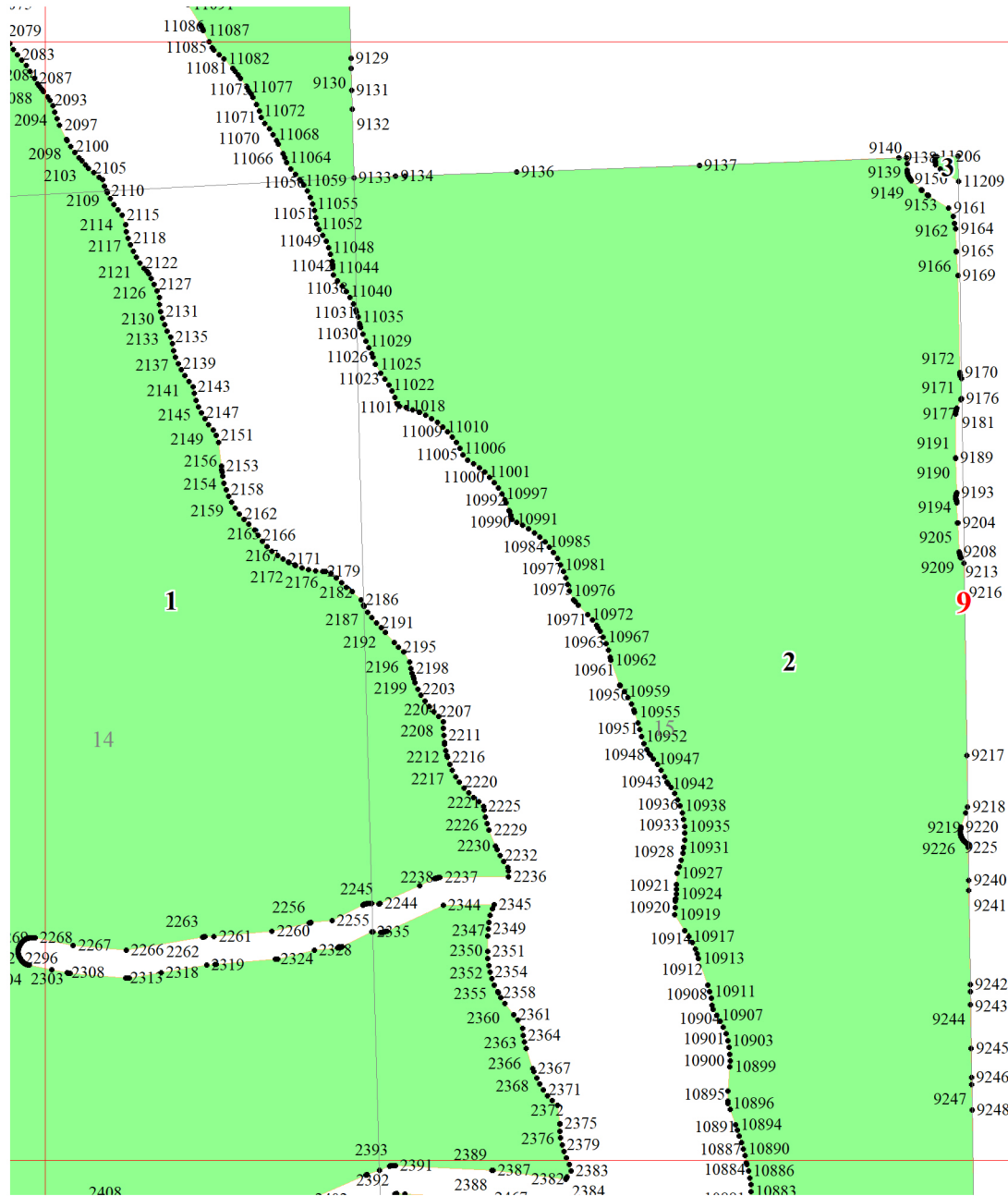


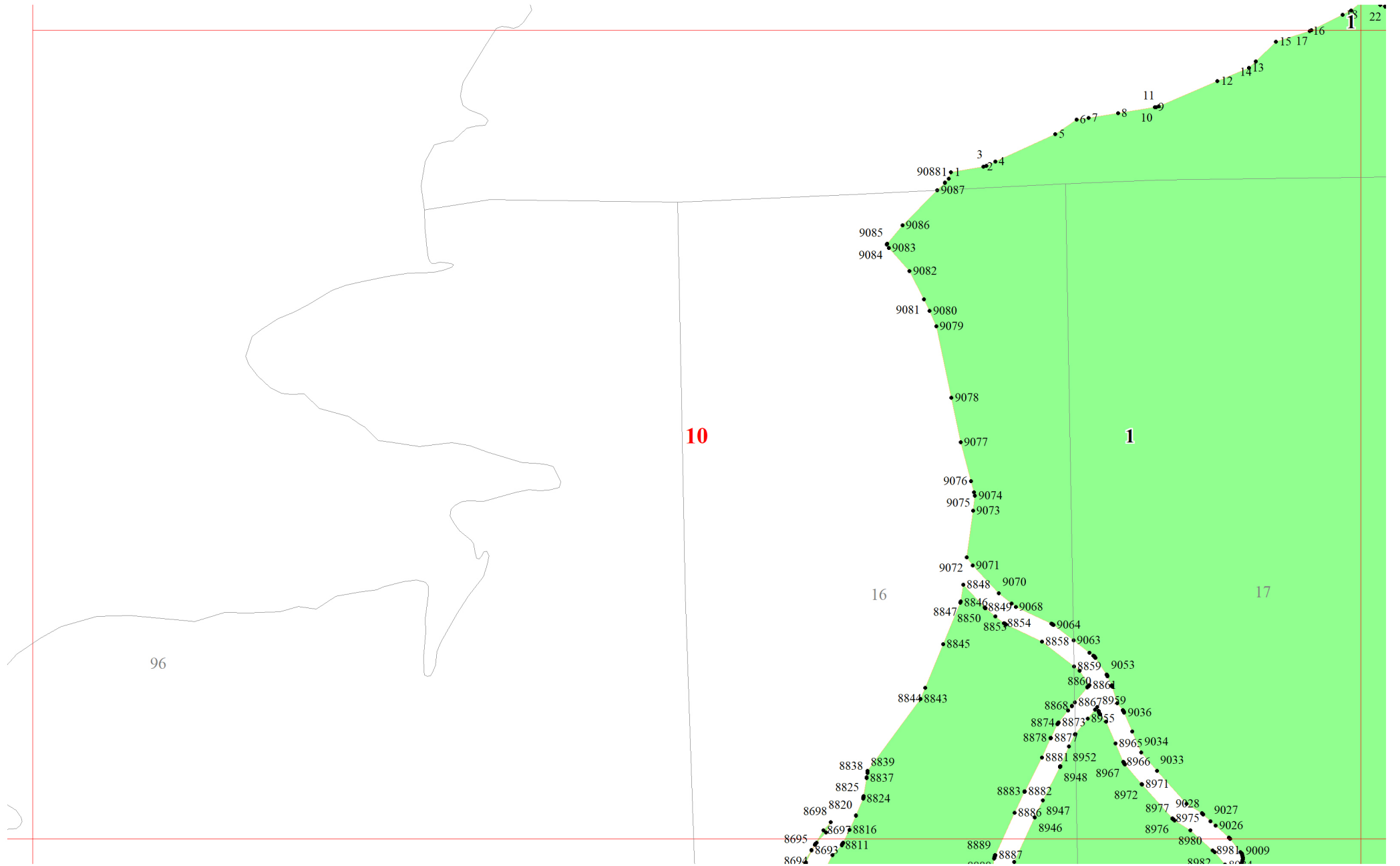
5




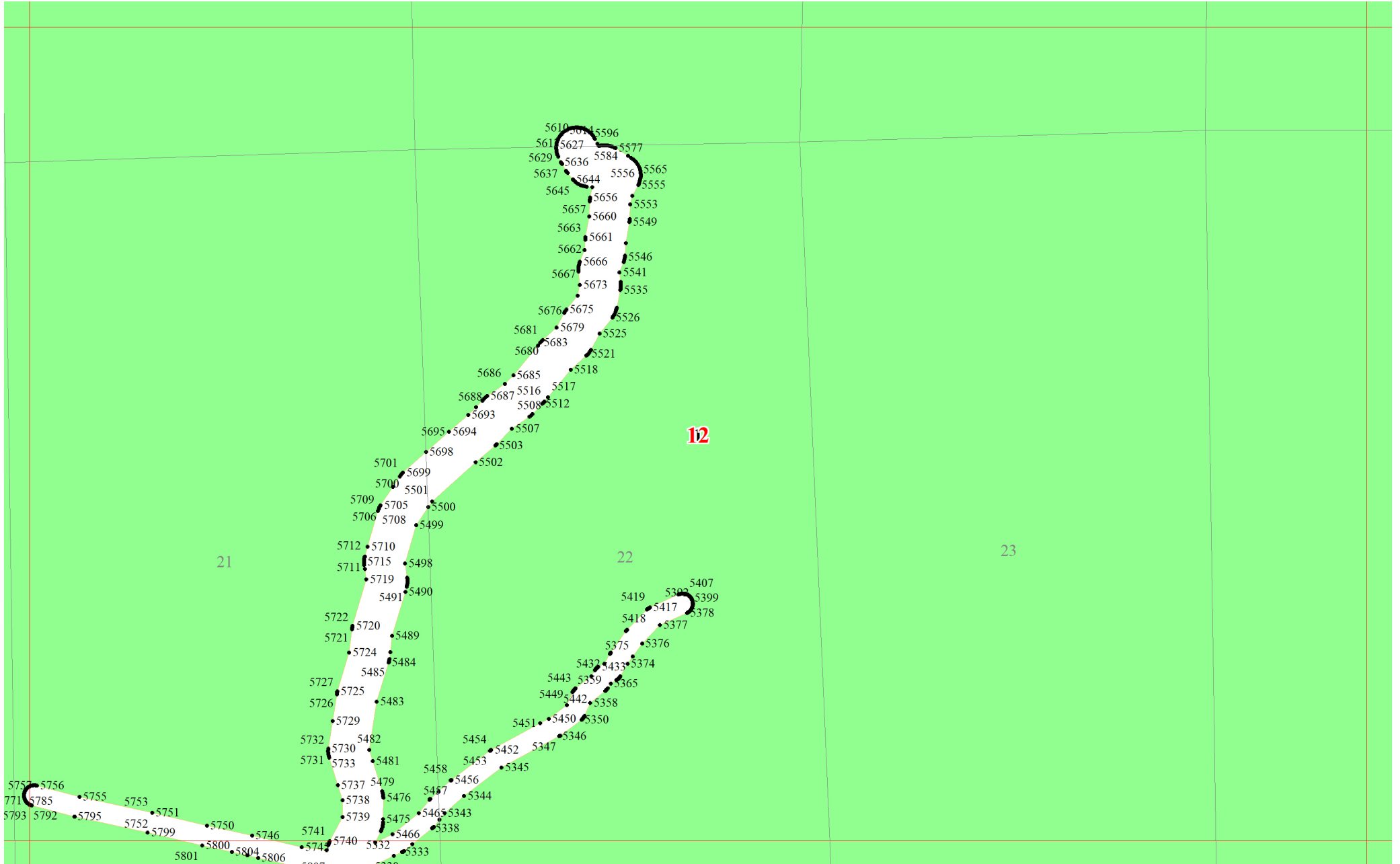


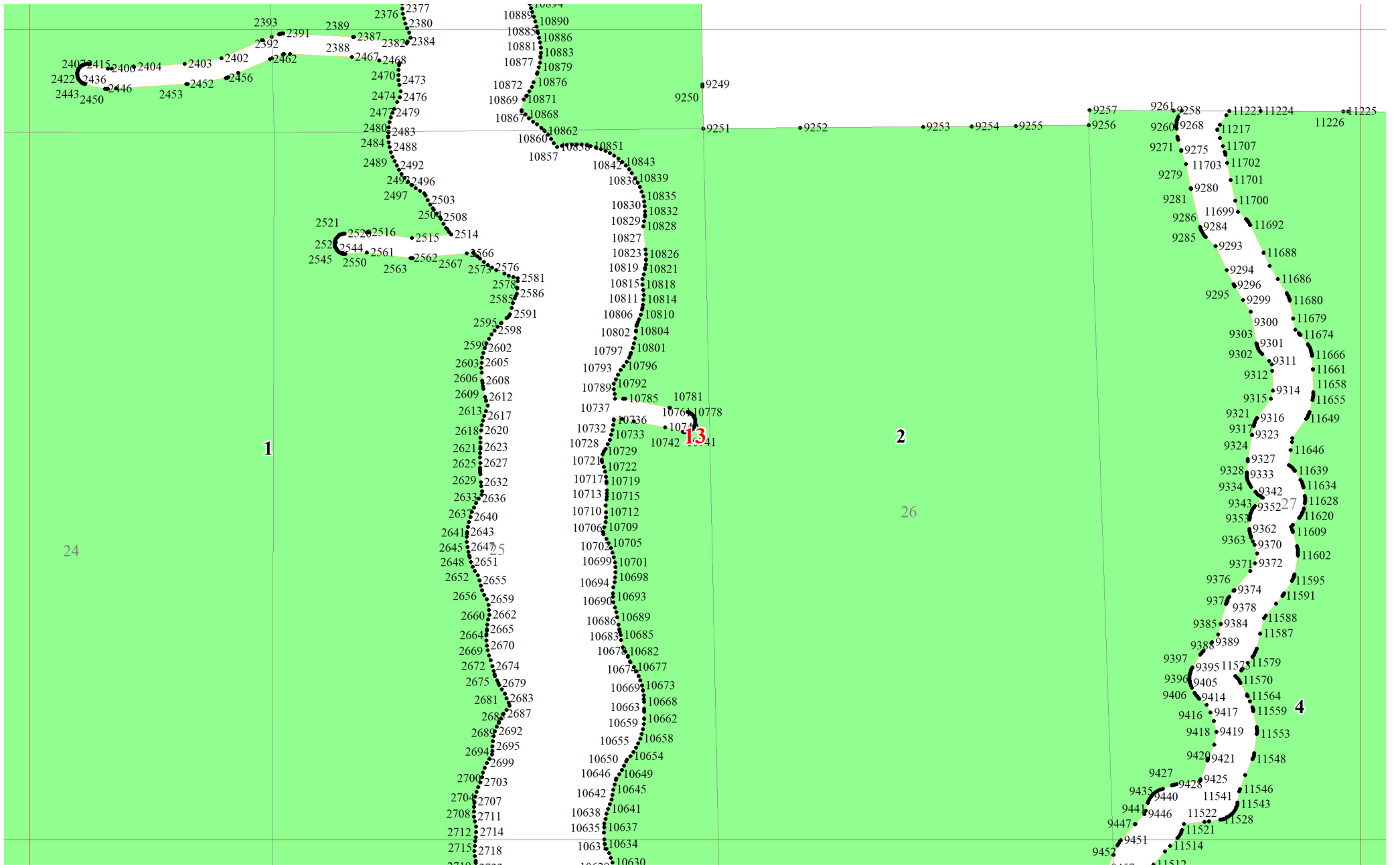


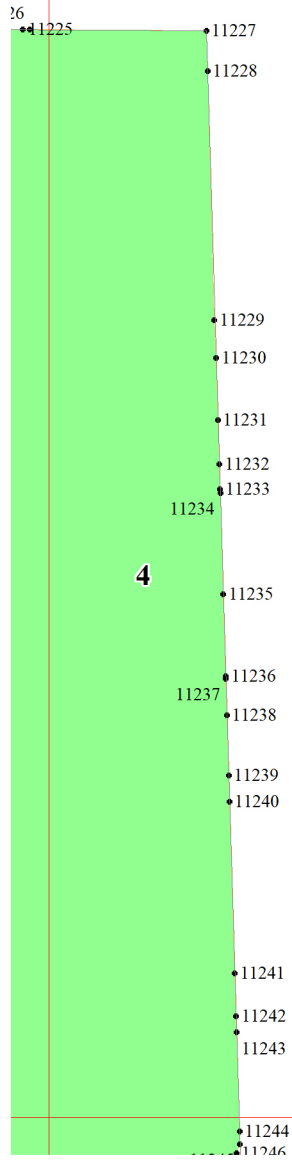




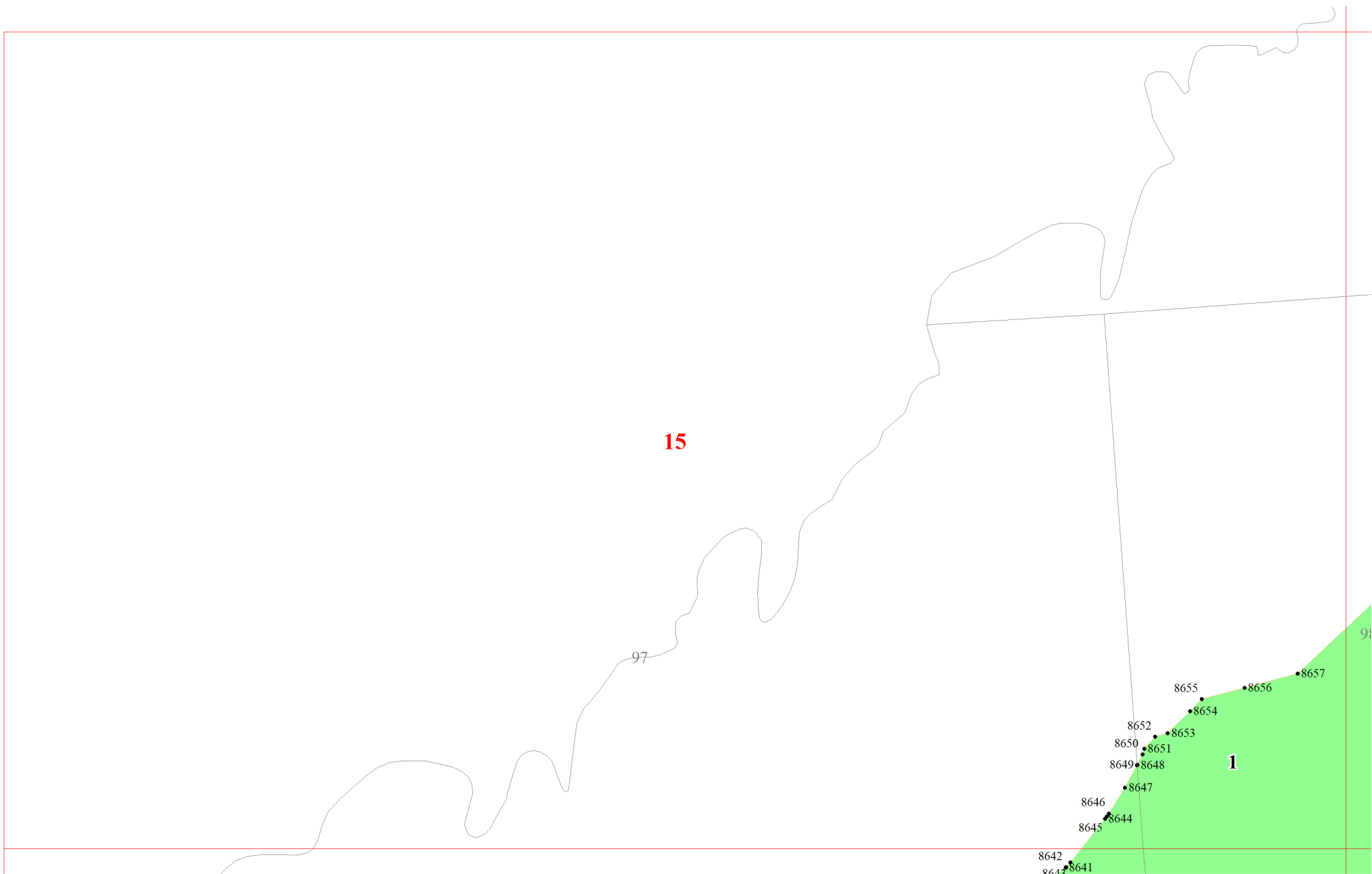


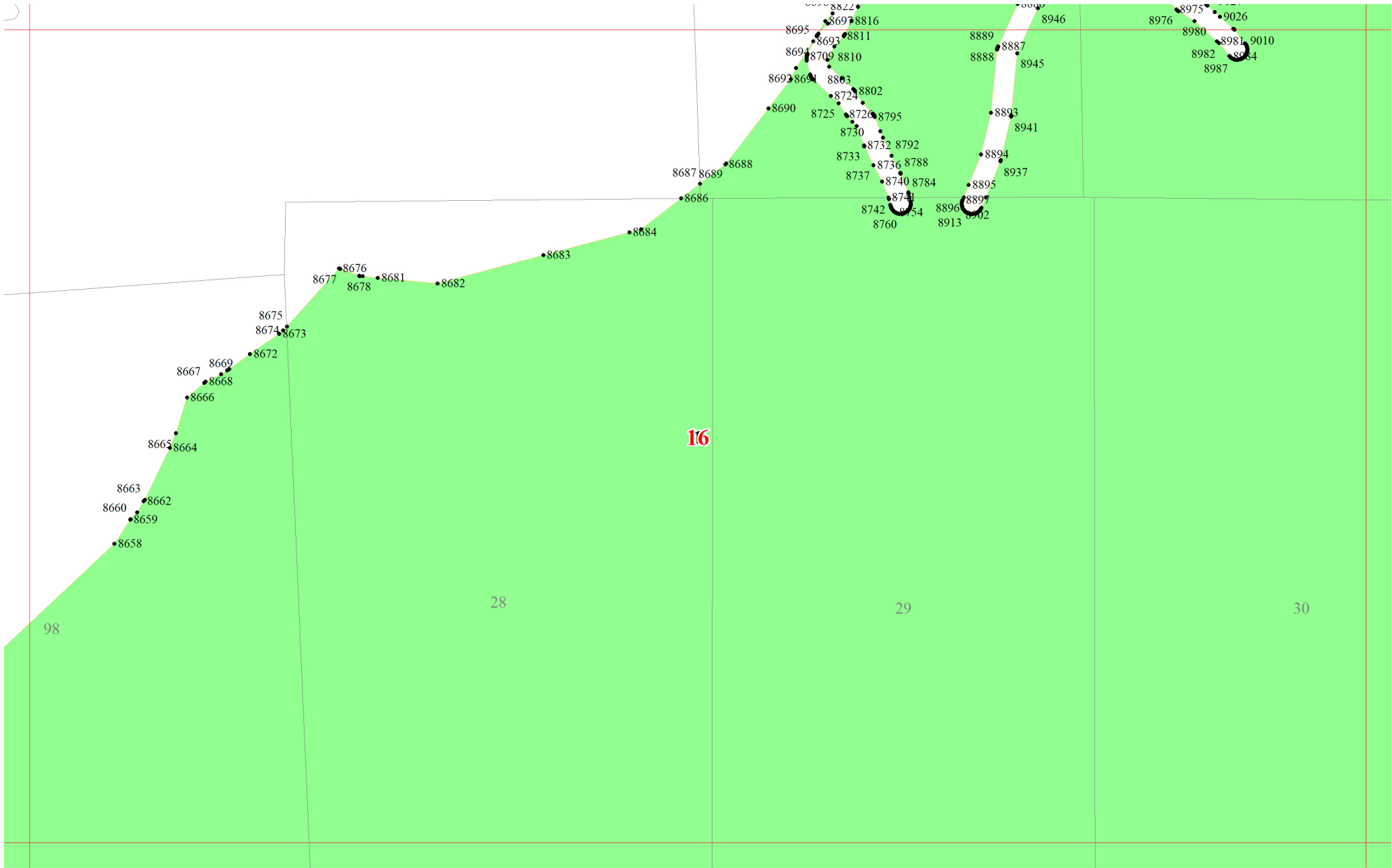


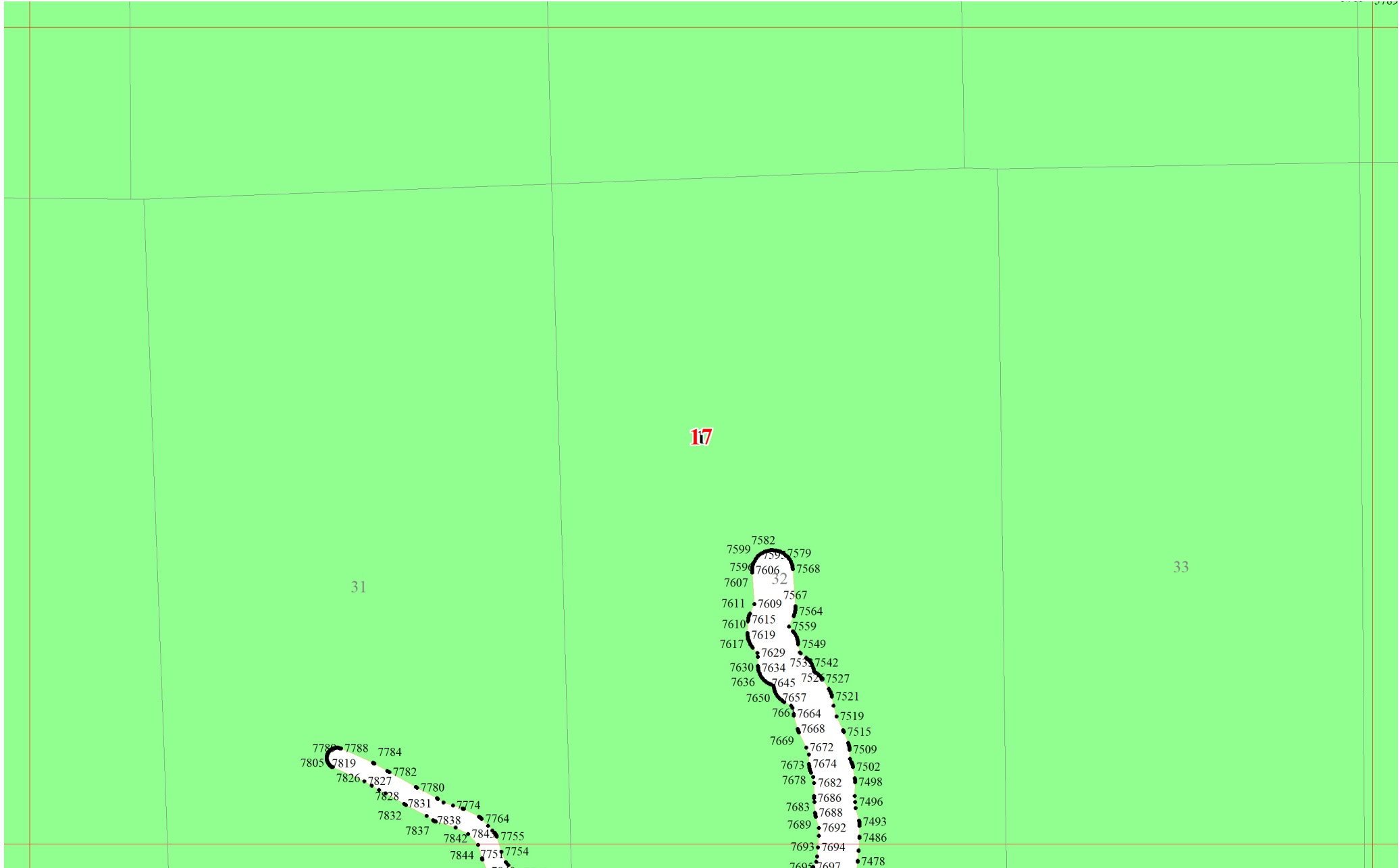


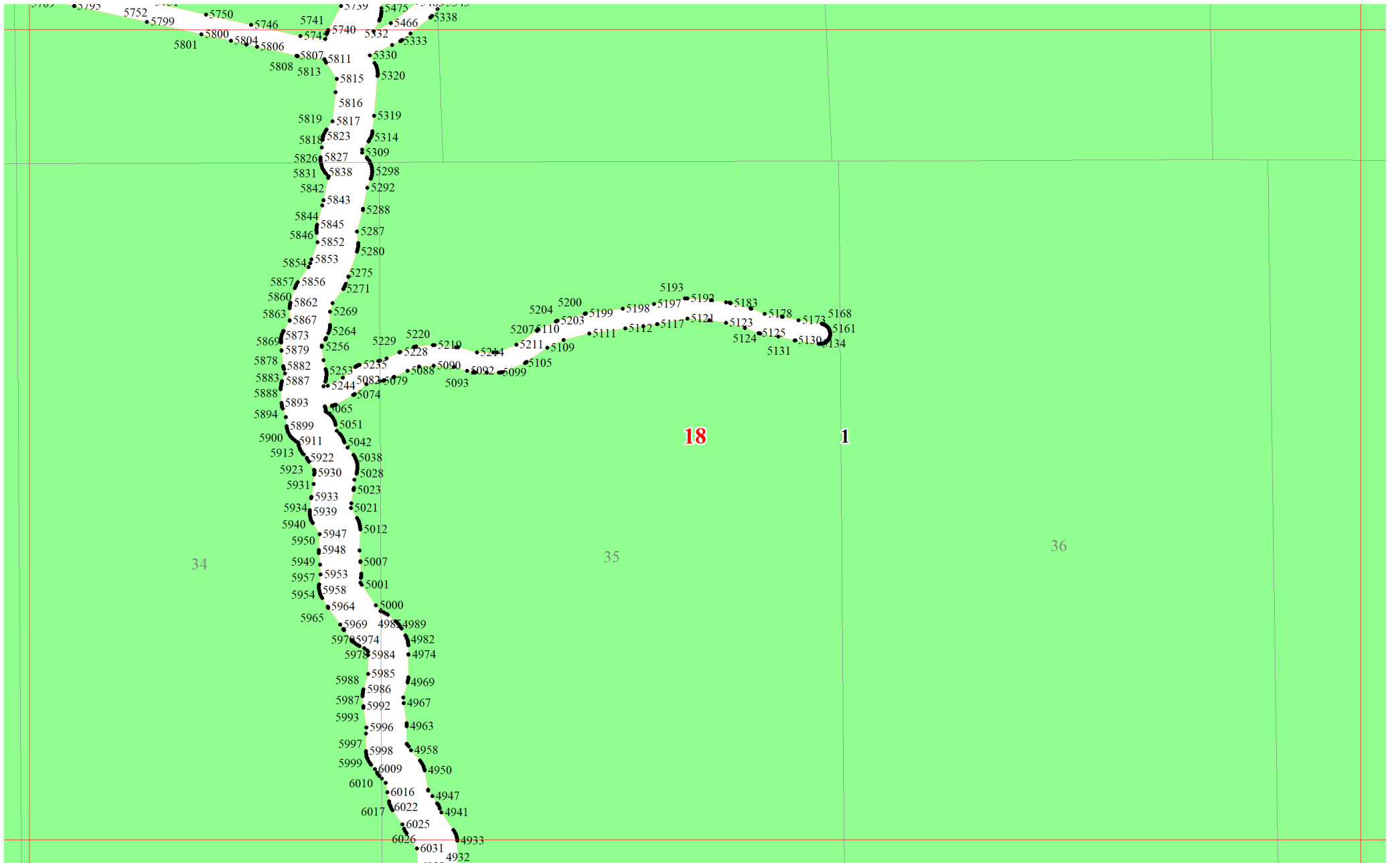


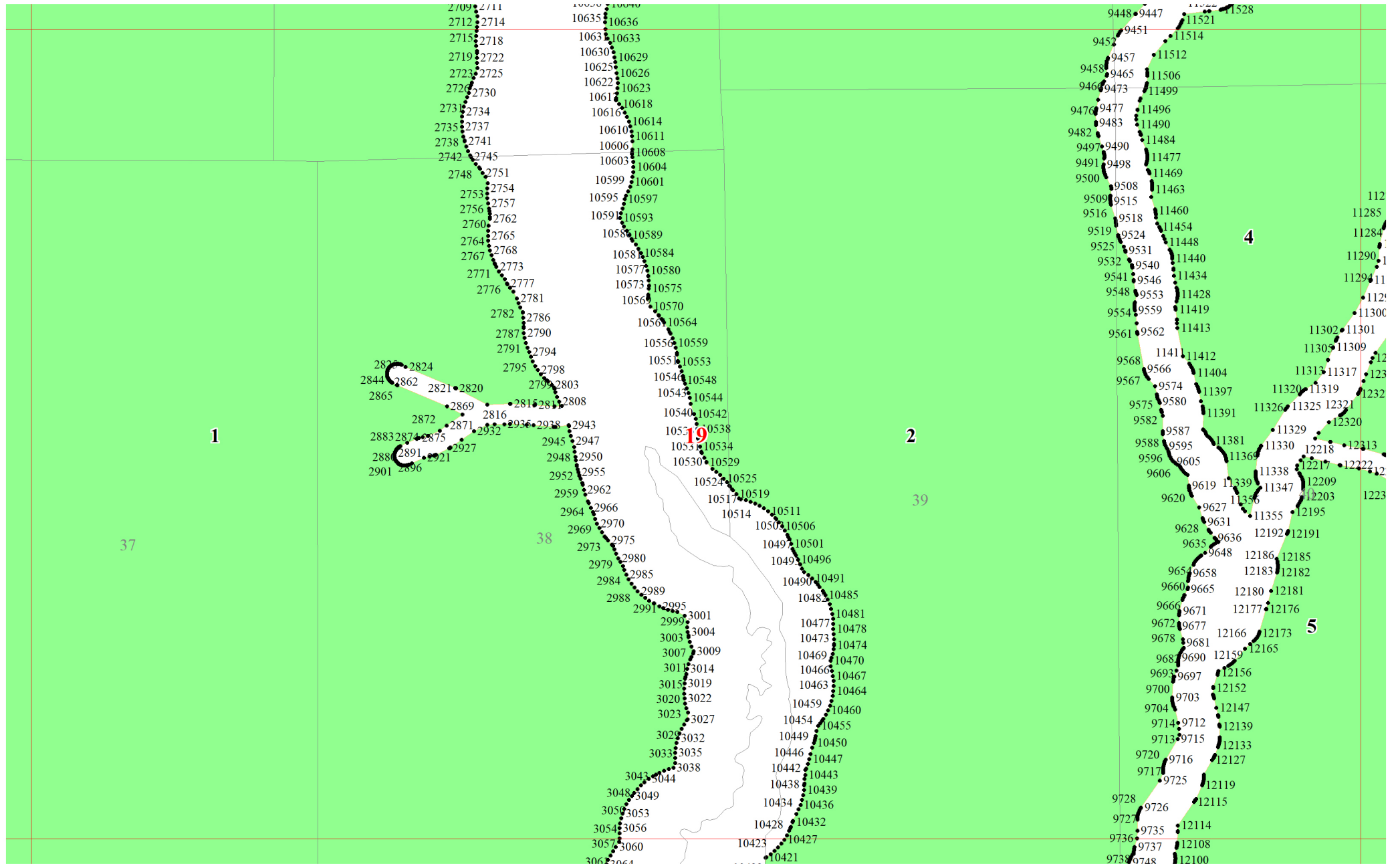
14

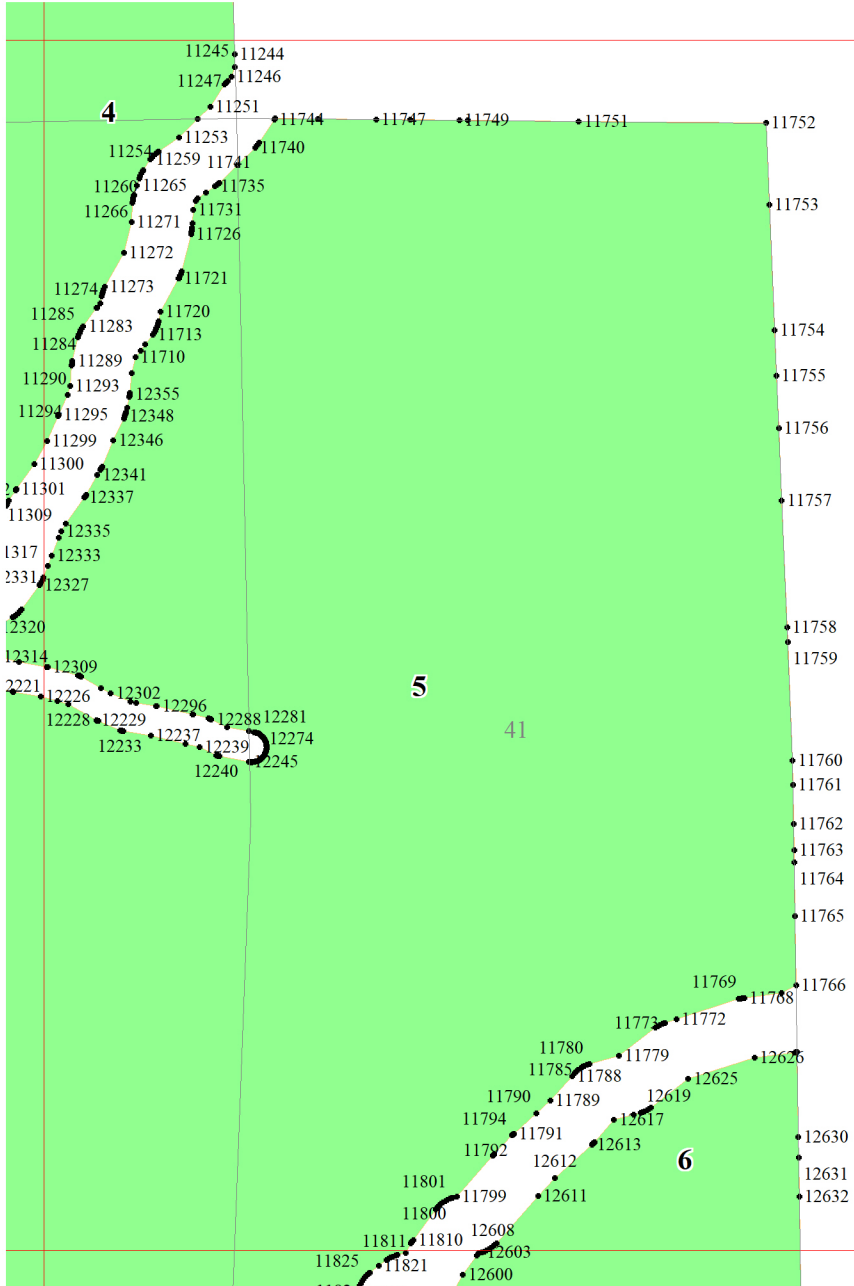




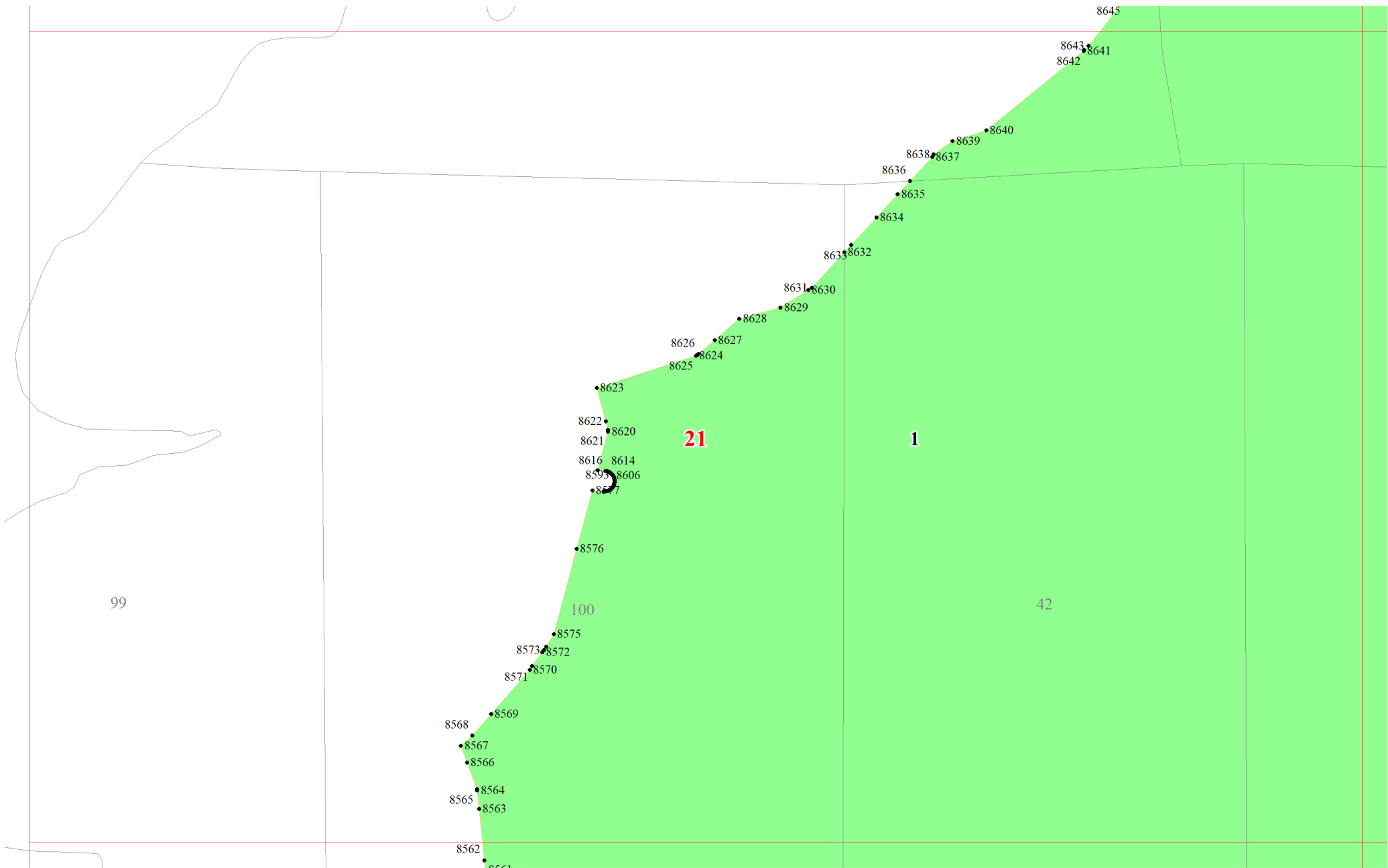


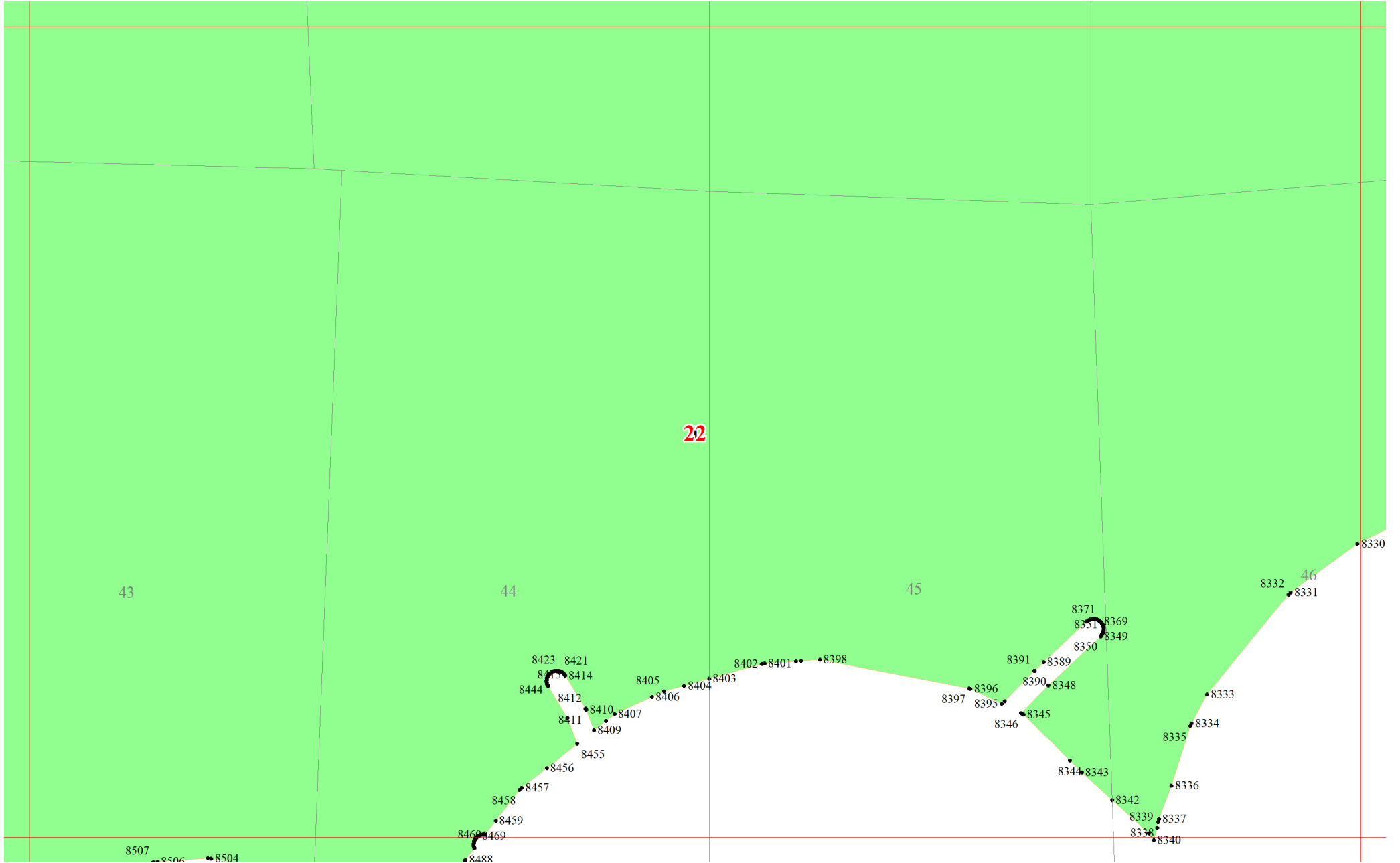


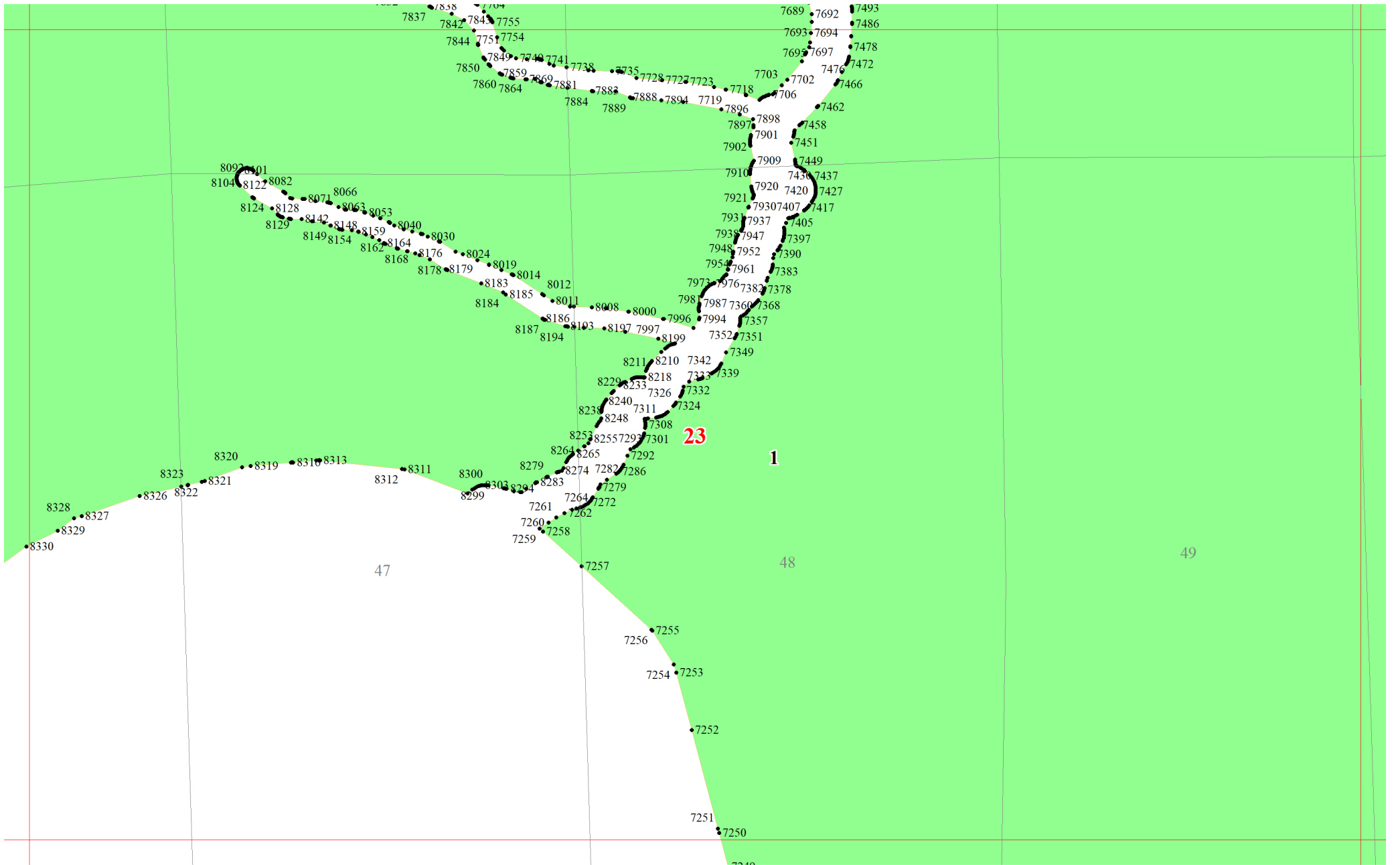


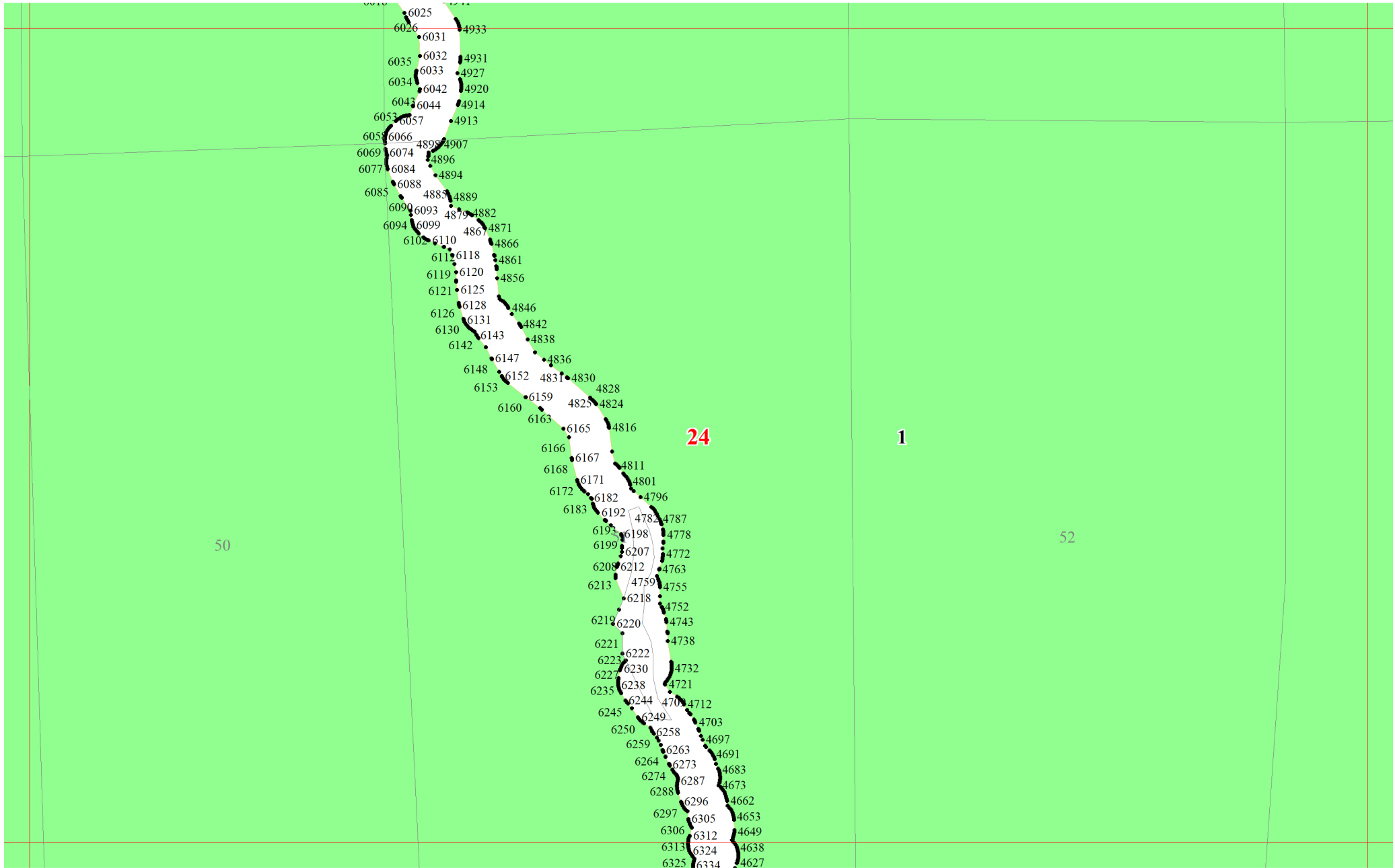


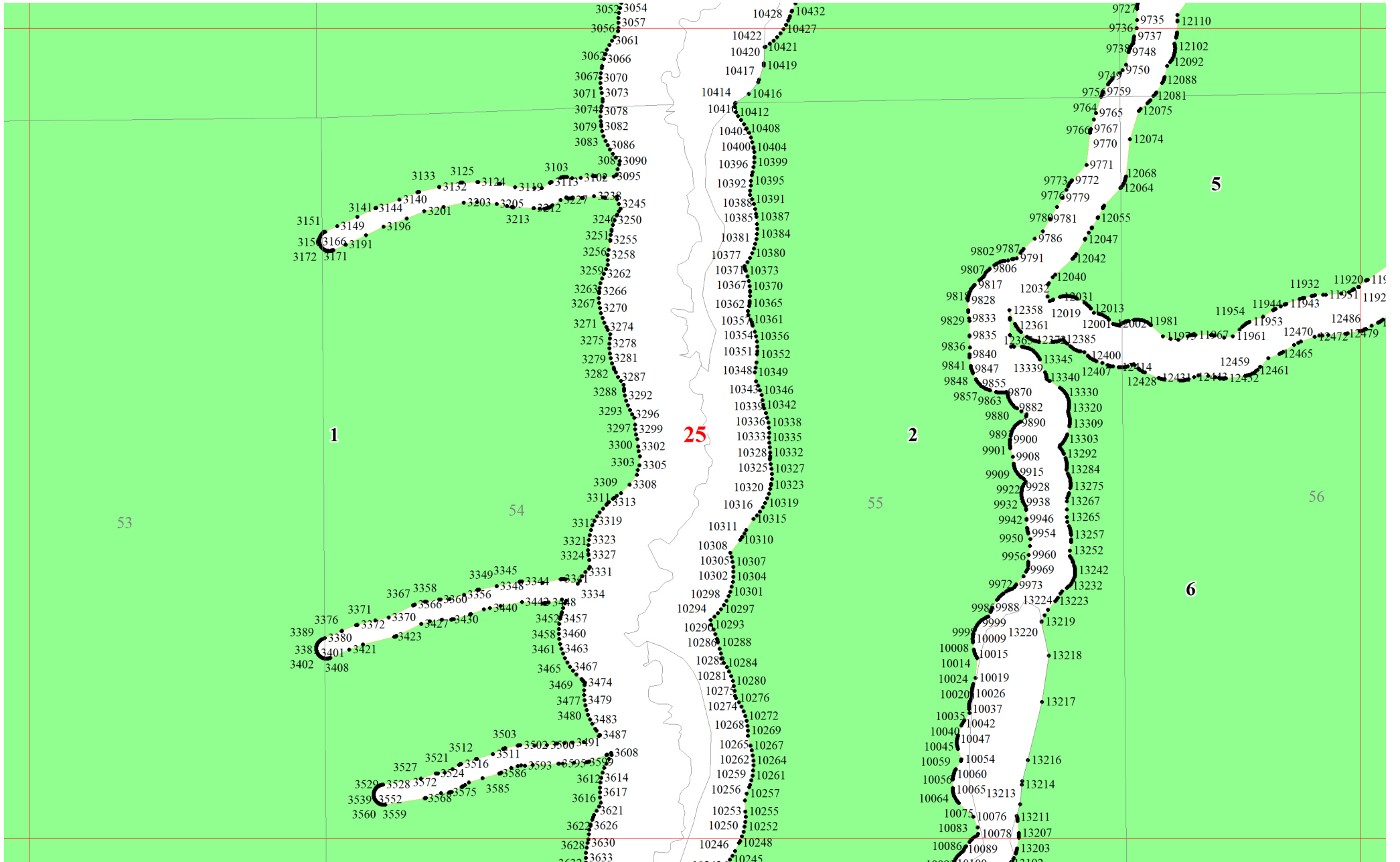
20

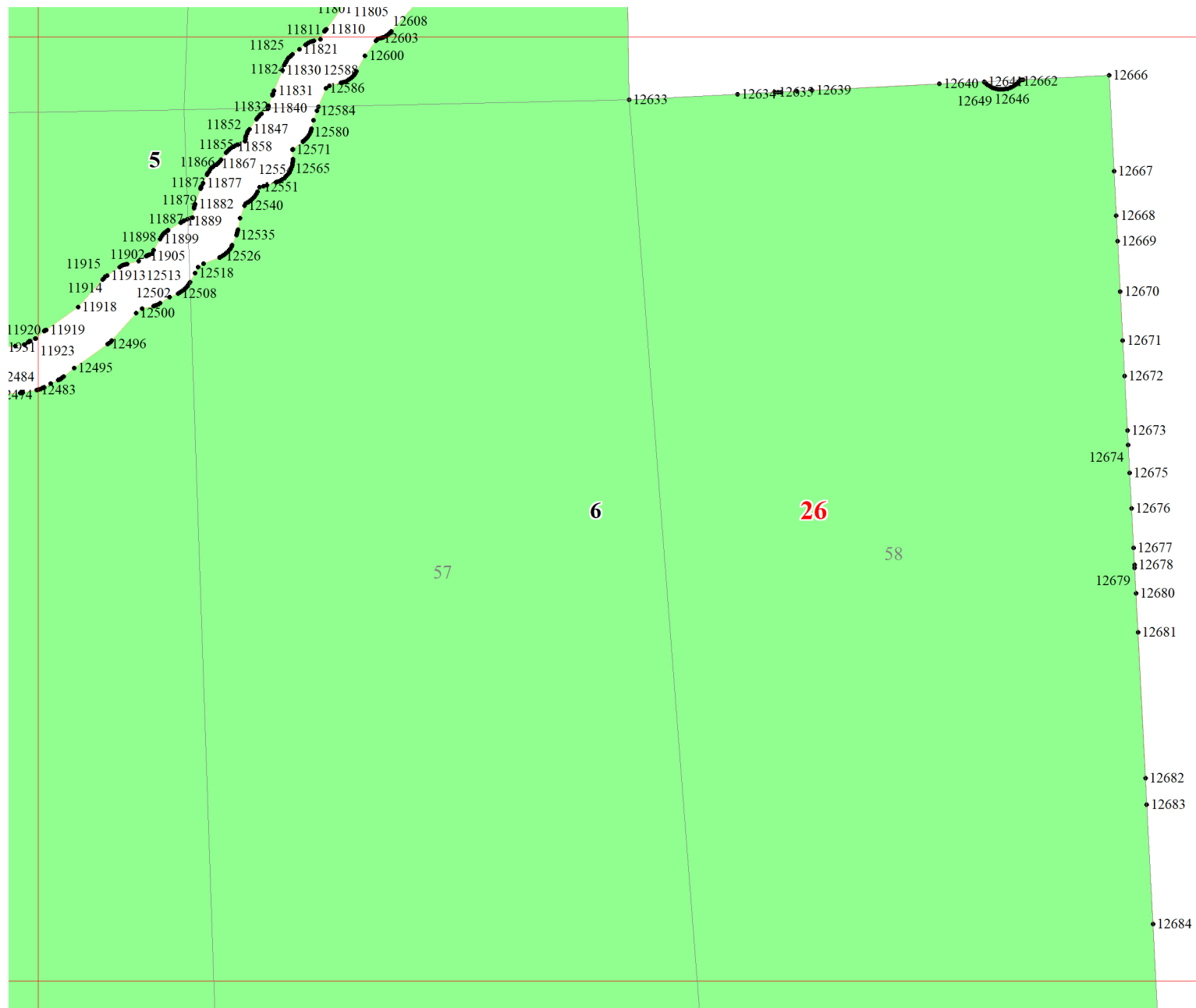


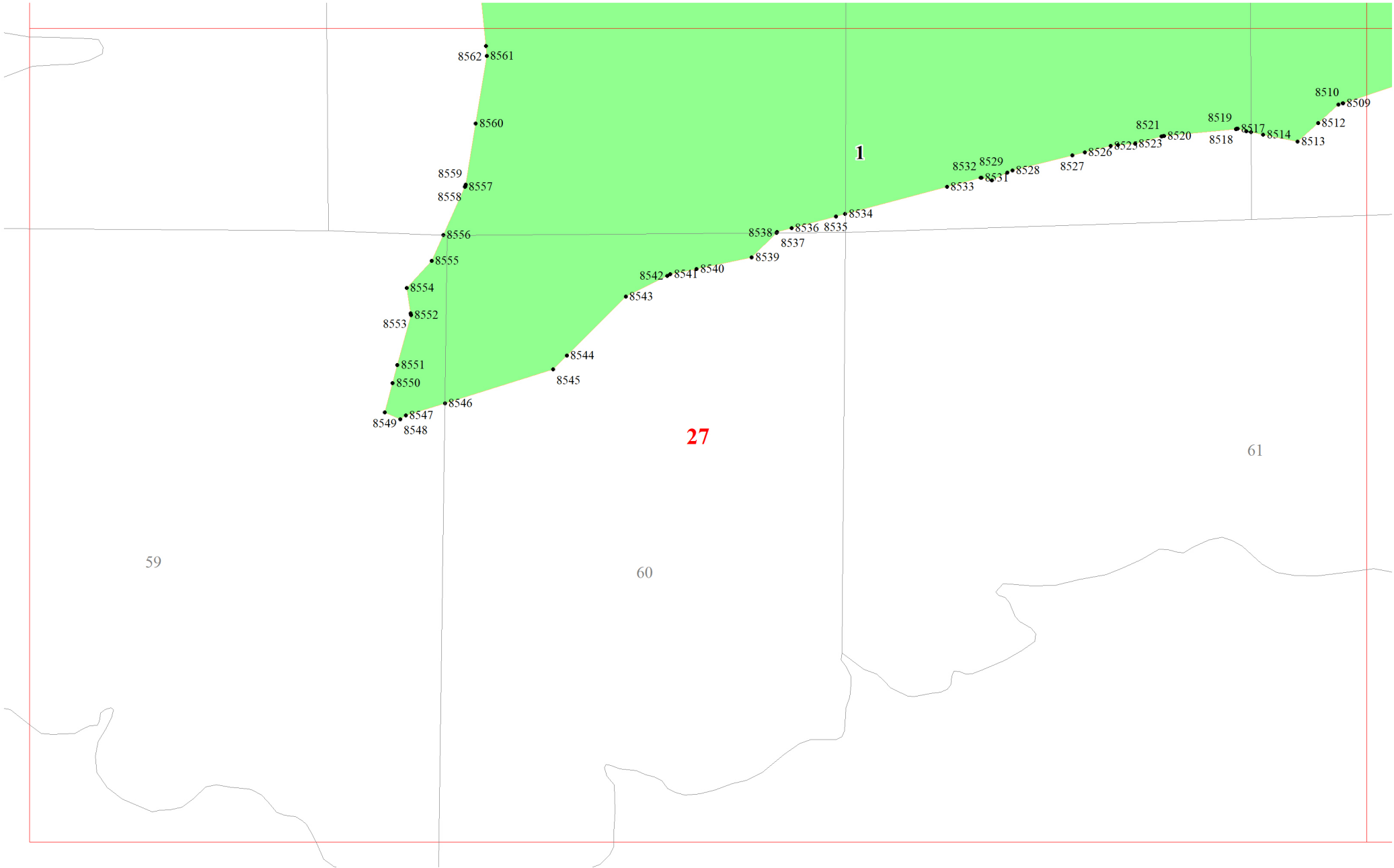


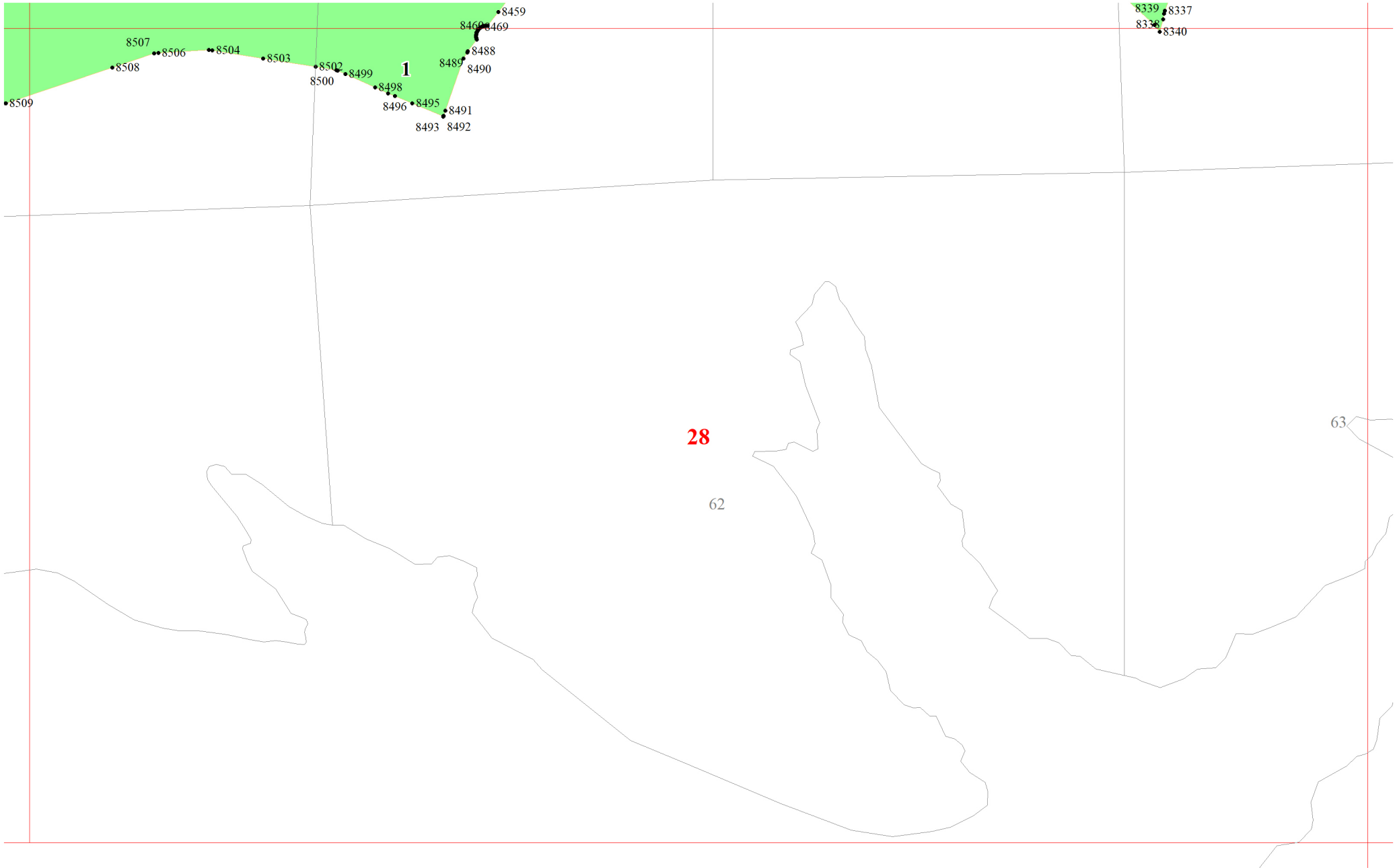


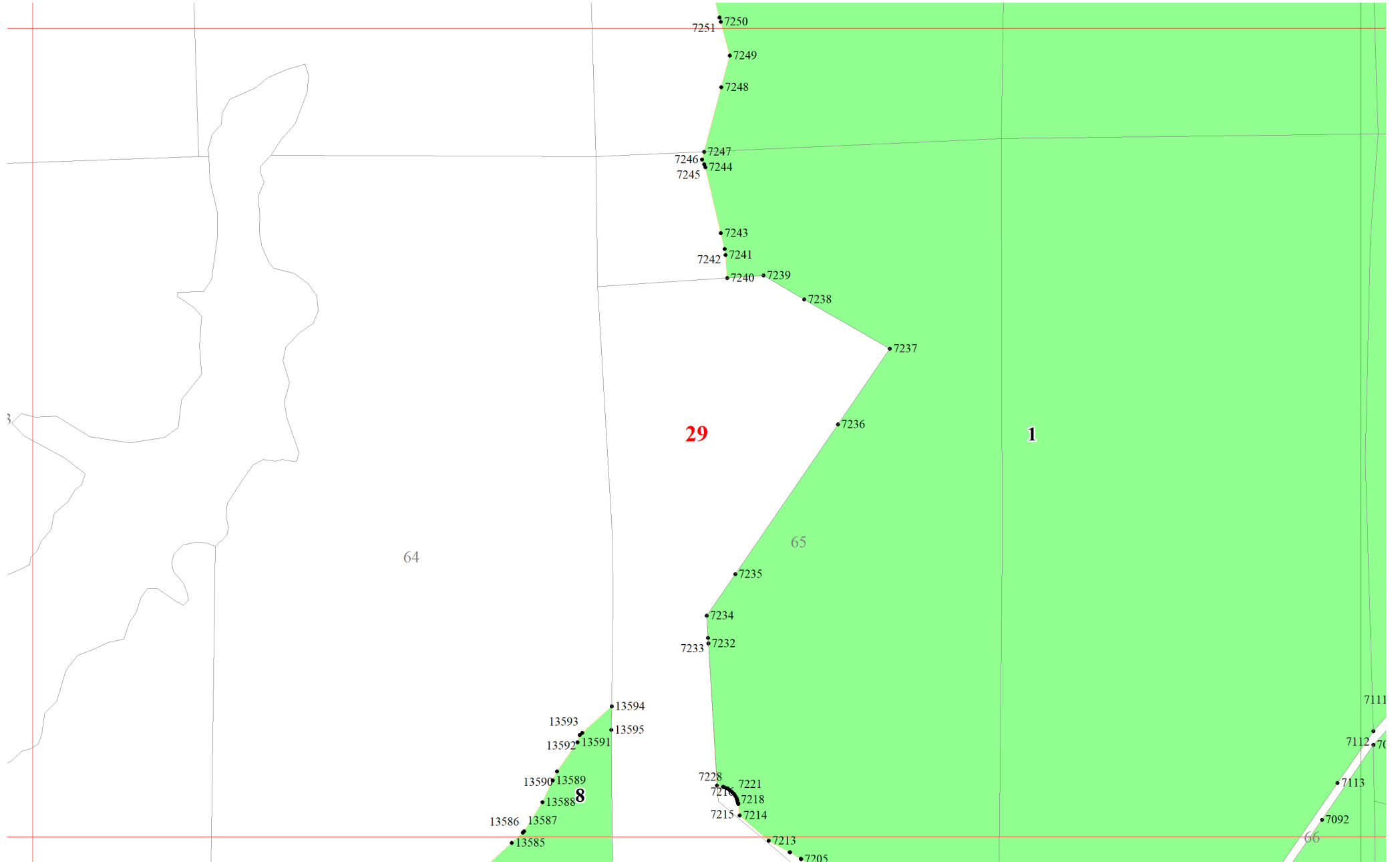


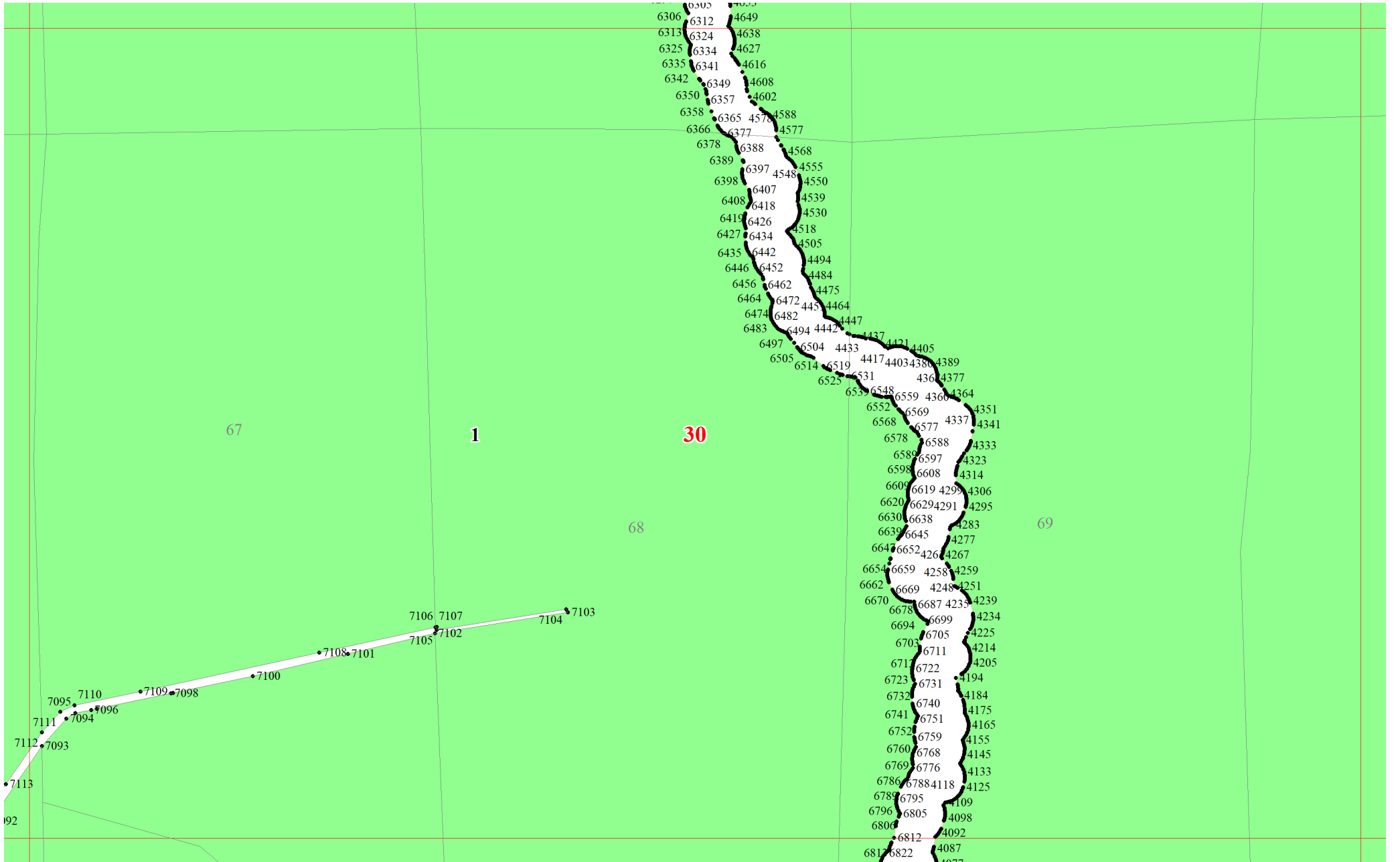


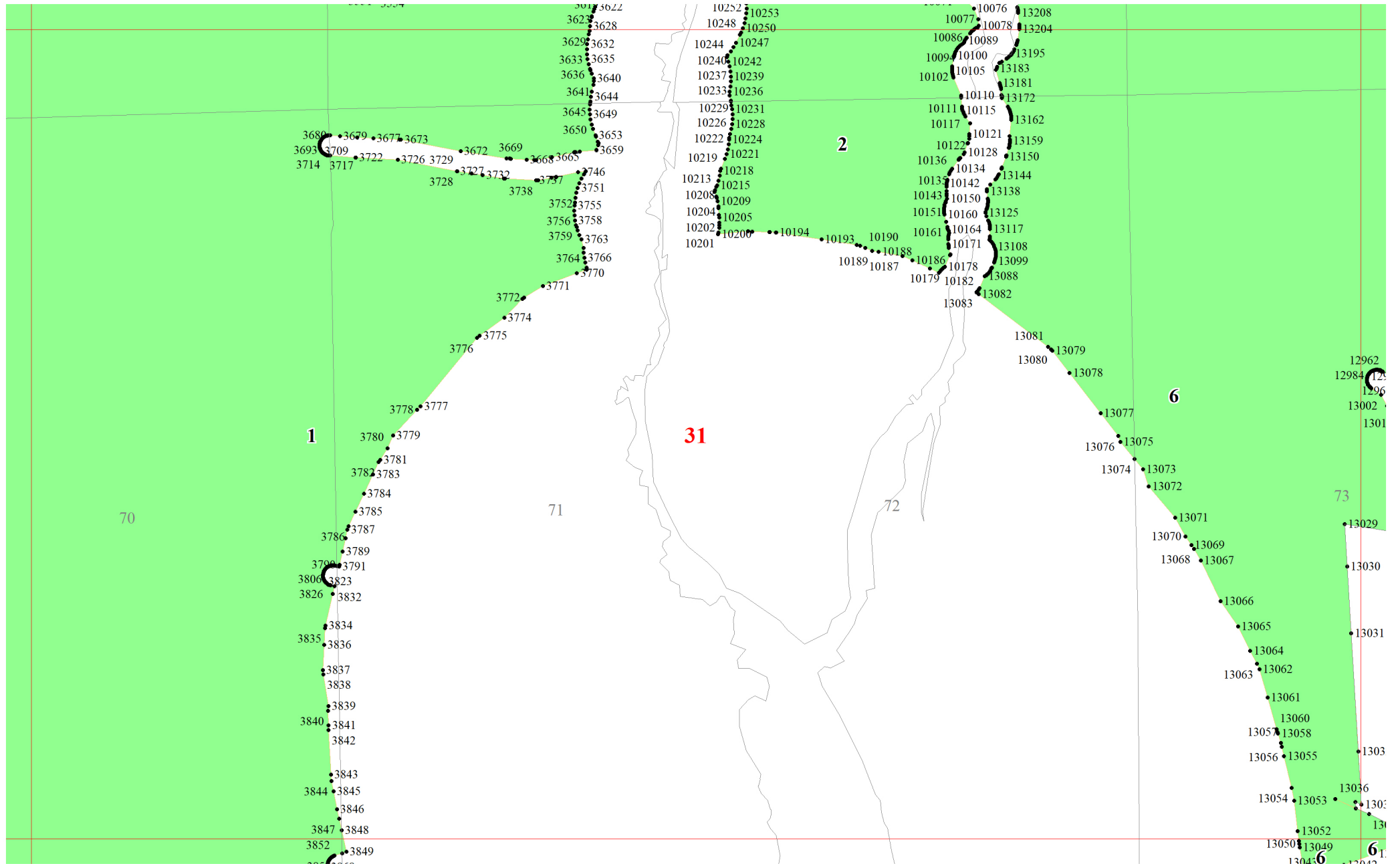


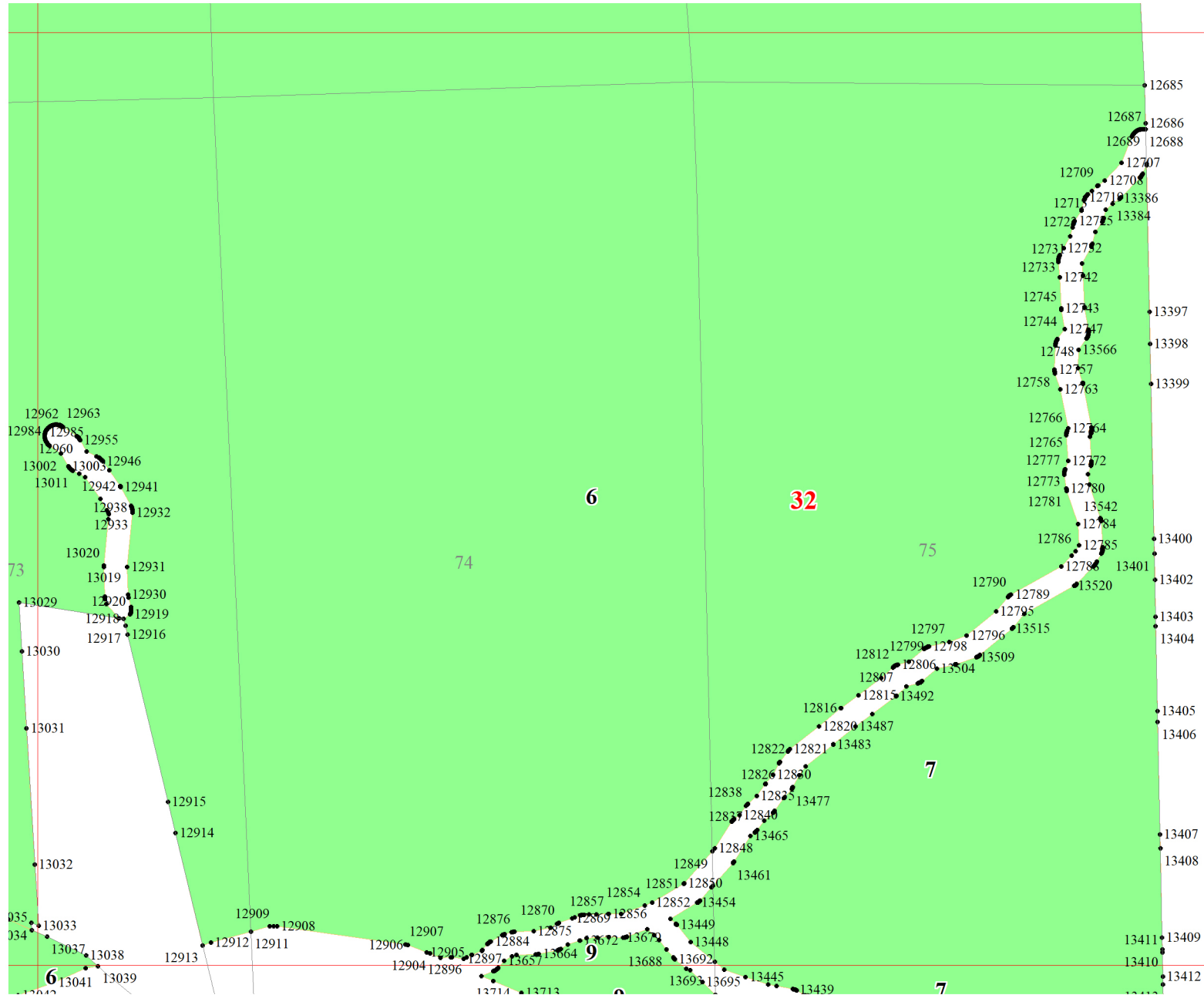


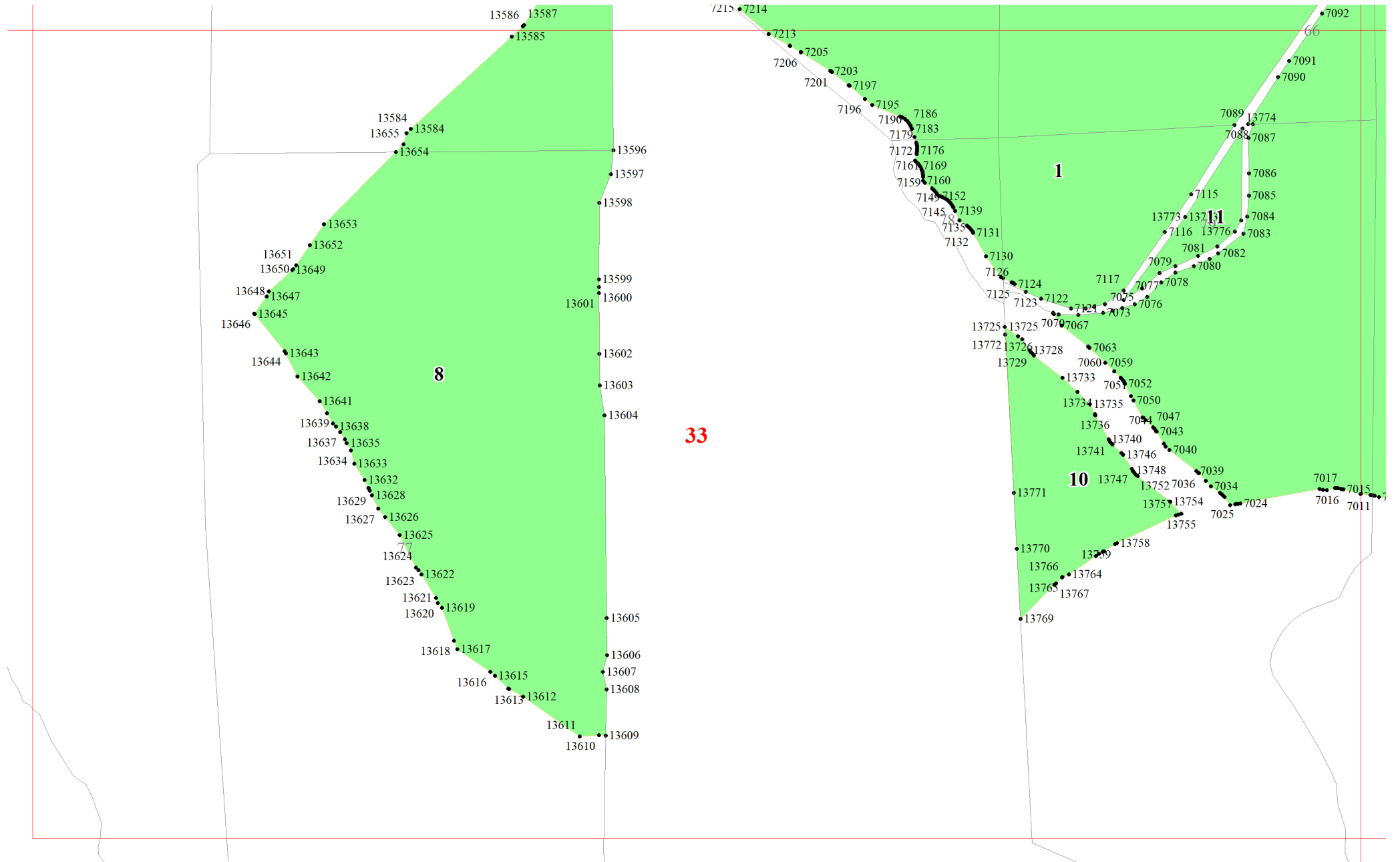


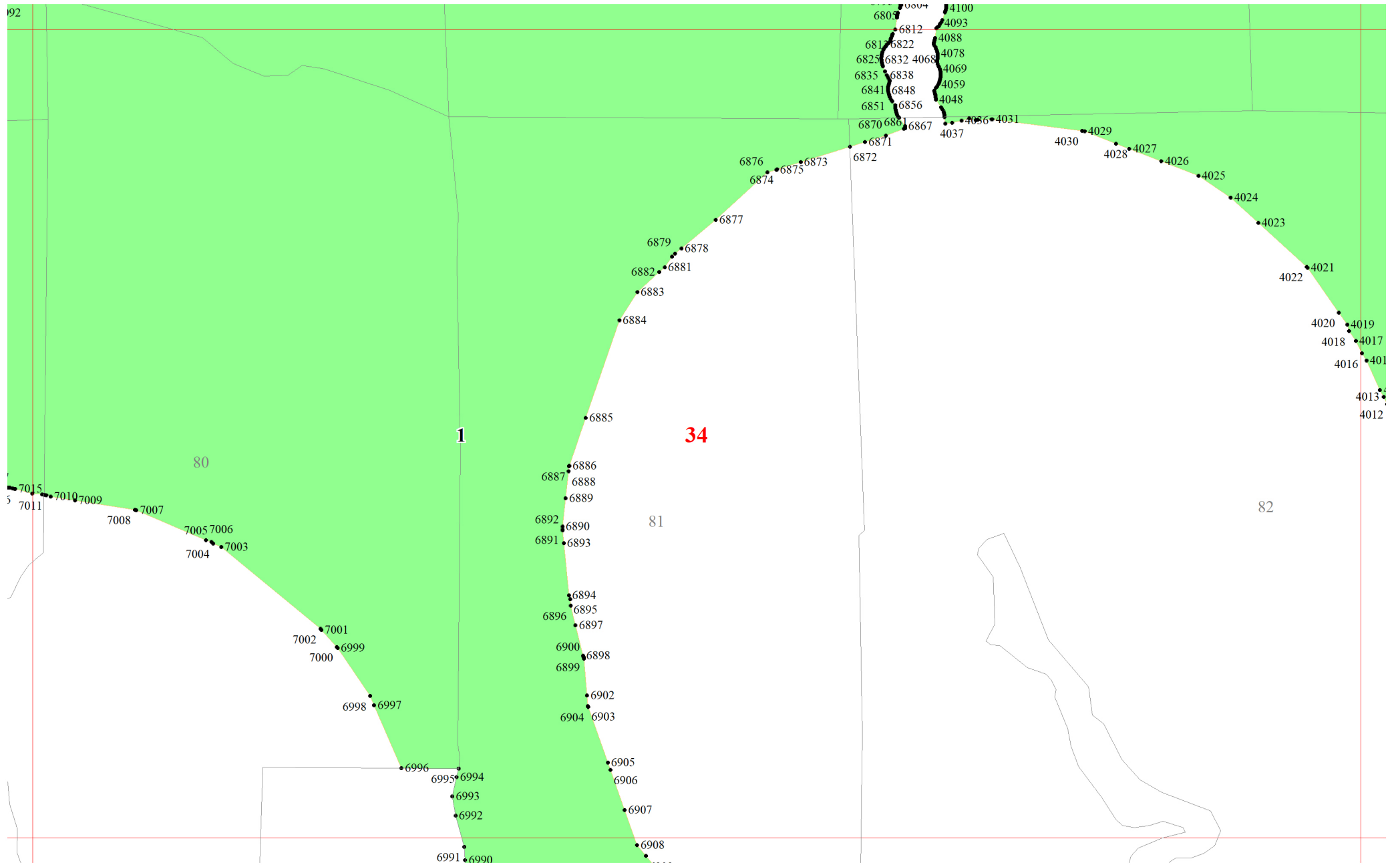


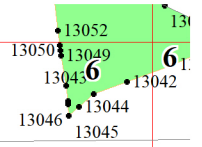
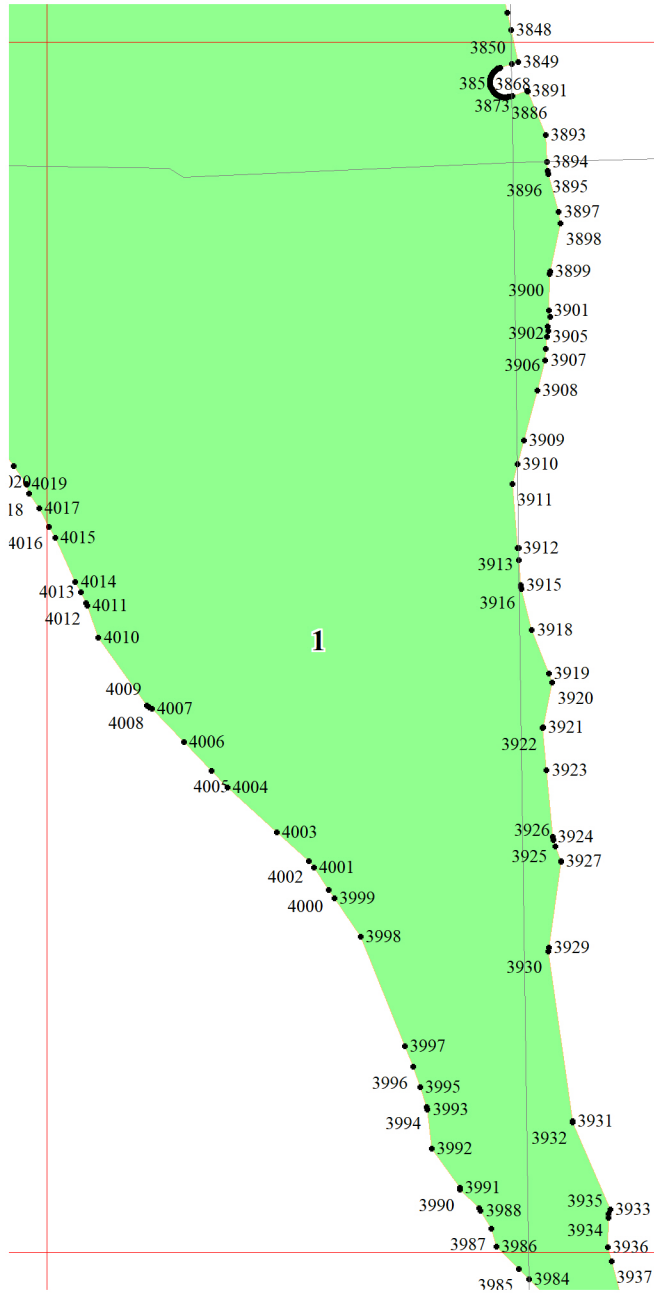






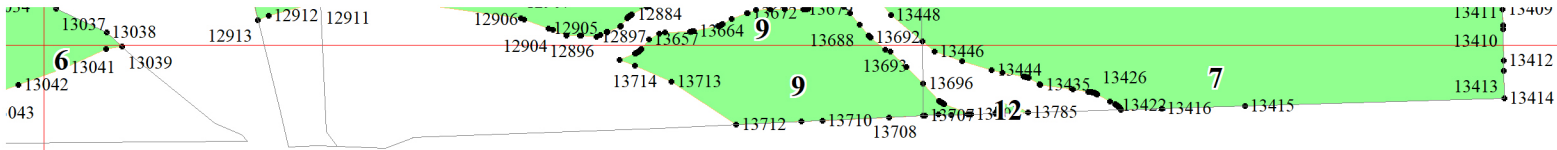






35

83



36

