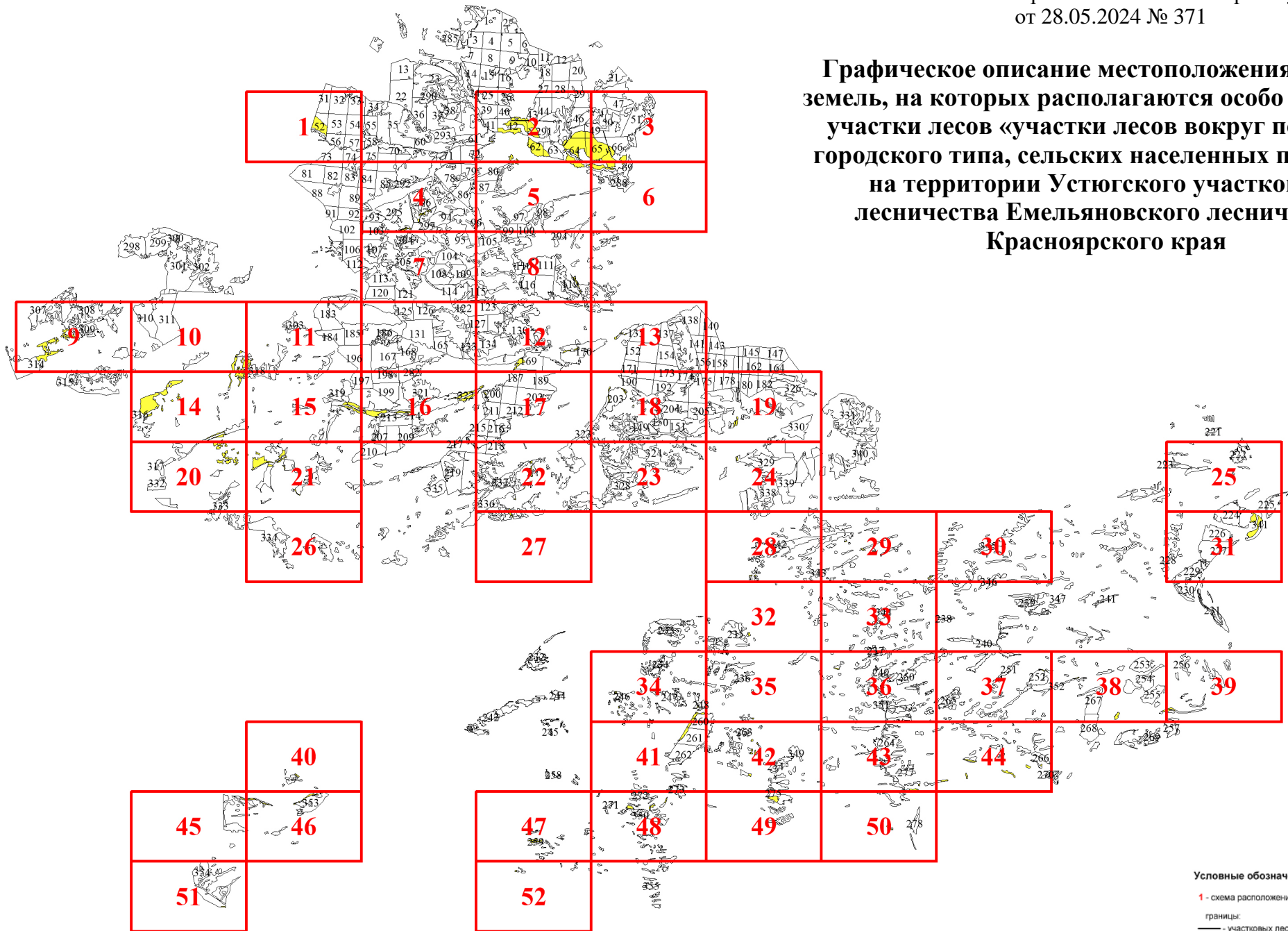
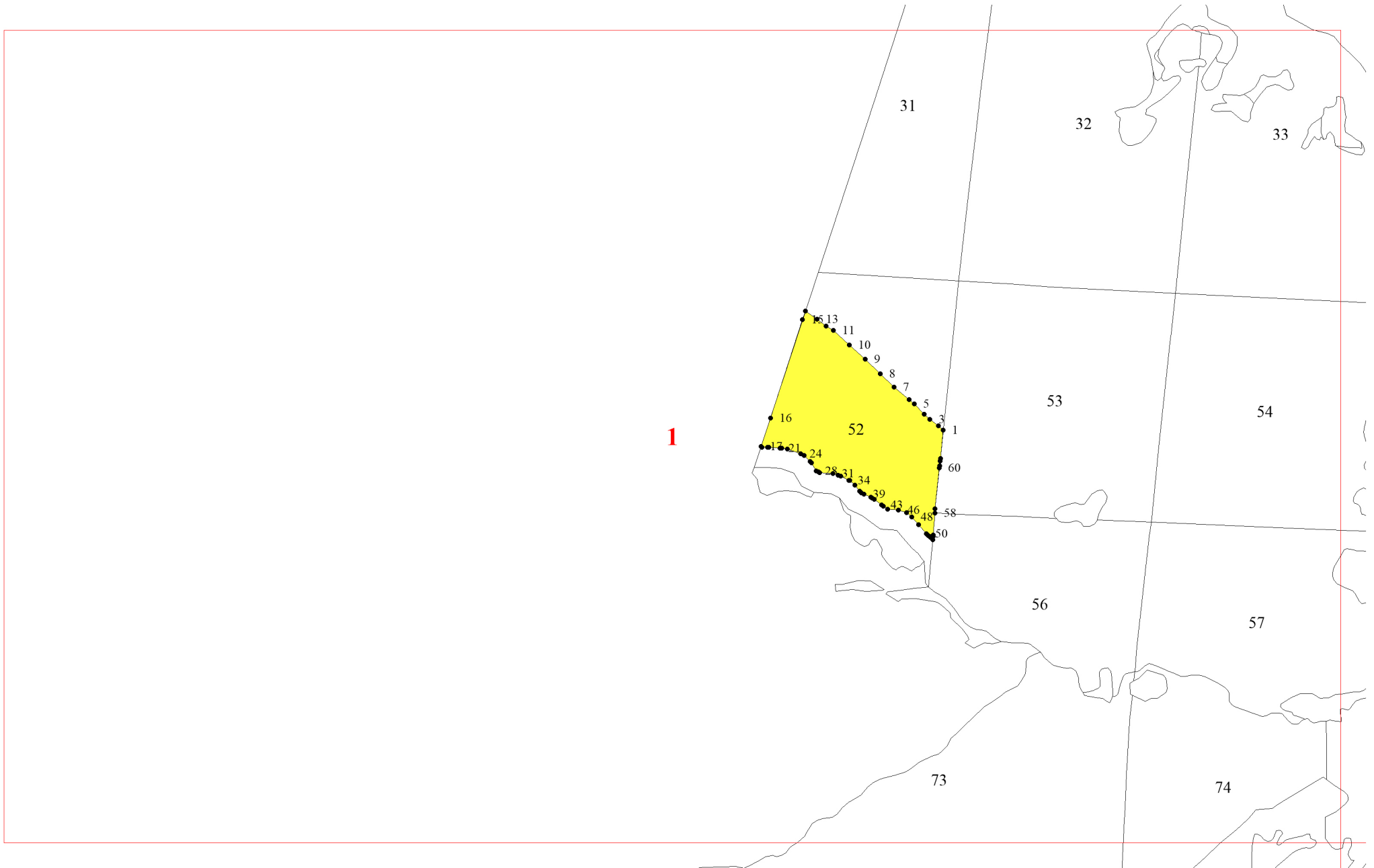
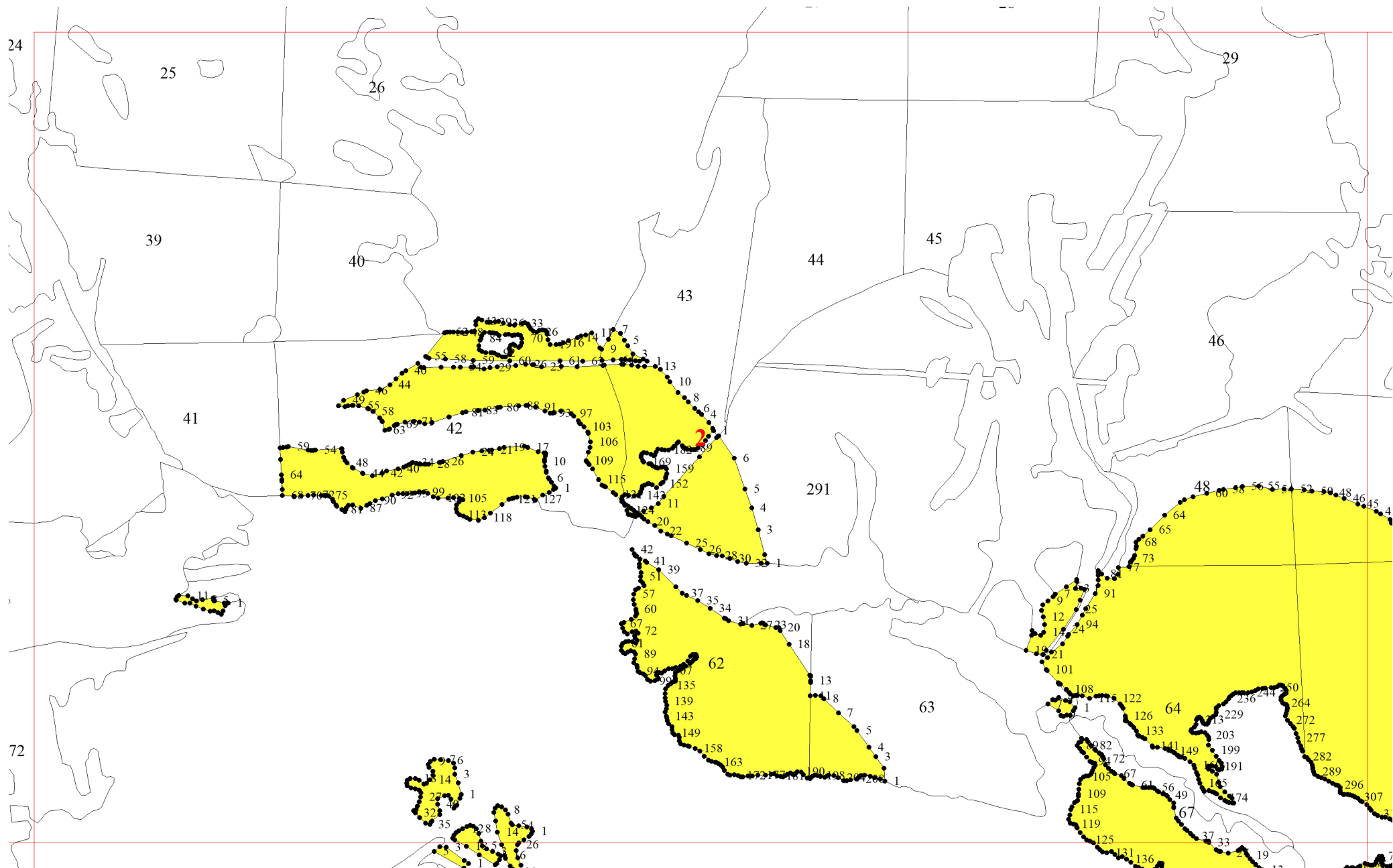


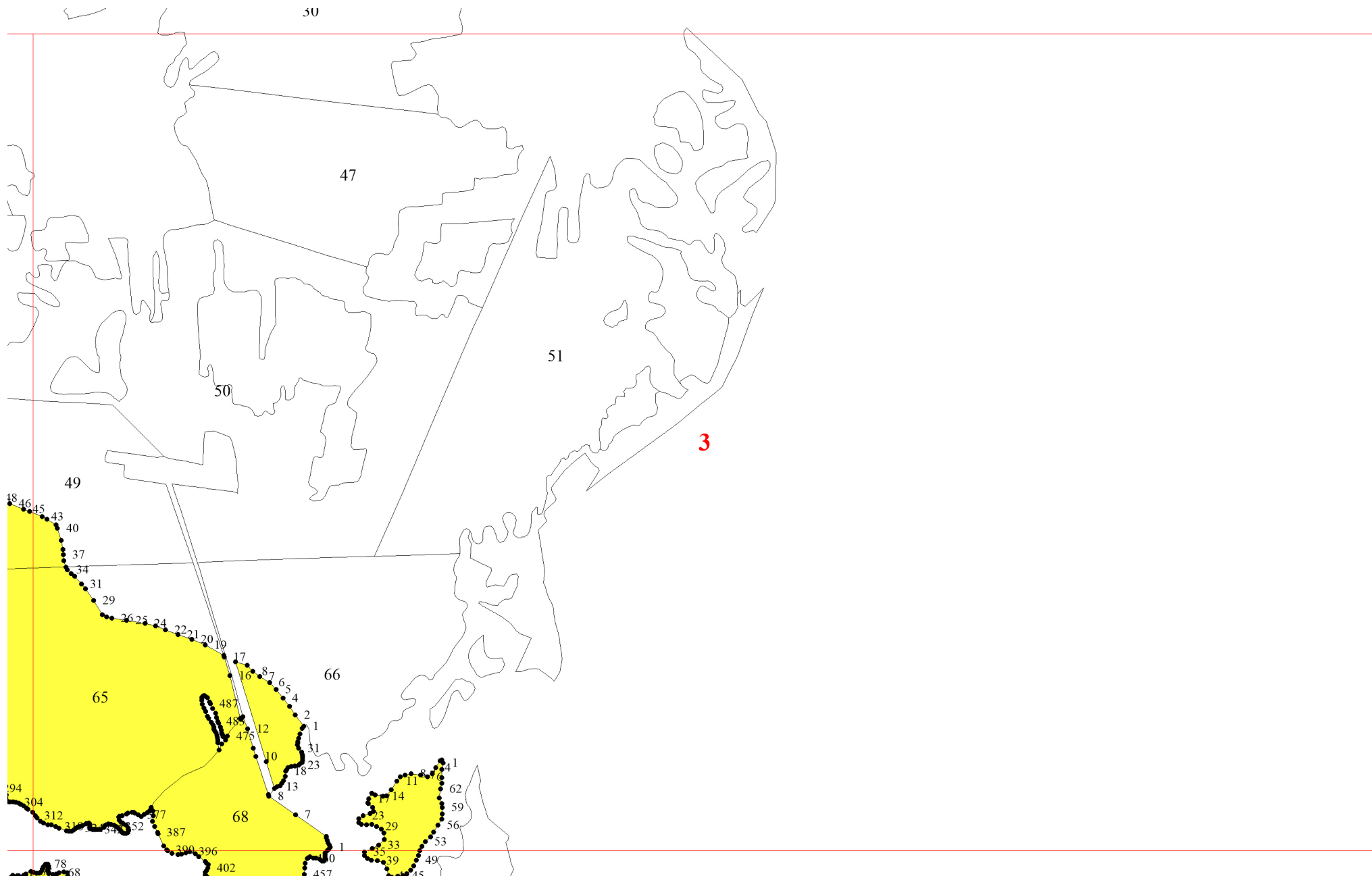
Графическое описание местоположения границ земель, на которых располагаются особо защитные участки лесов «участки лесов вокруг поселков городского типа, сельских населенных пунктов», на территории Устьюгского участкового лесничества Емельяновского лесничества Красноярского края

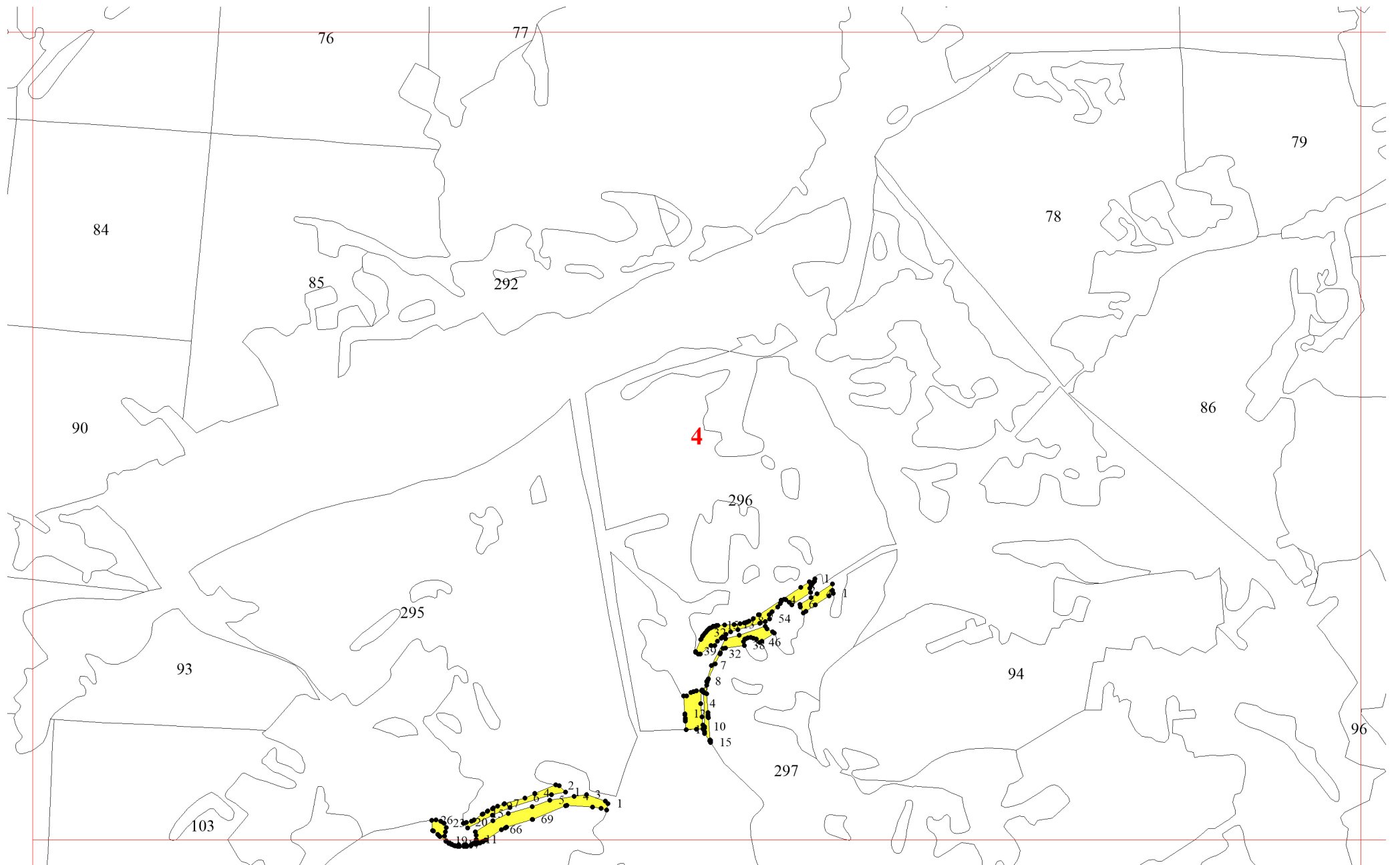


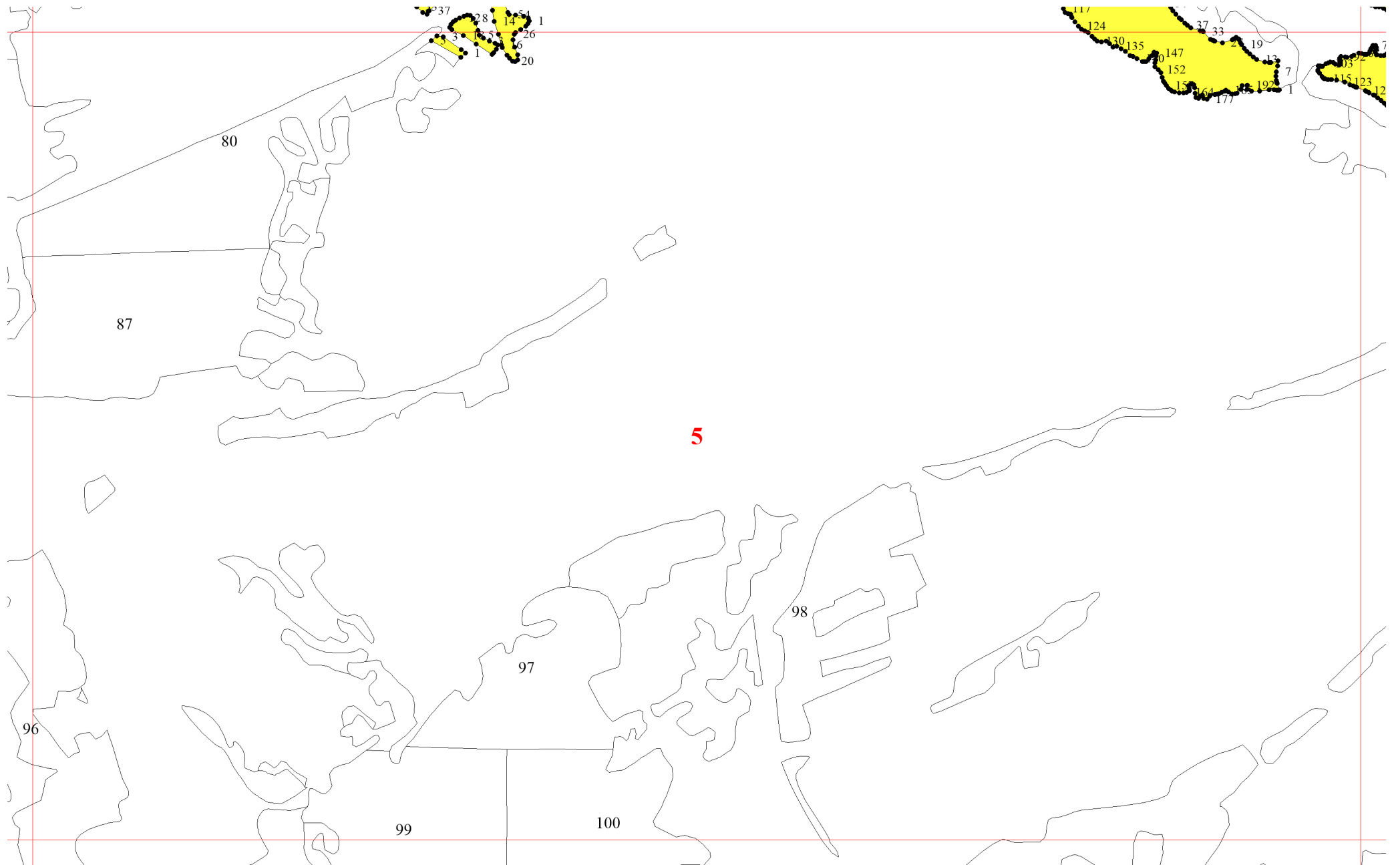
Условные обозначения:
1 - схема расположения листов
— границы:
— участковых лесничества
— участков
— листов

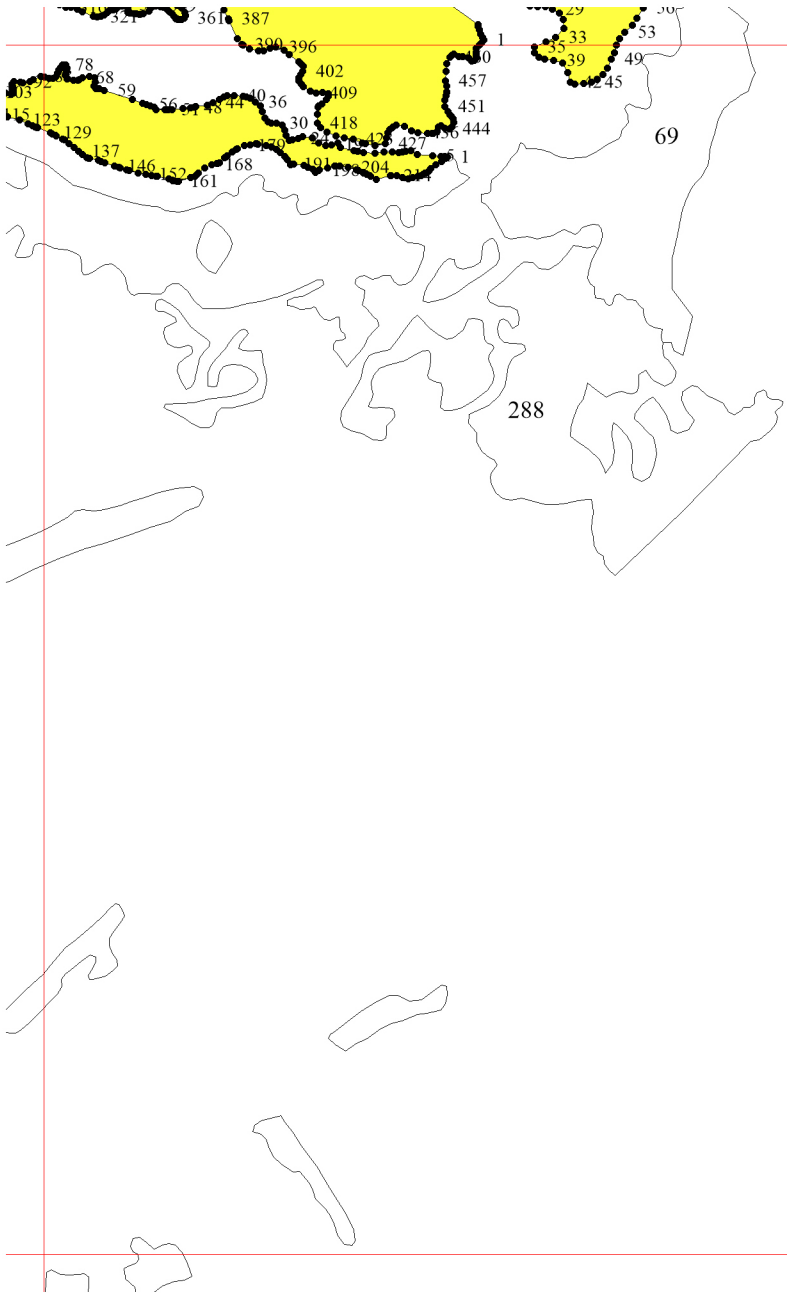




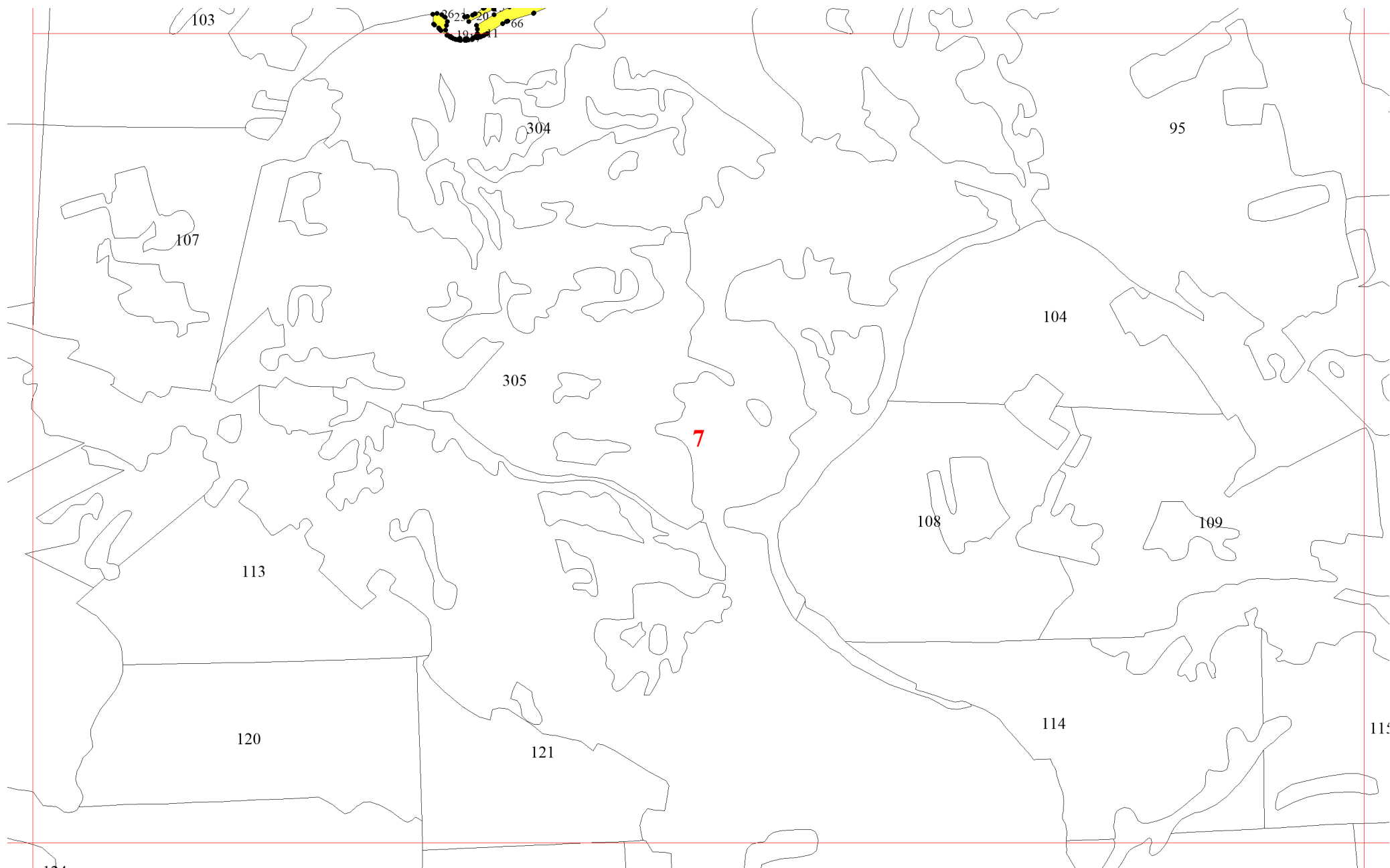


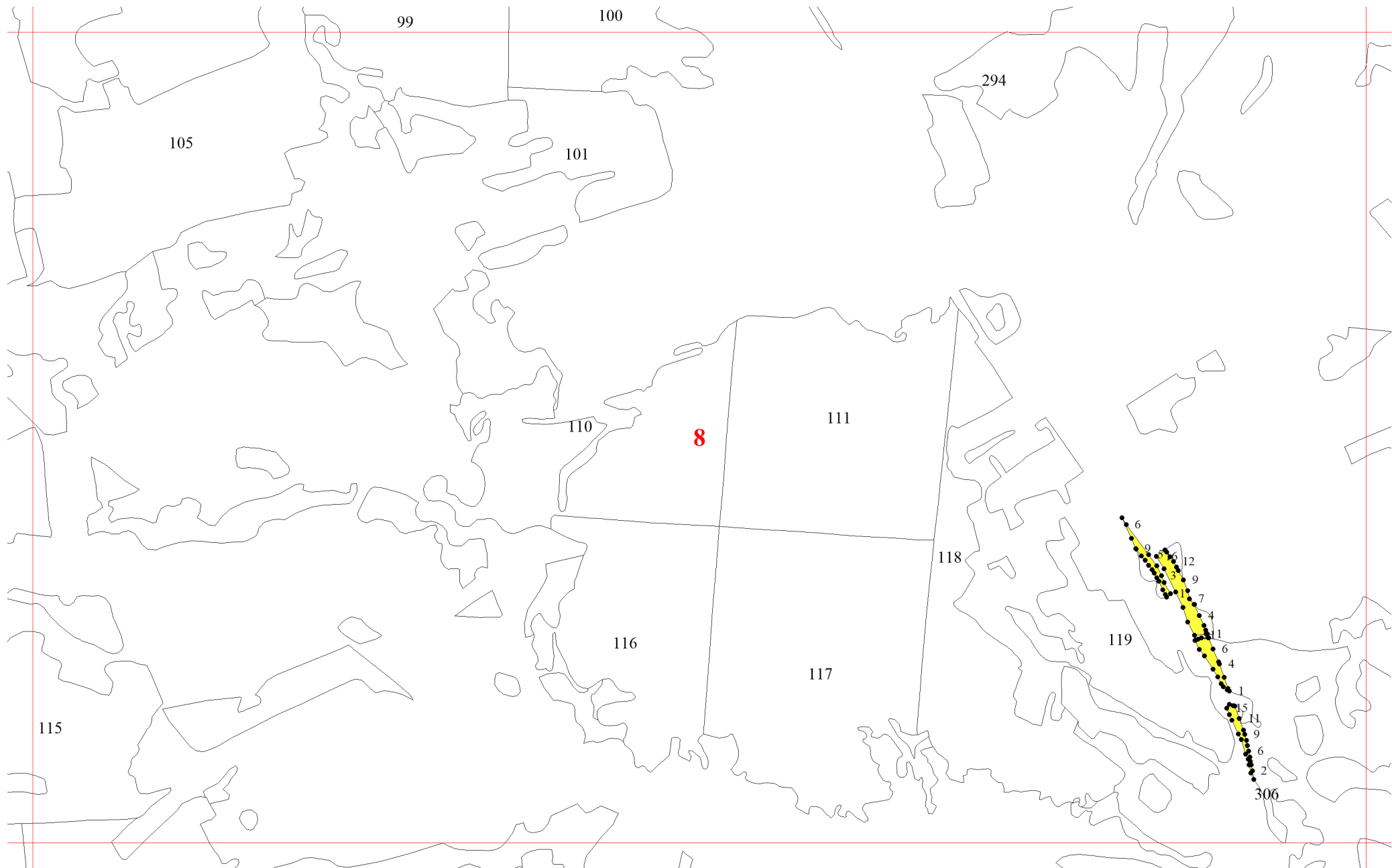


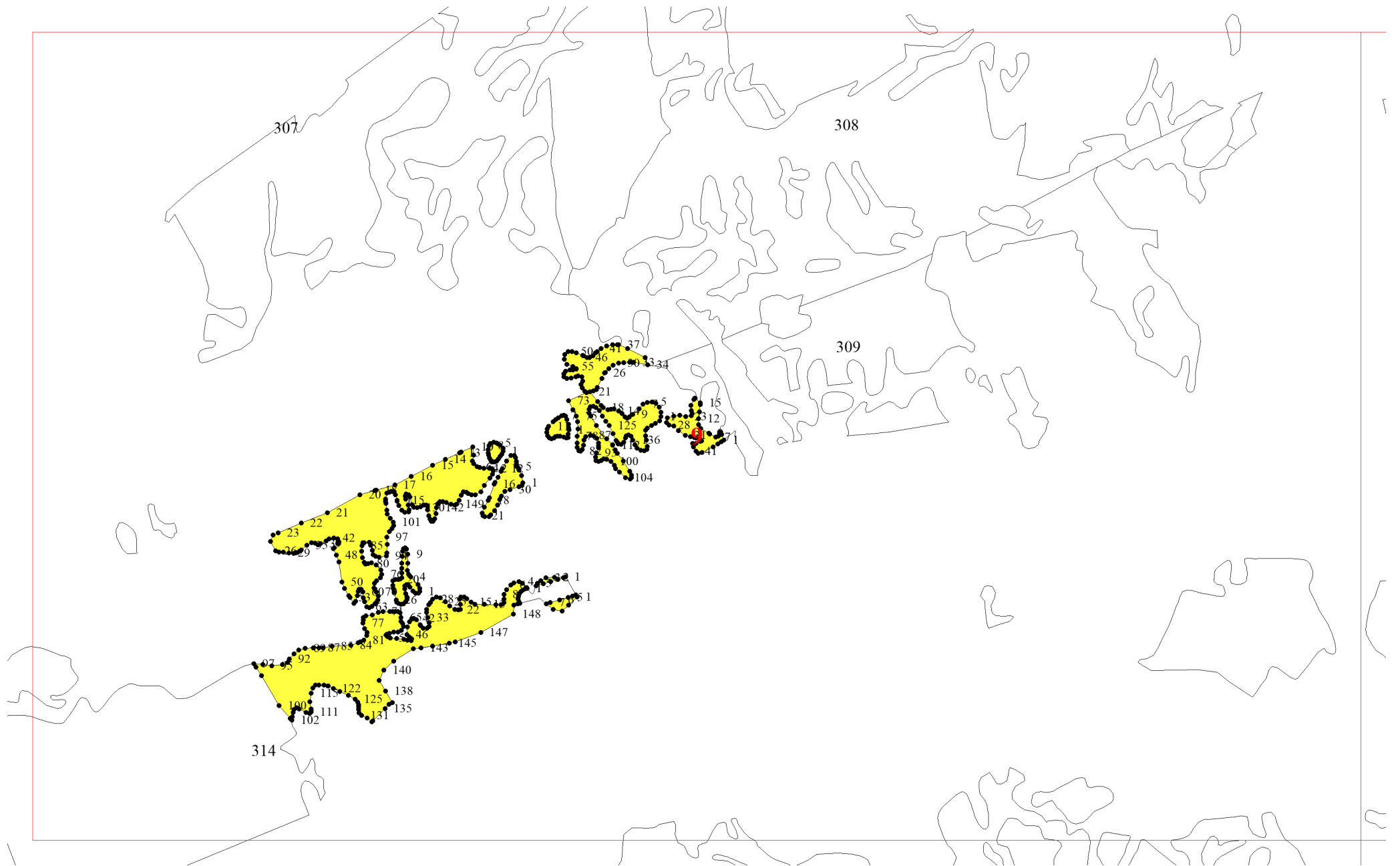




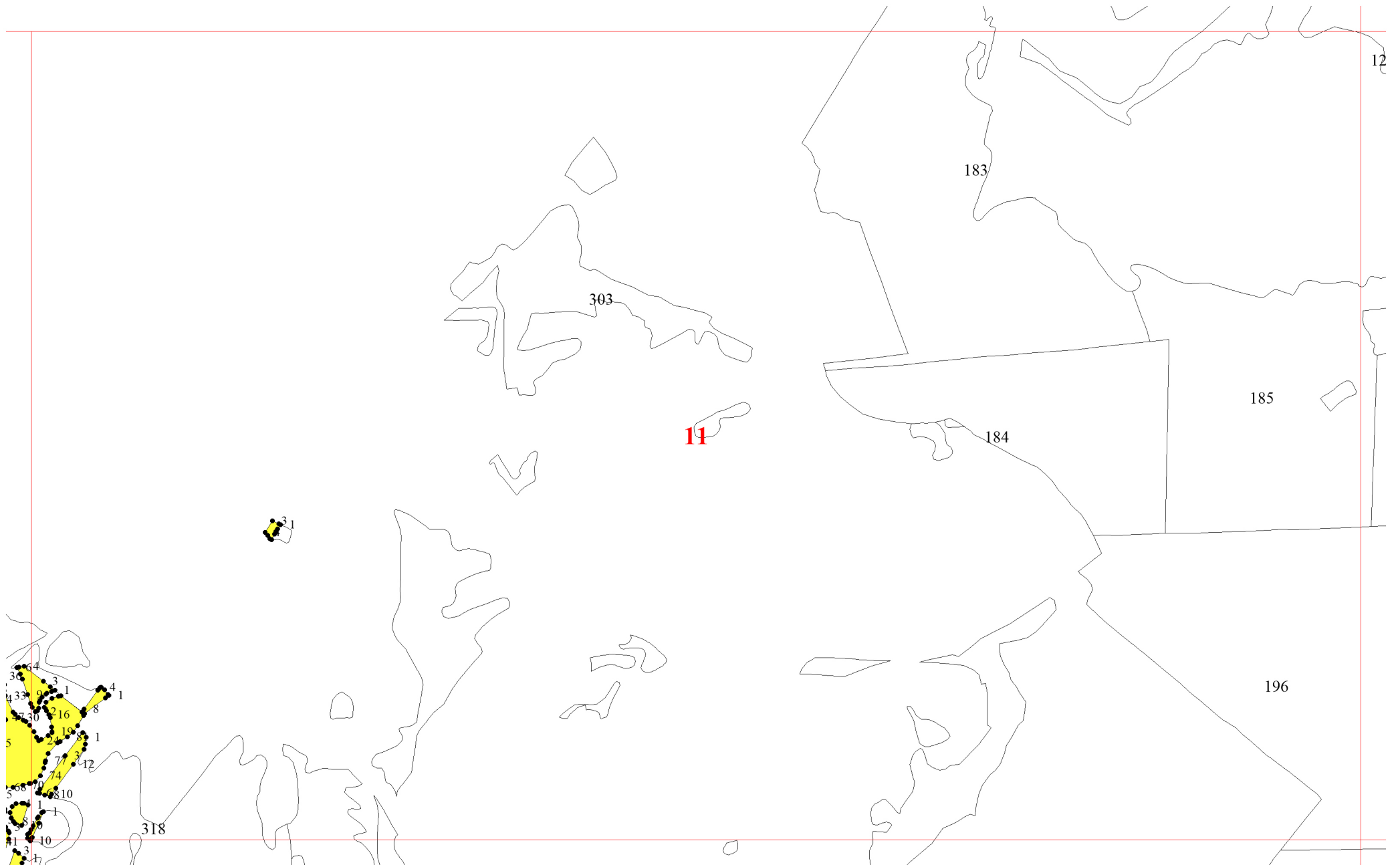
6

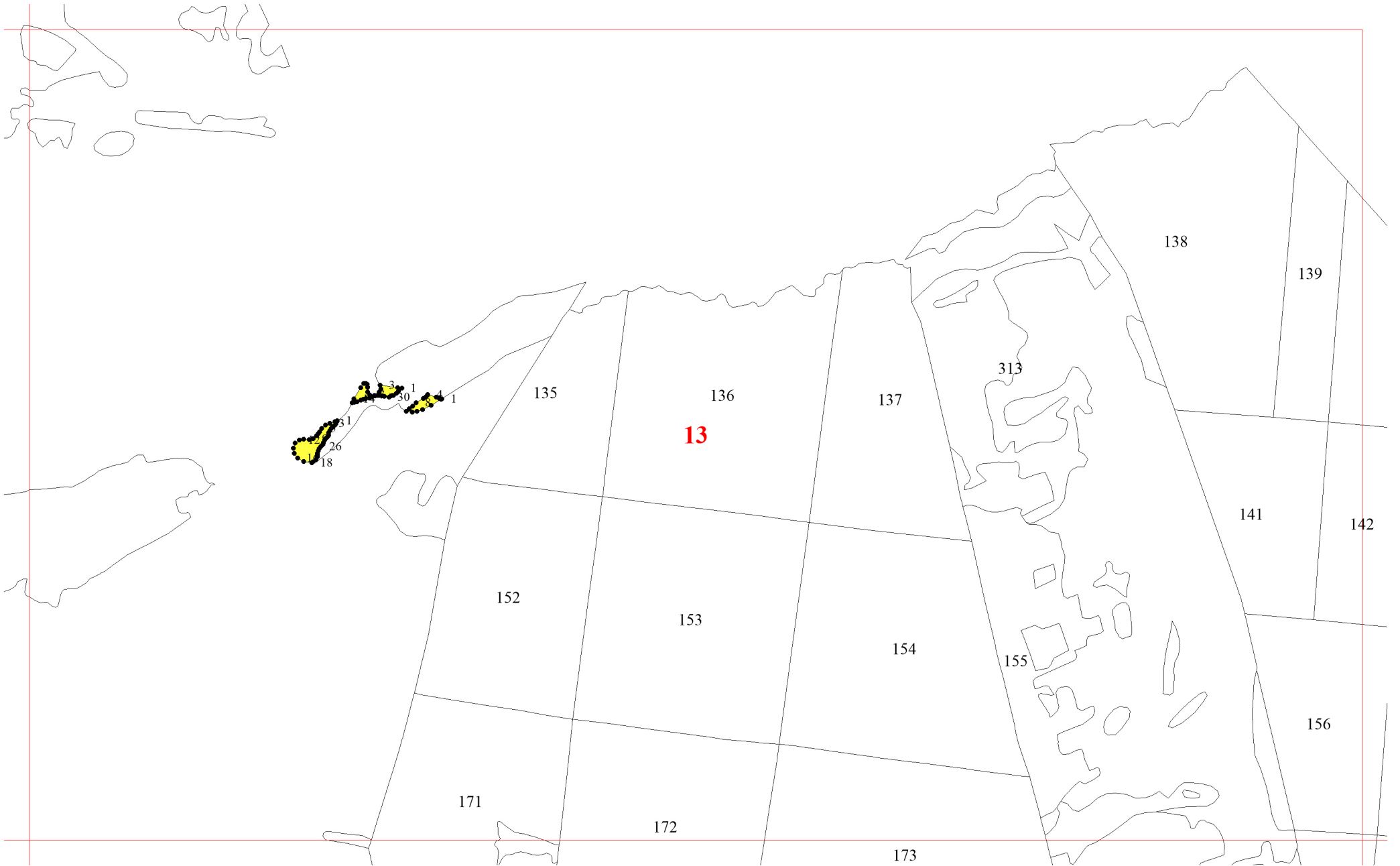


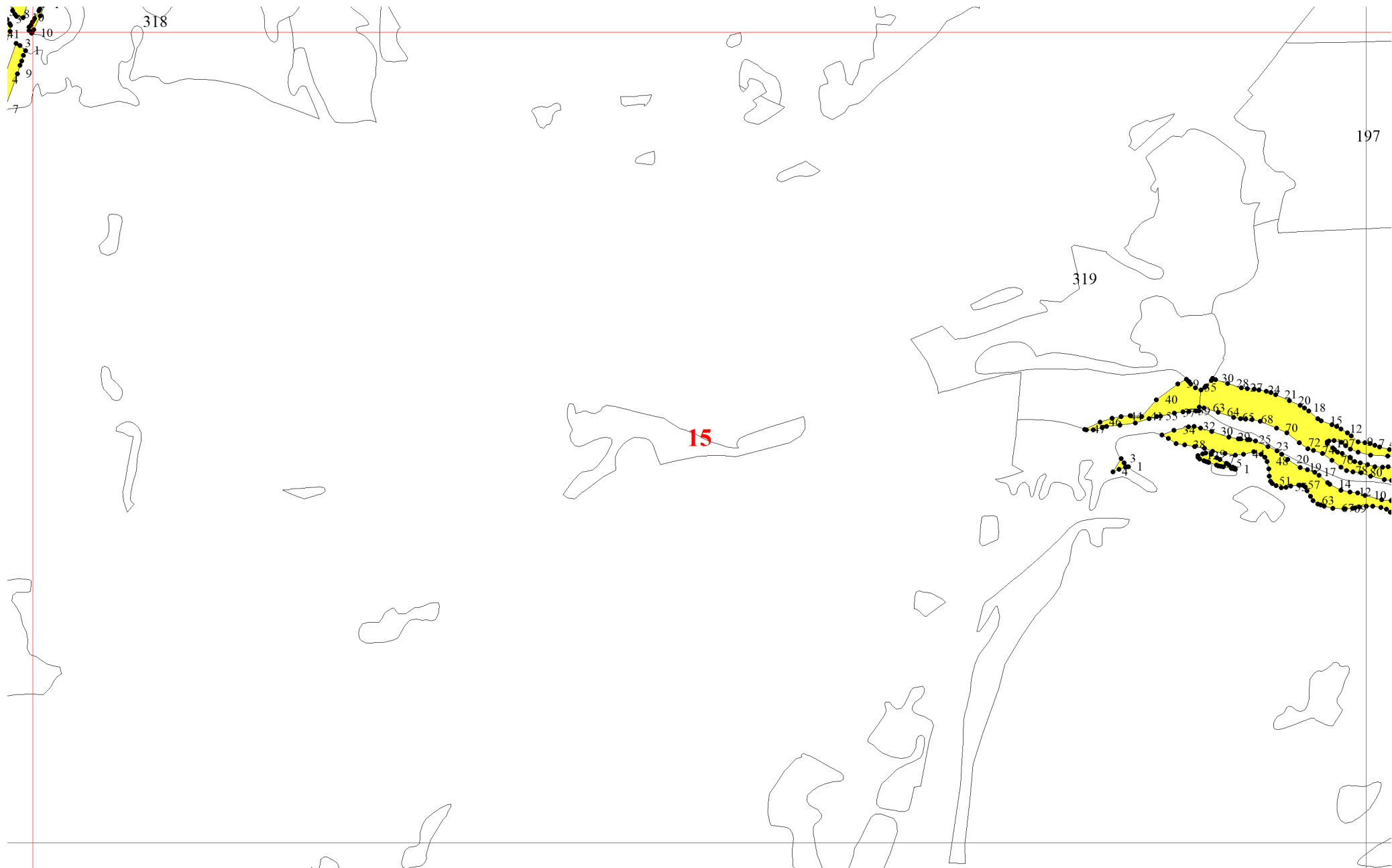


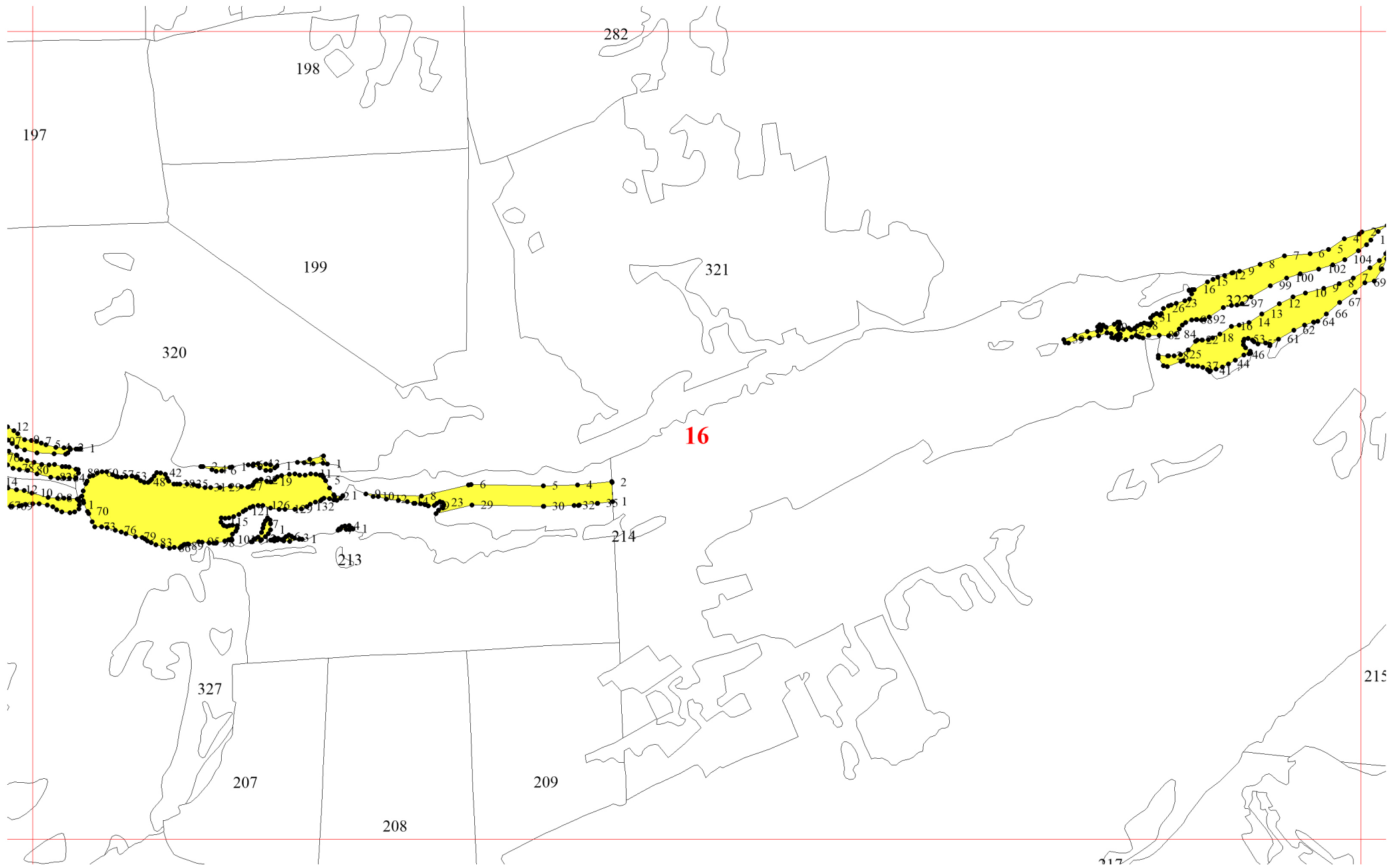


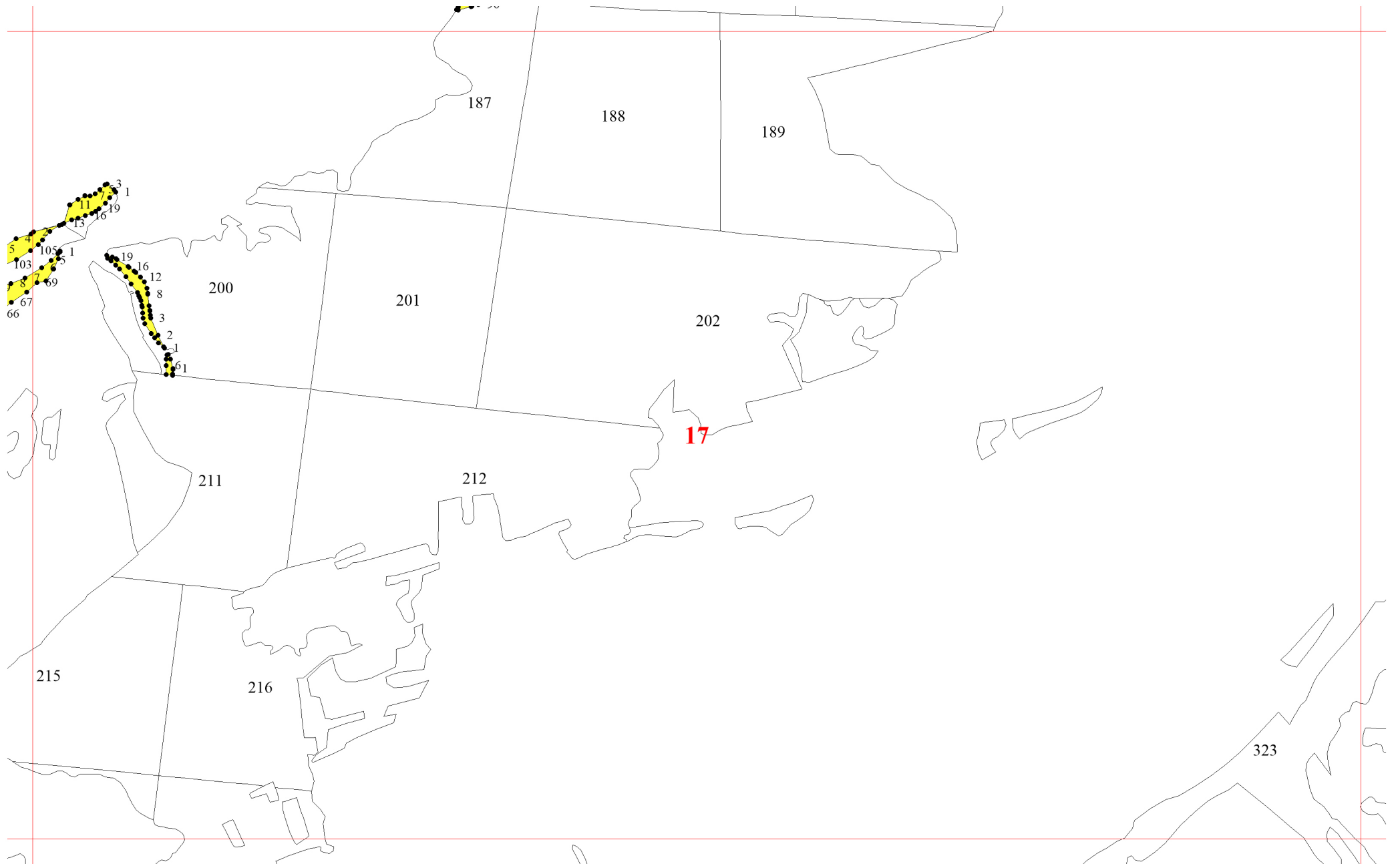


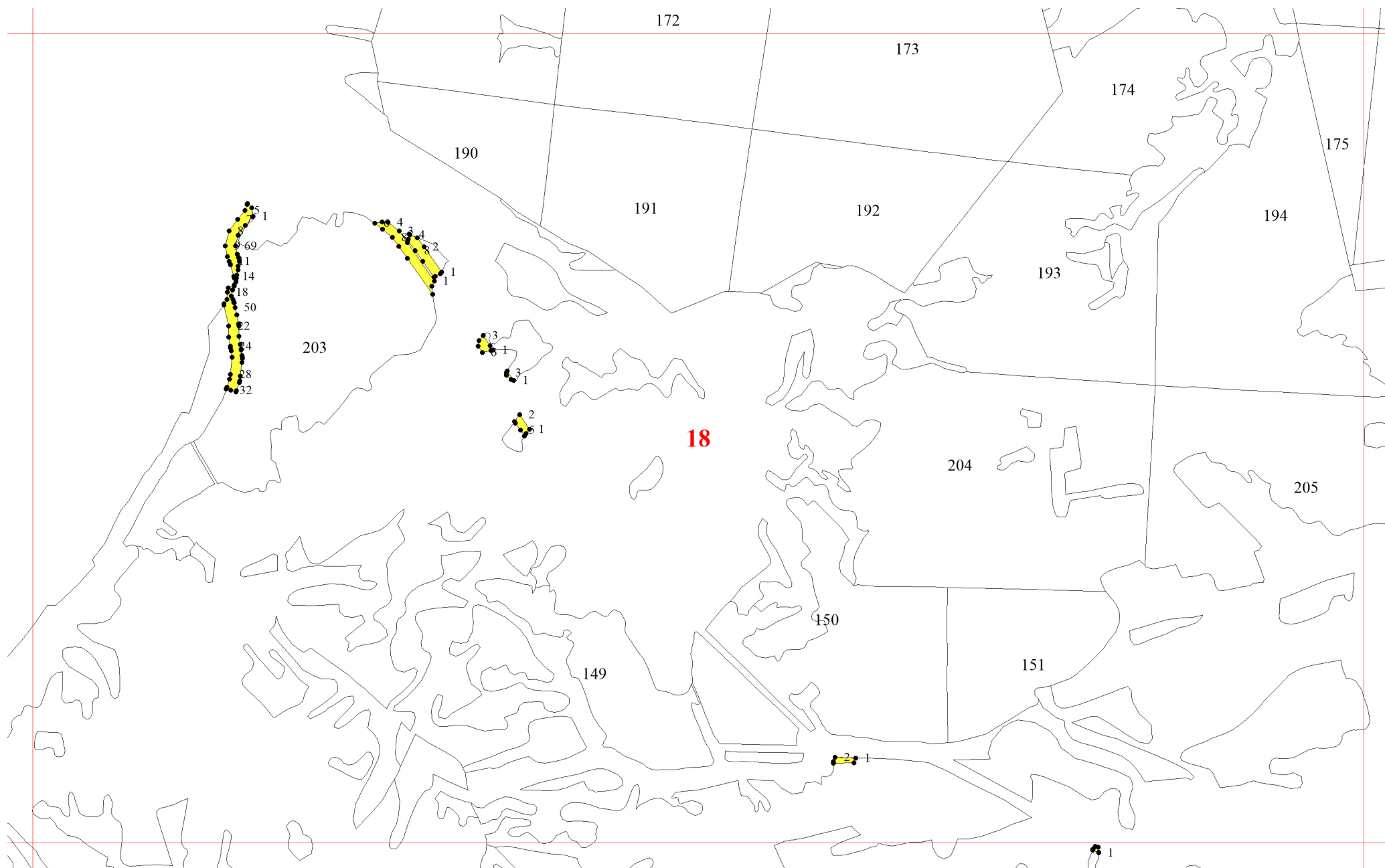


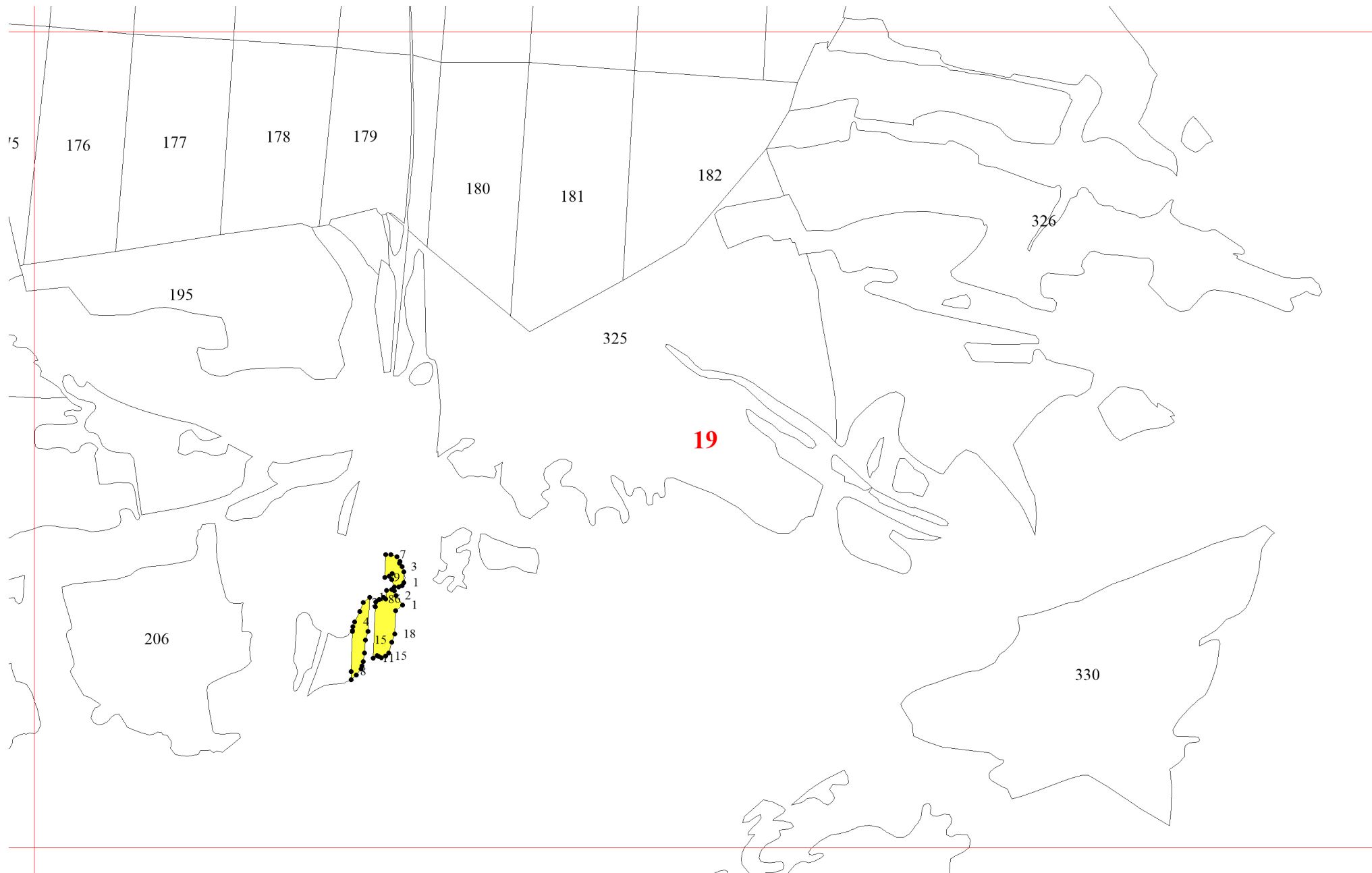


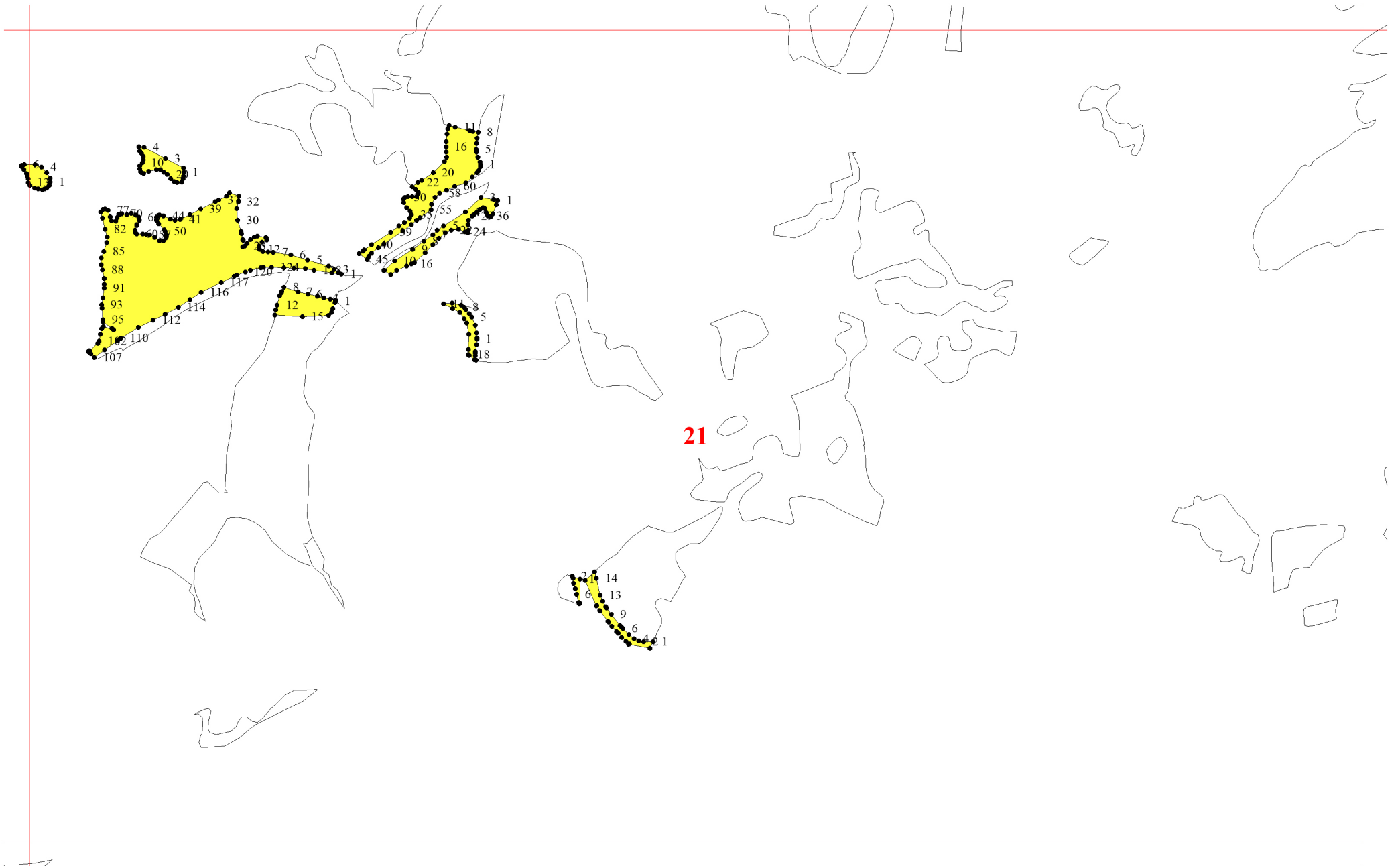


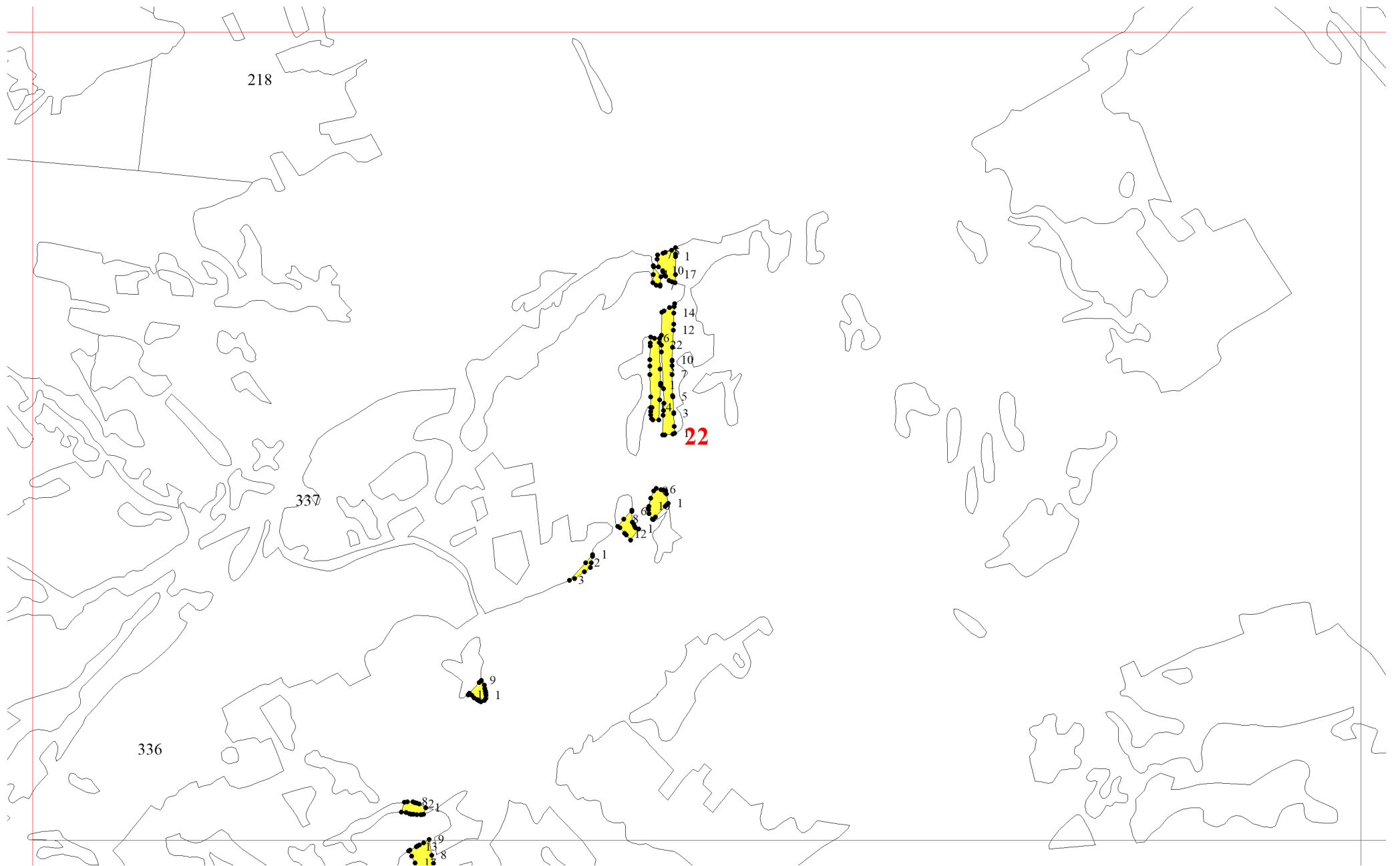


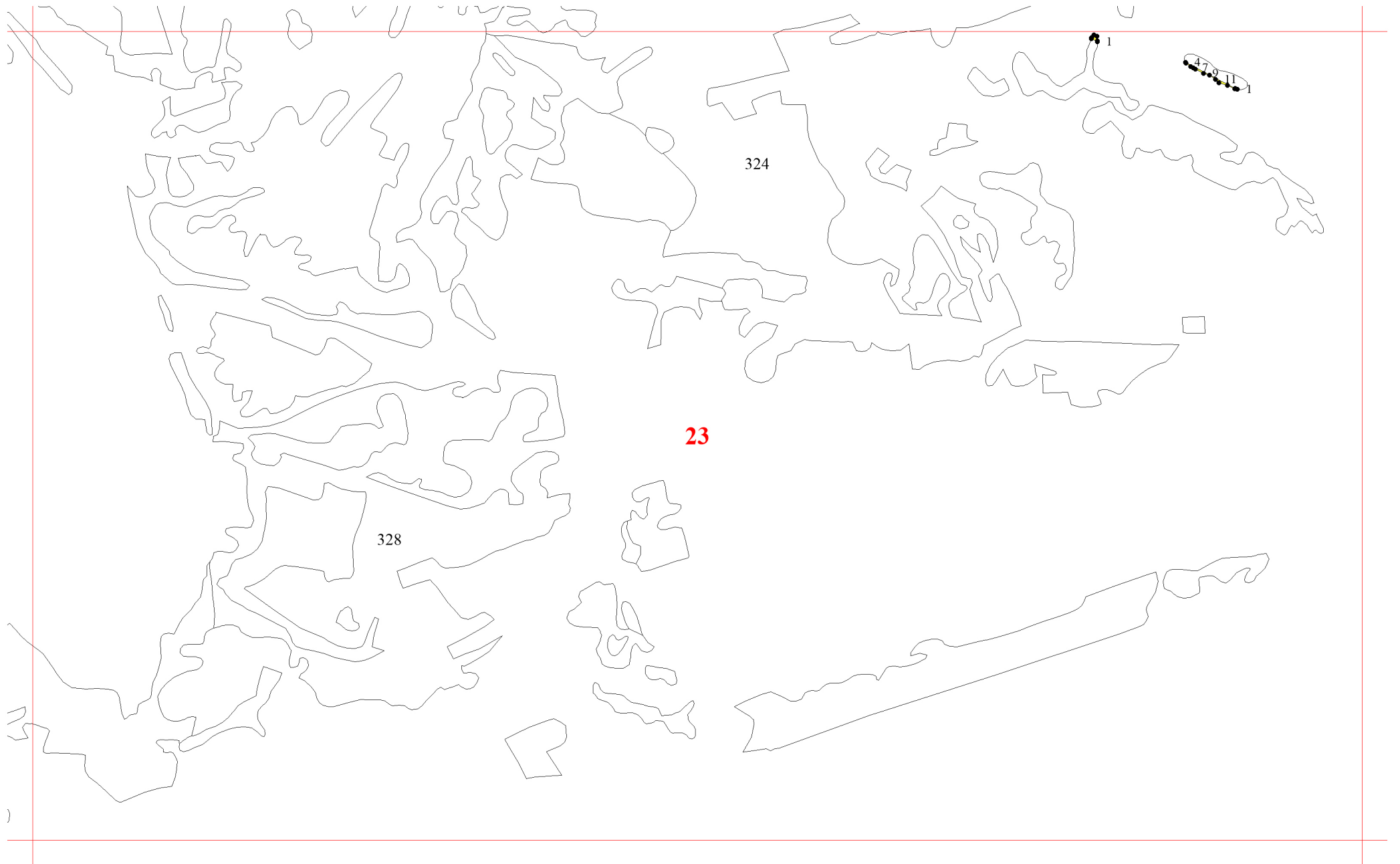


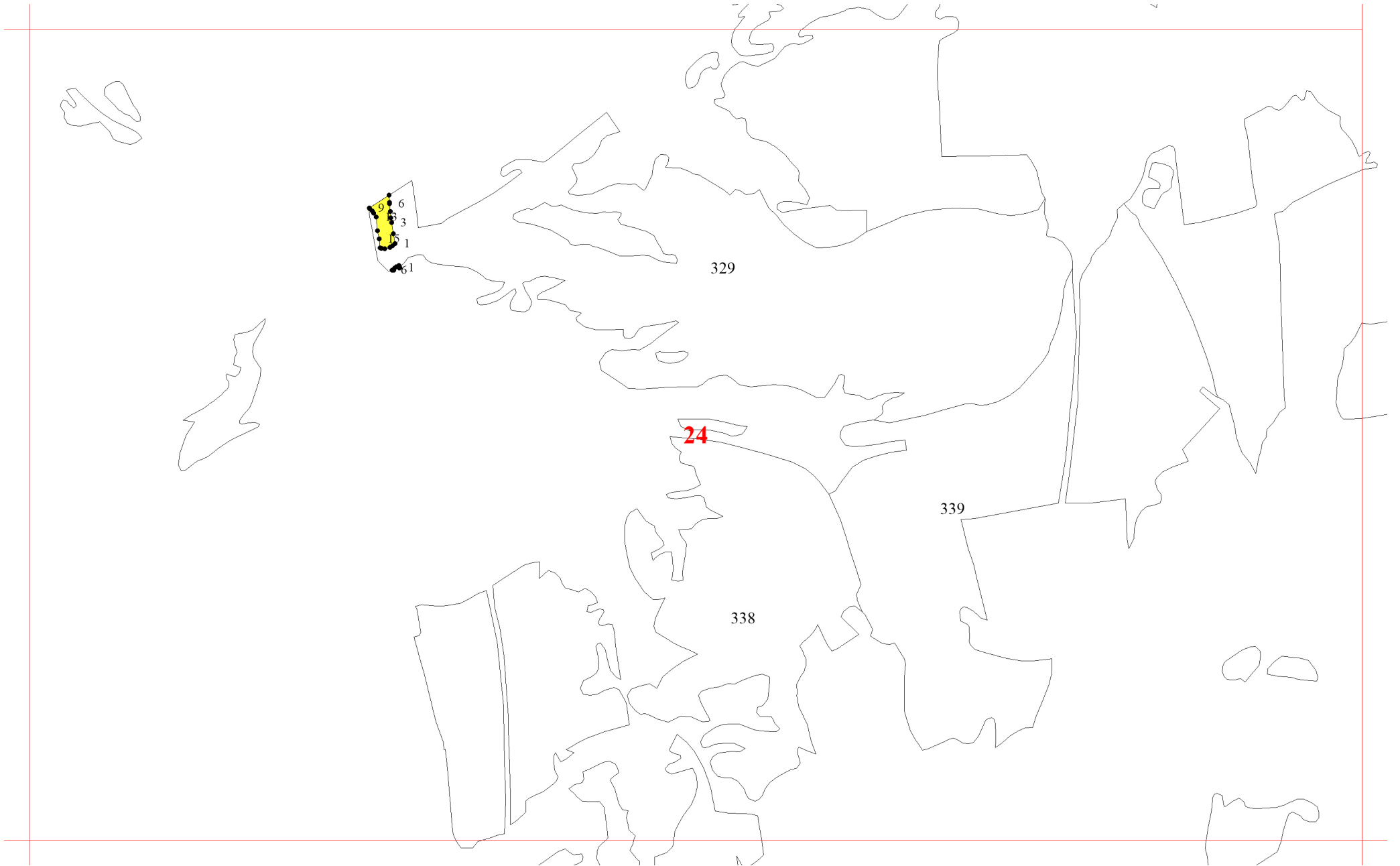


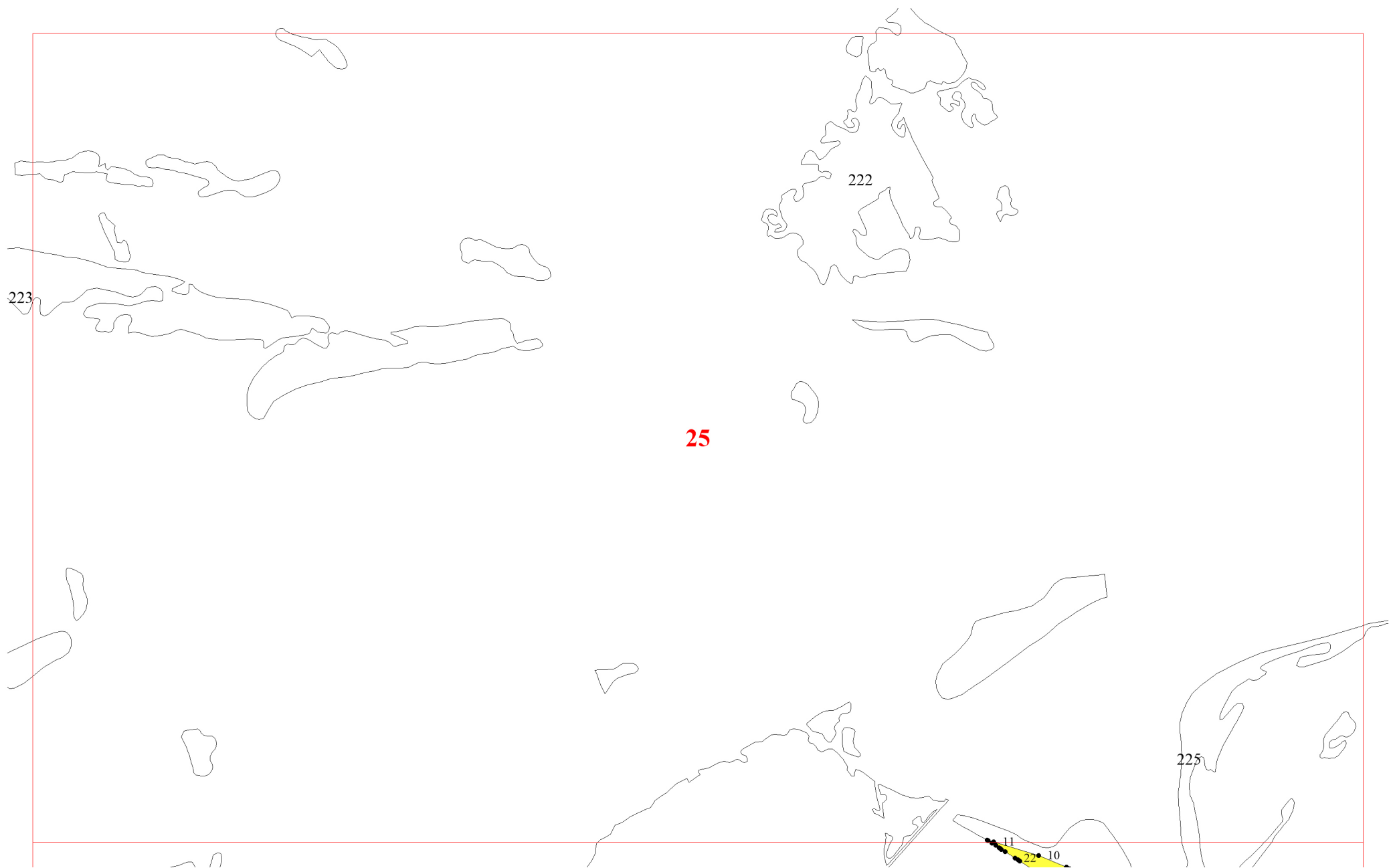


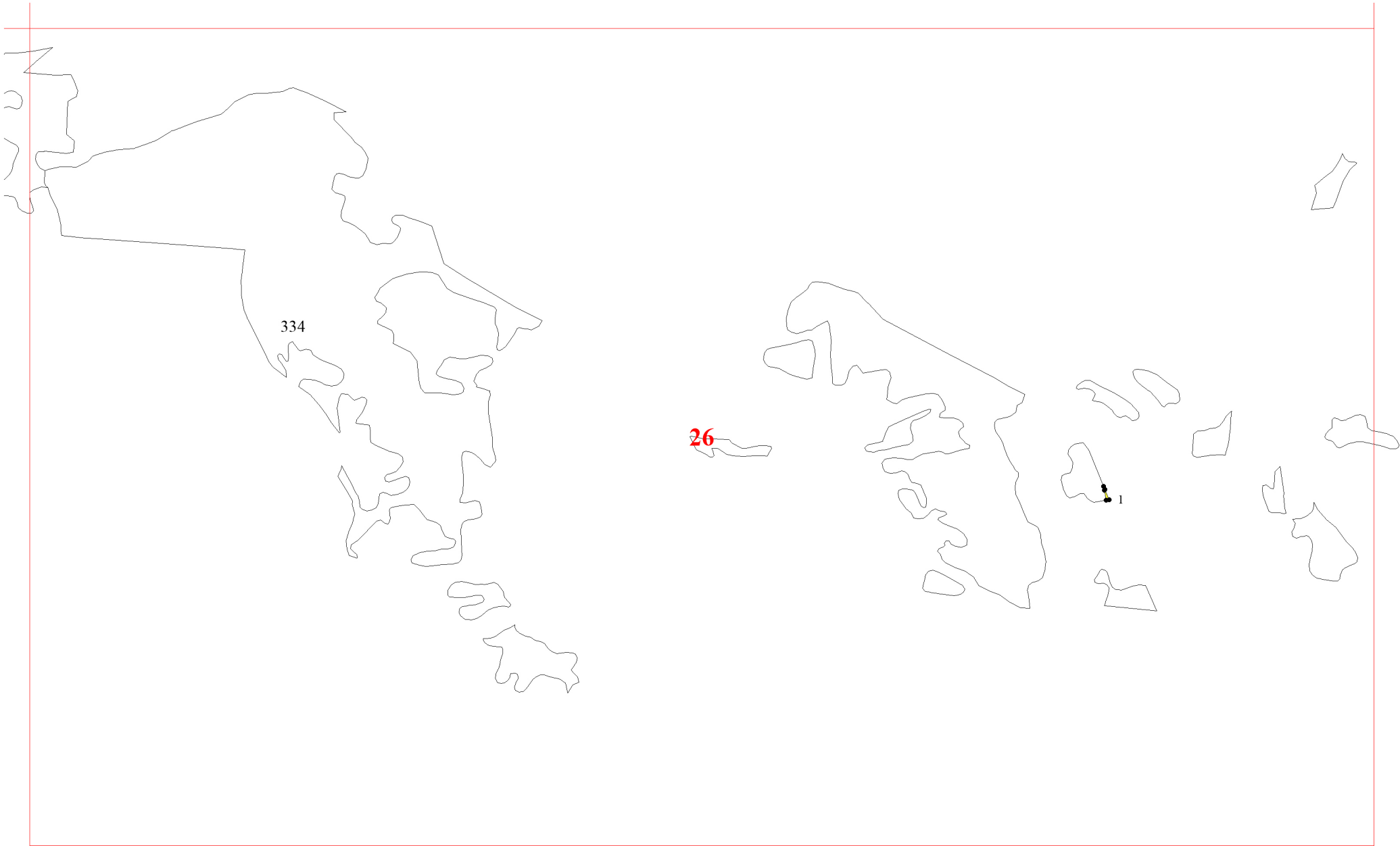


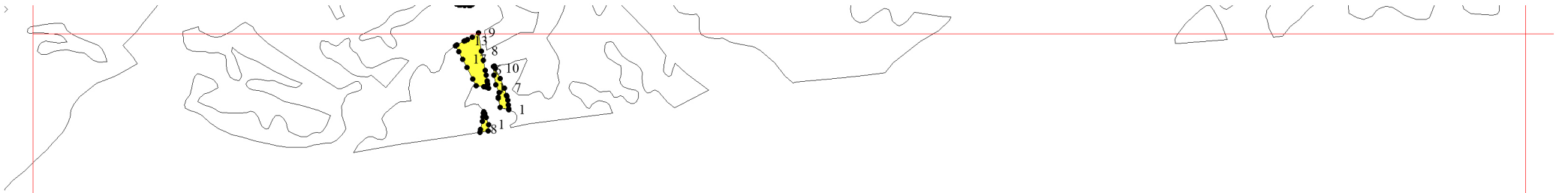




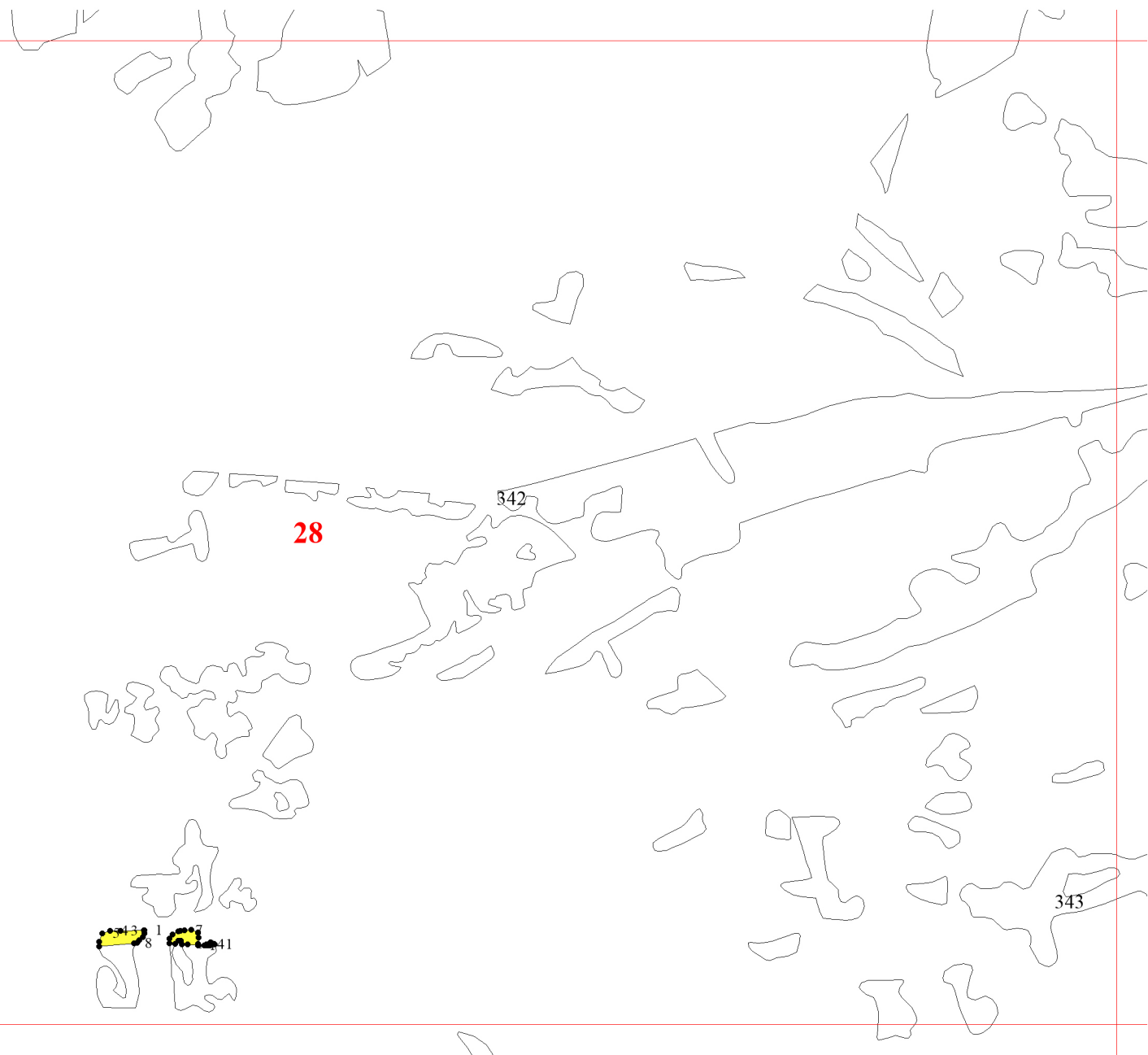


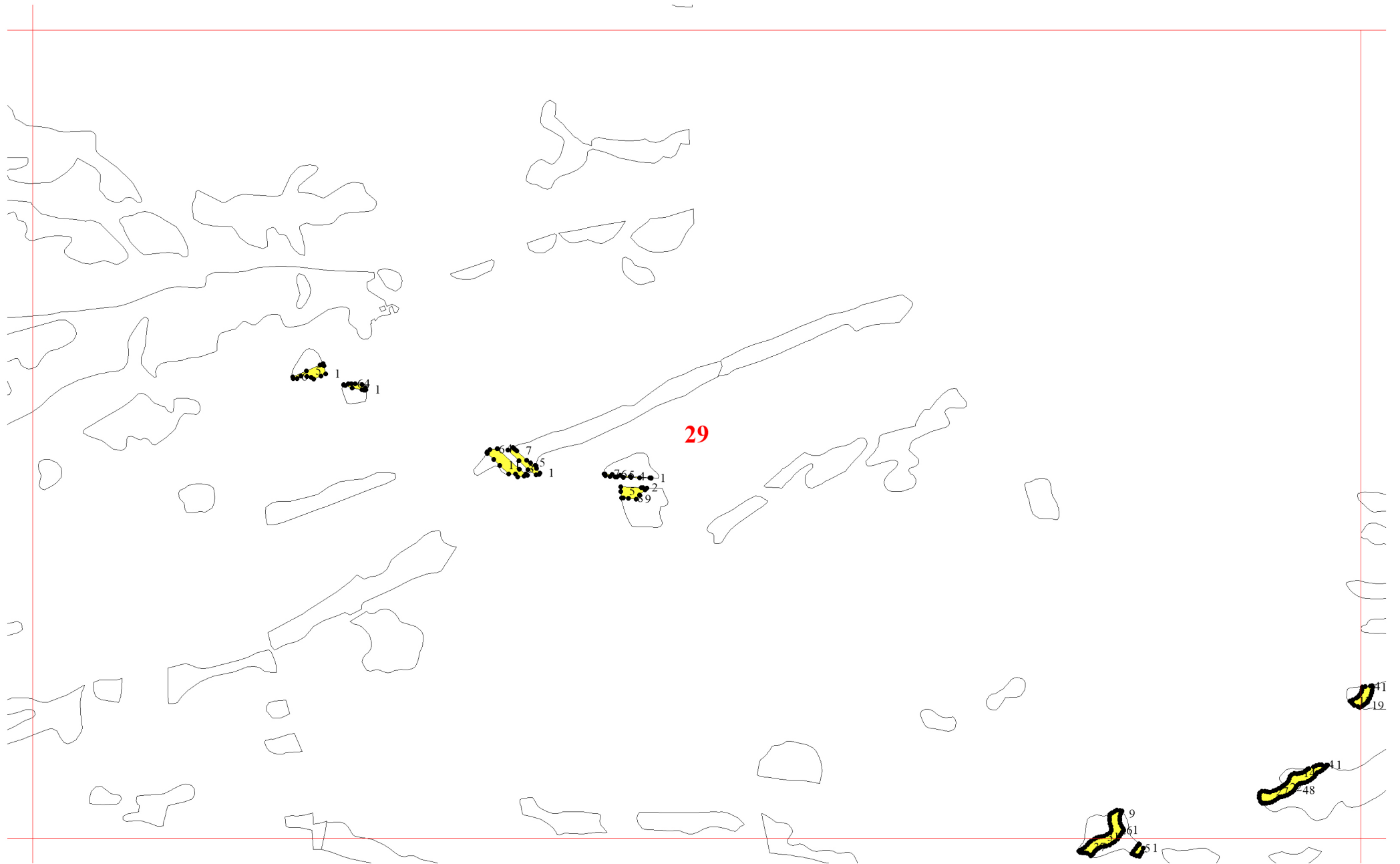




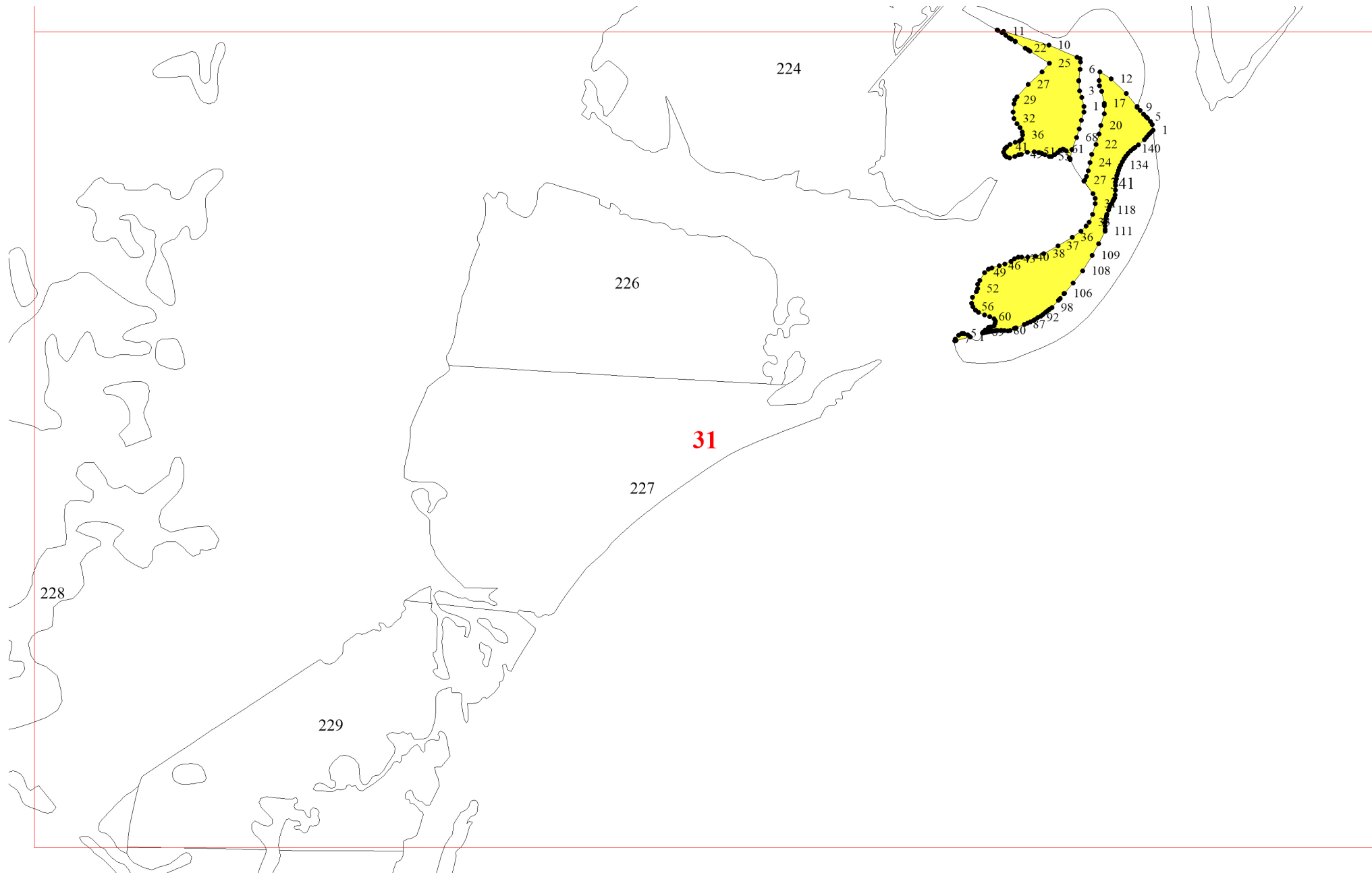


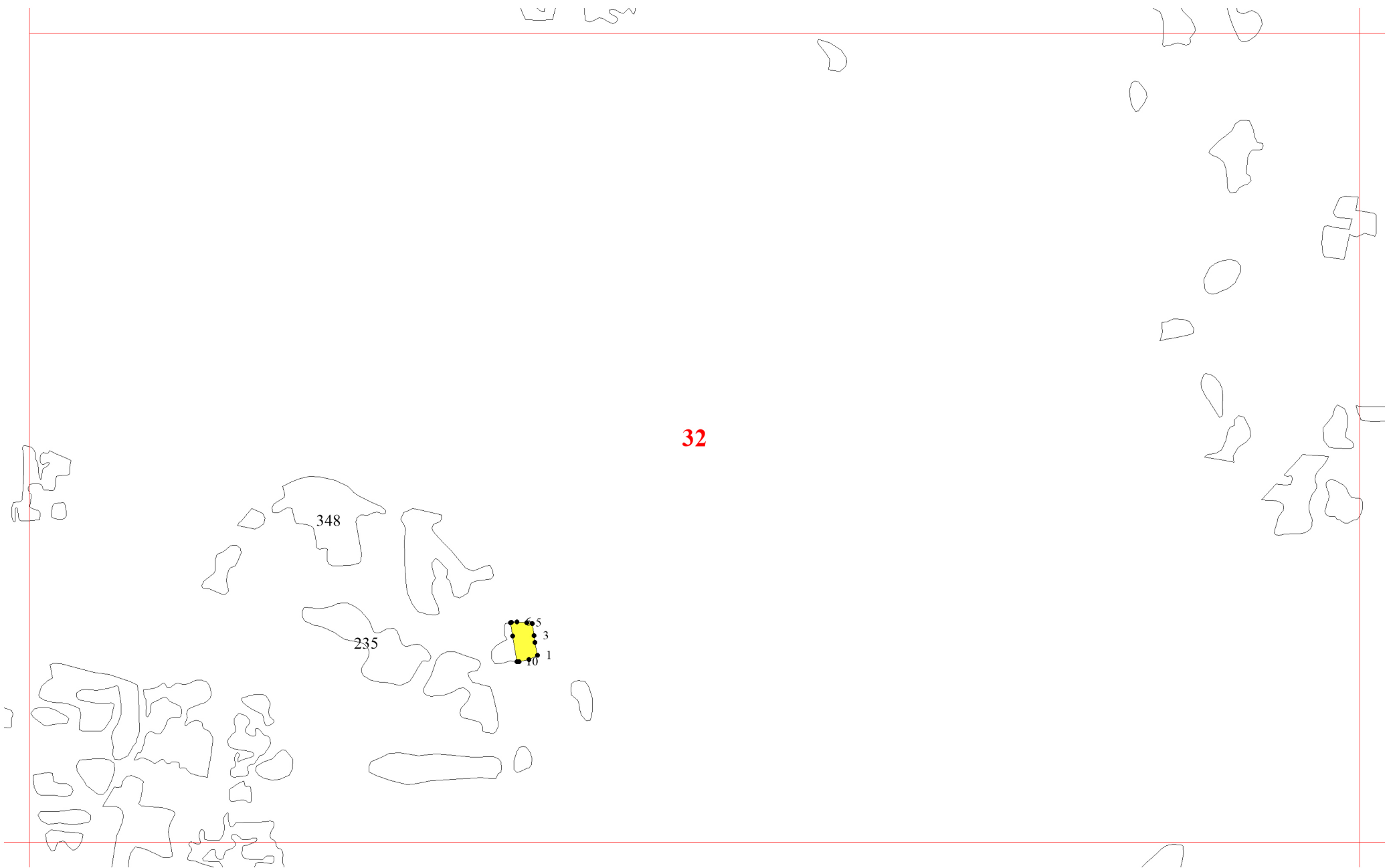
27

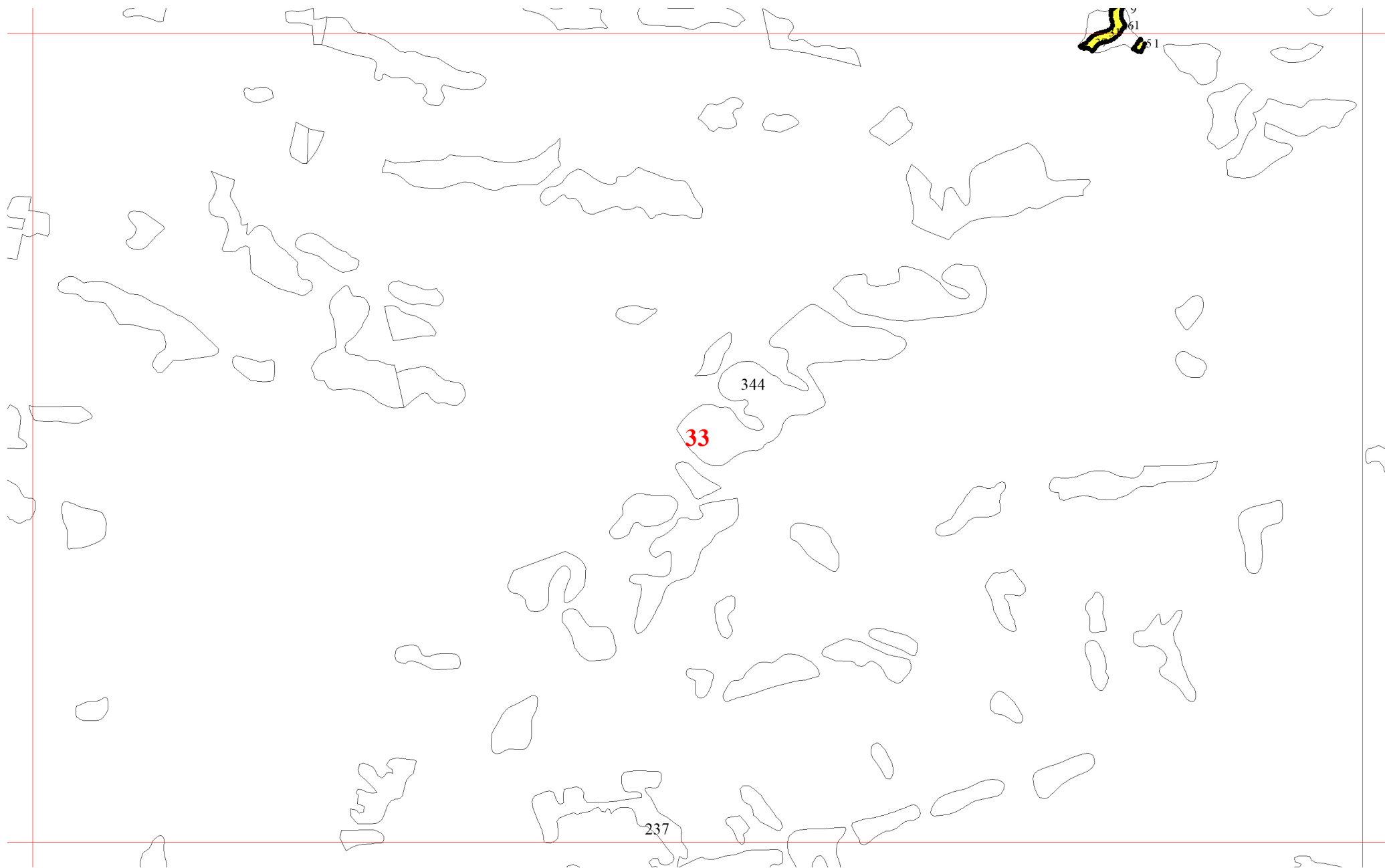


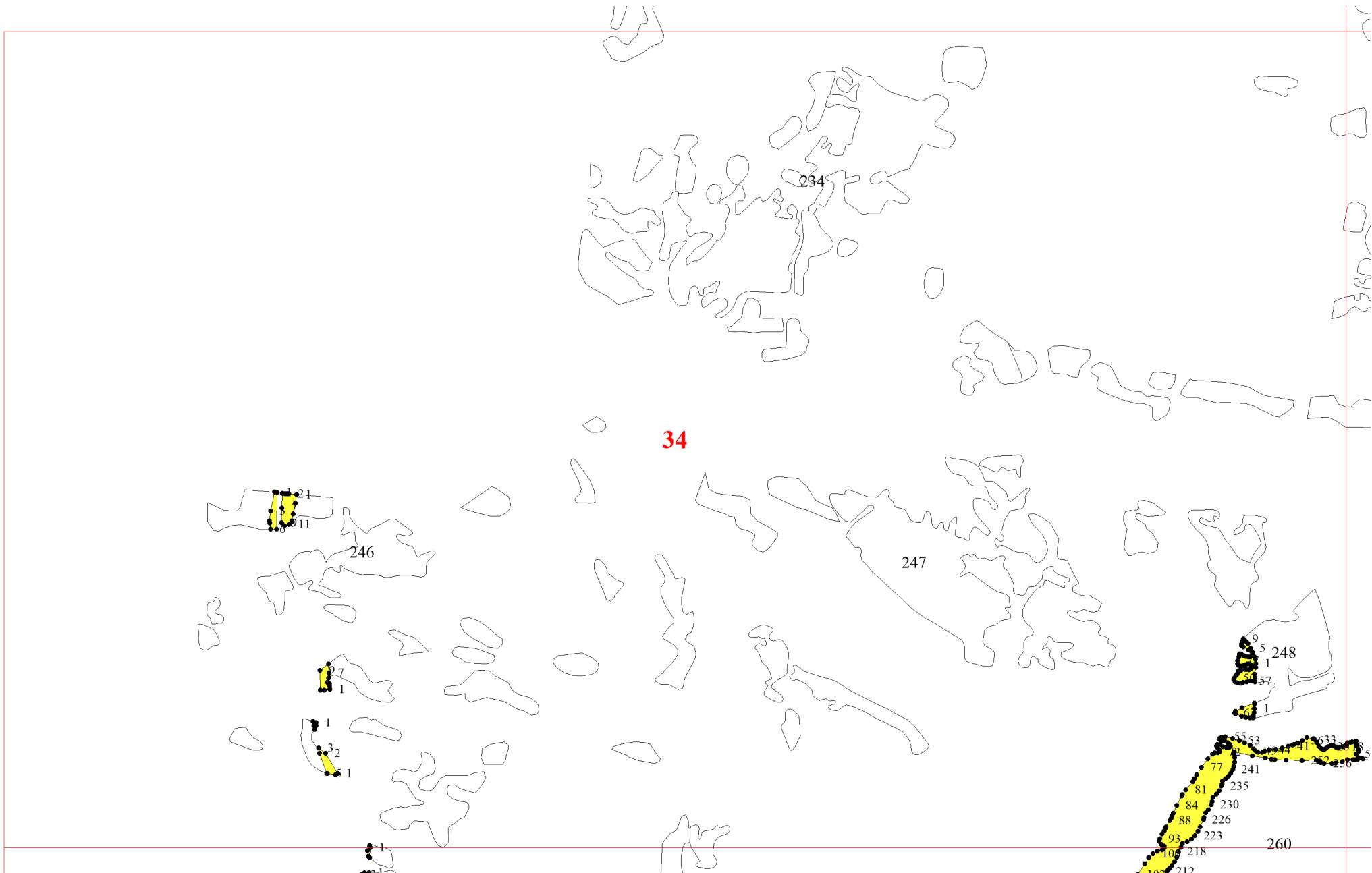


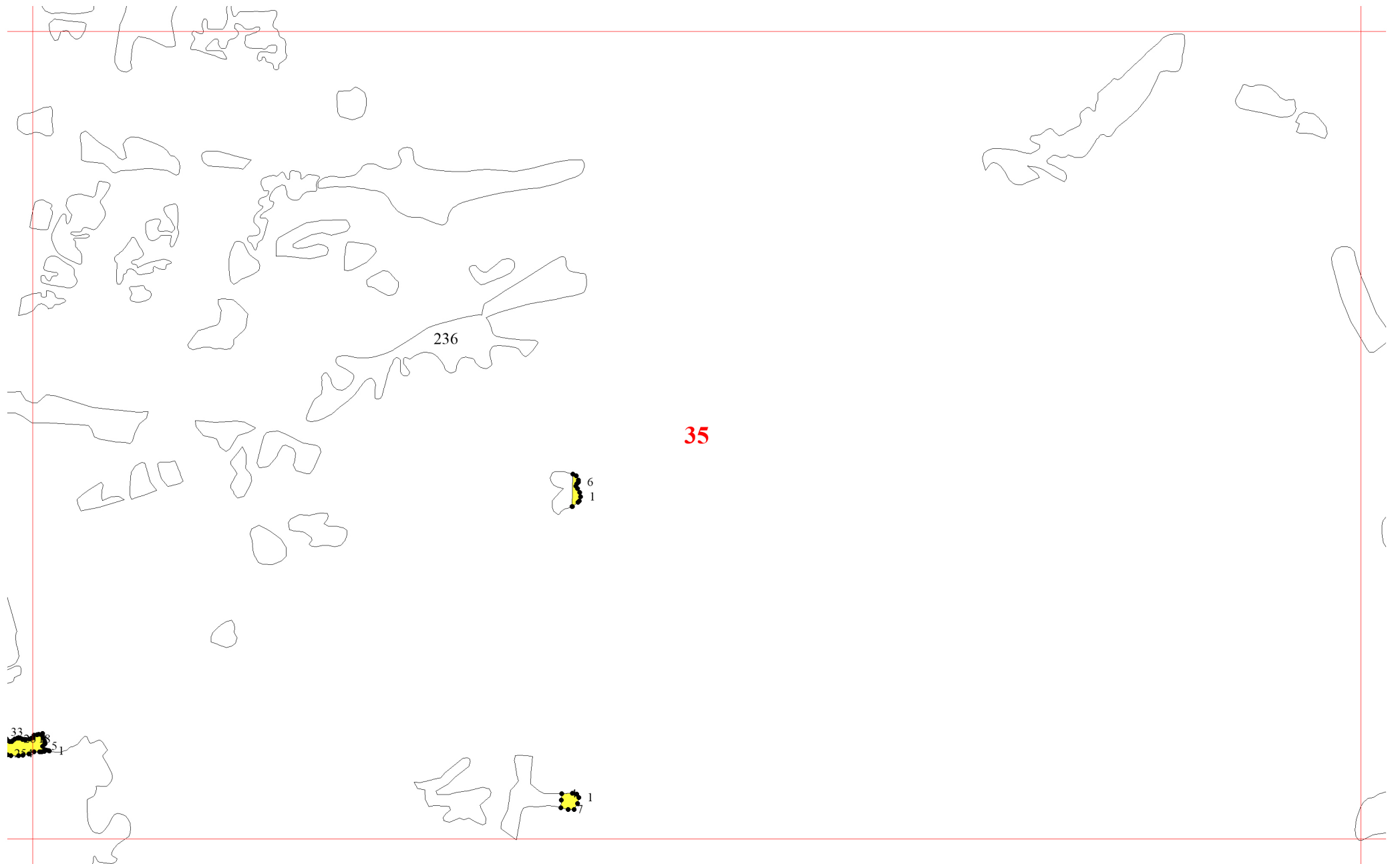


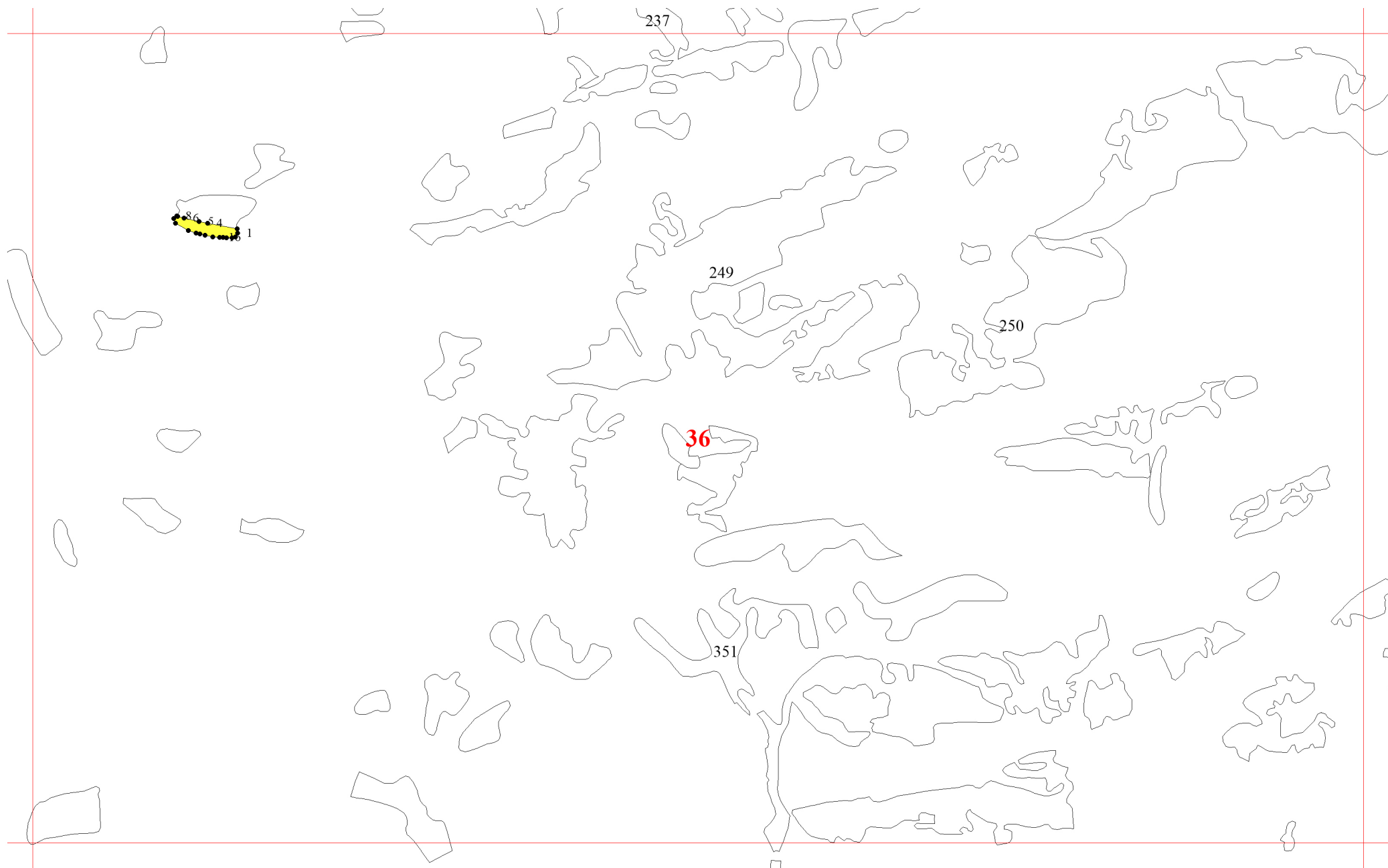


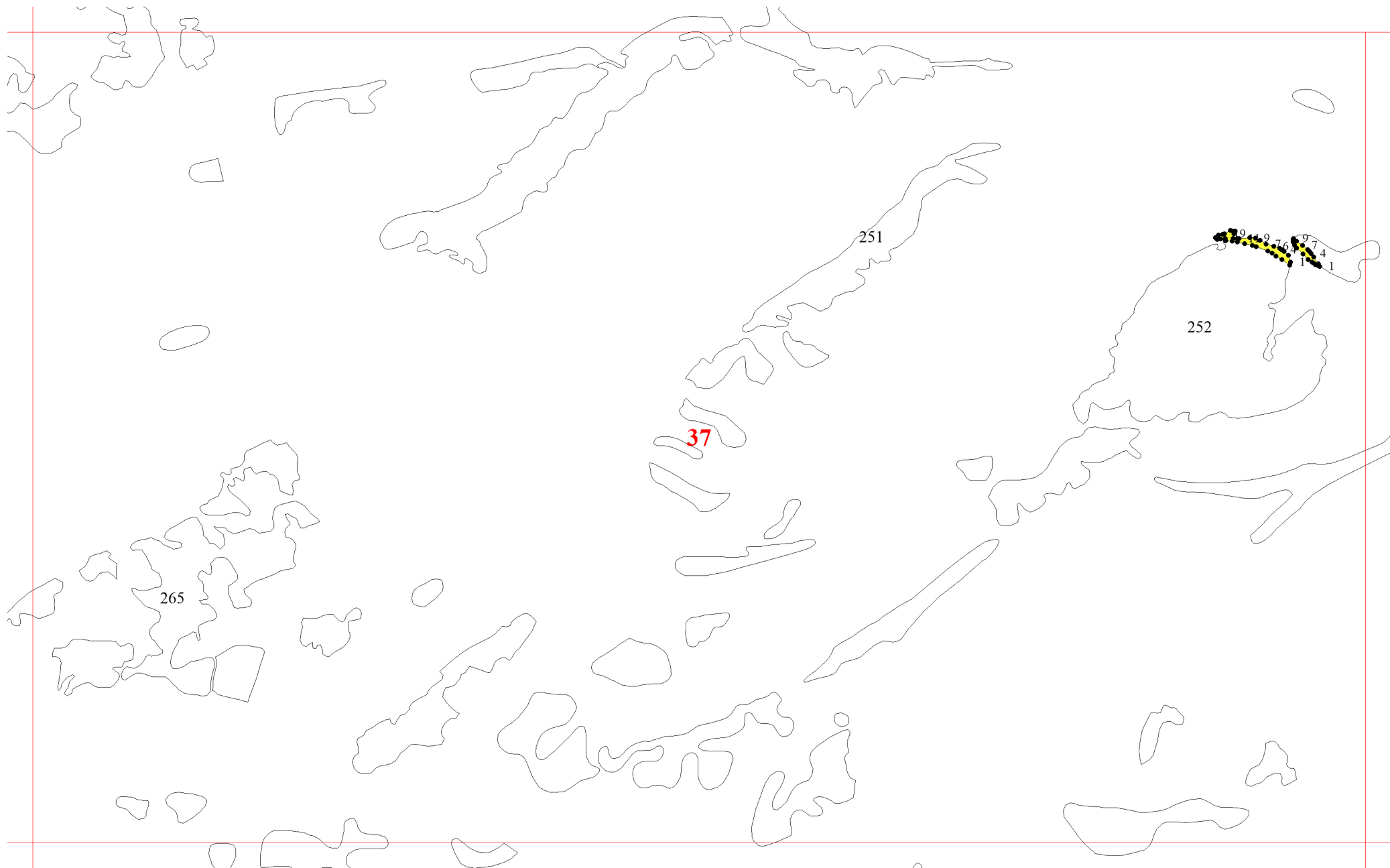


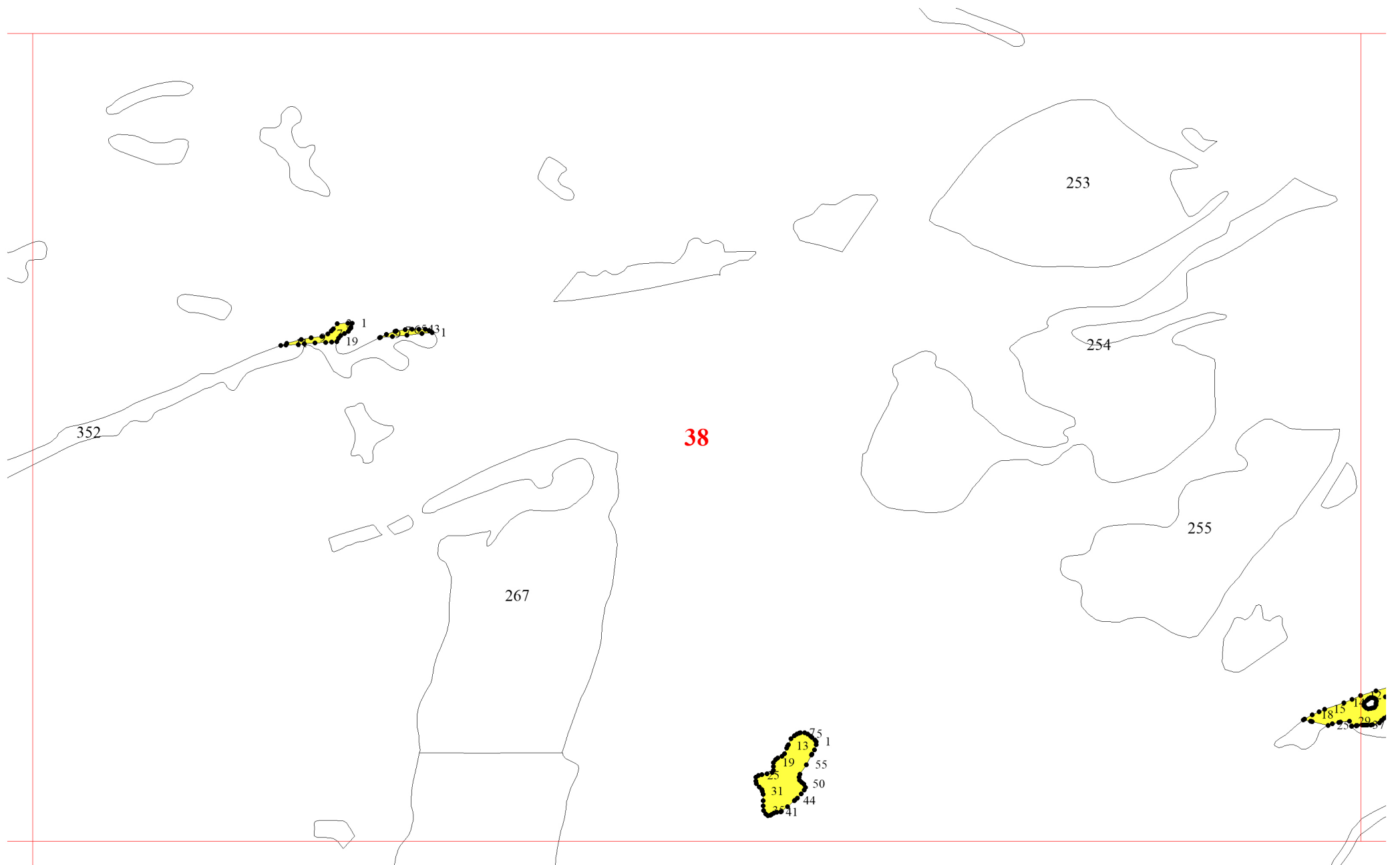






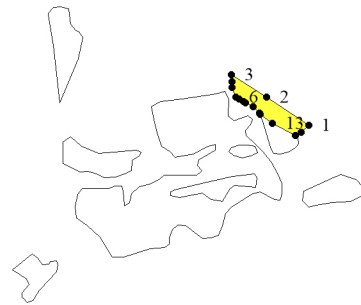


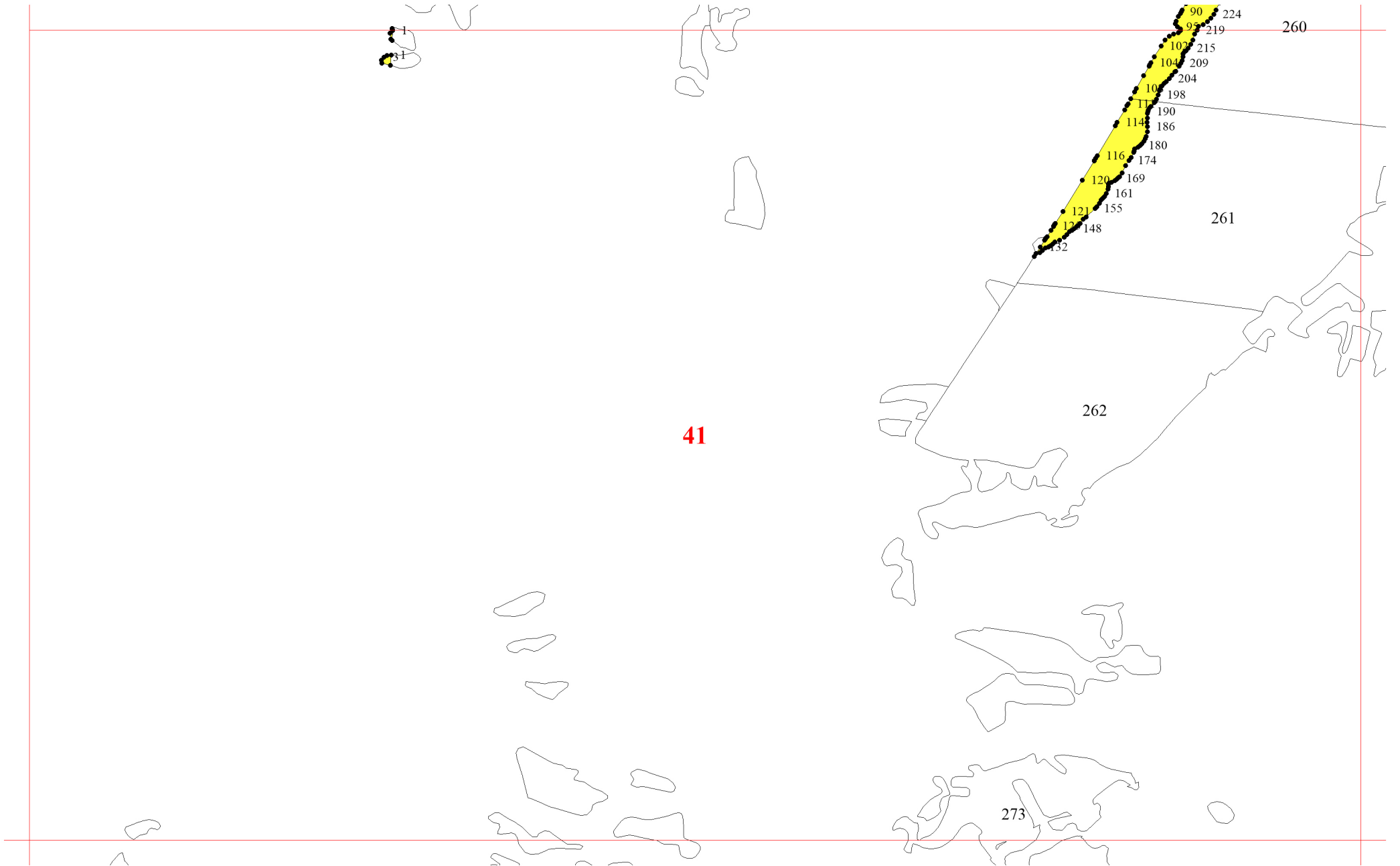


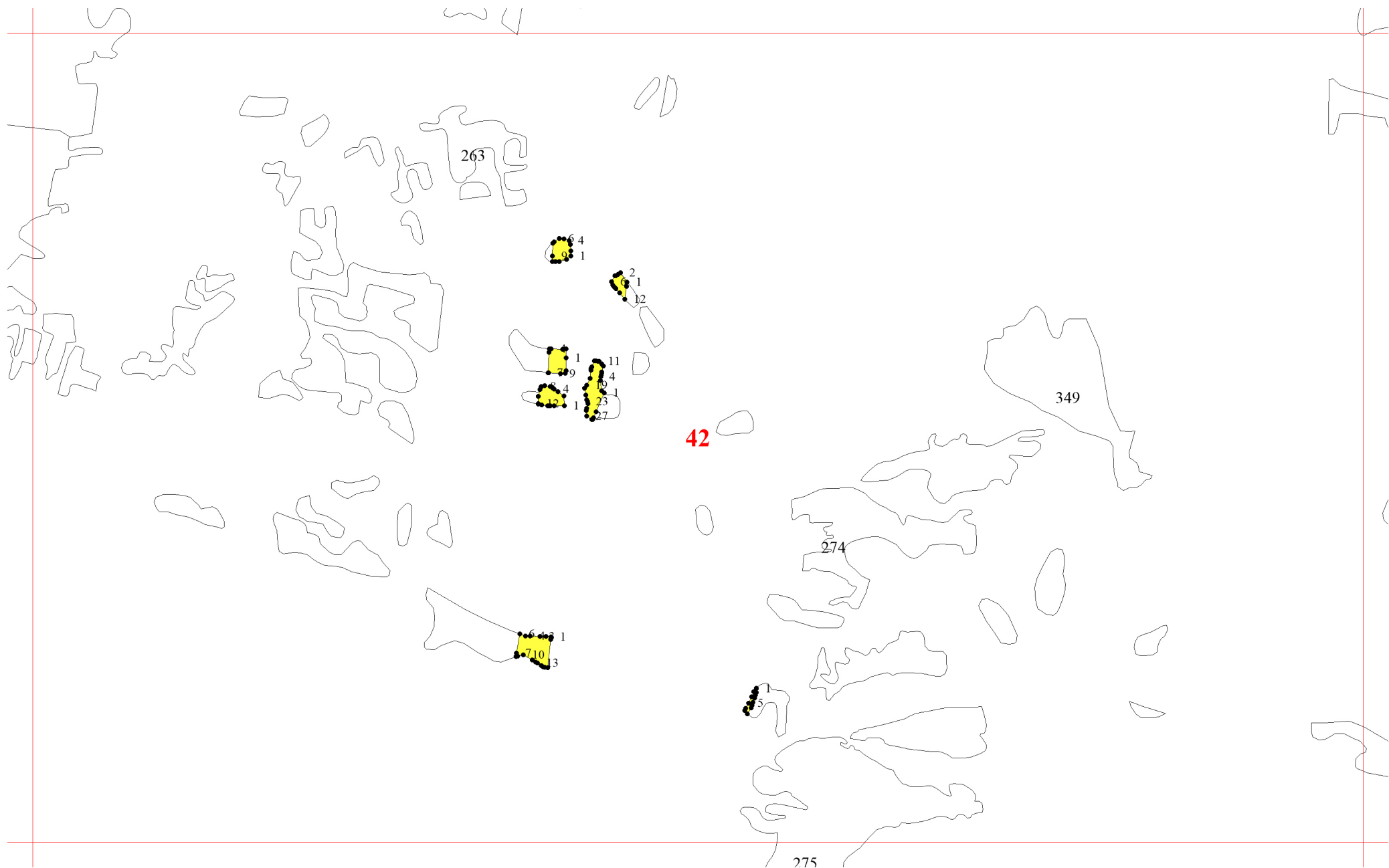


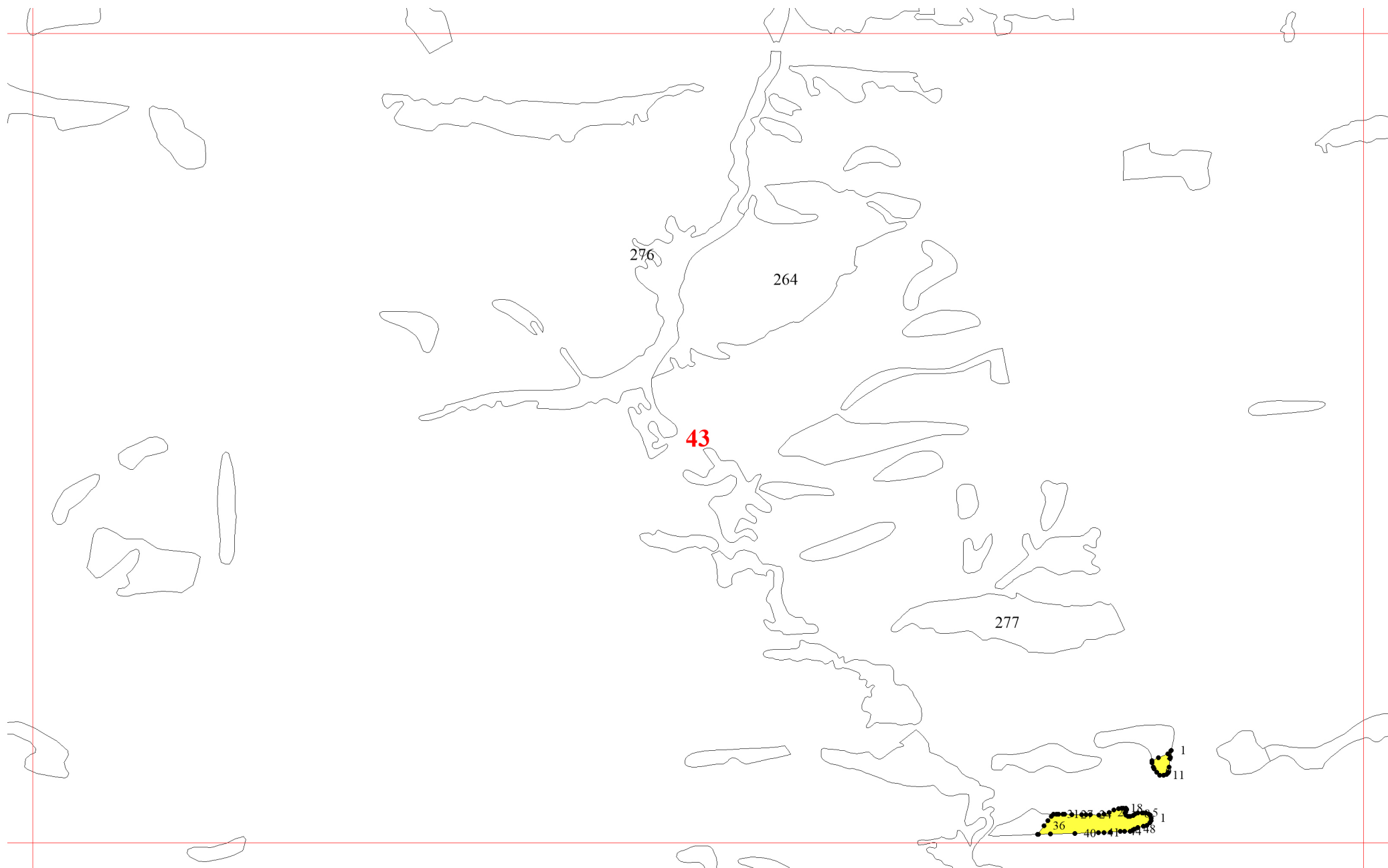


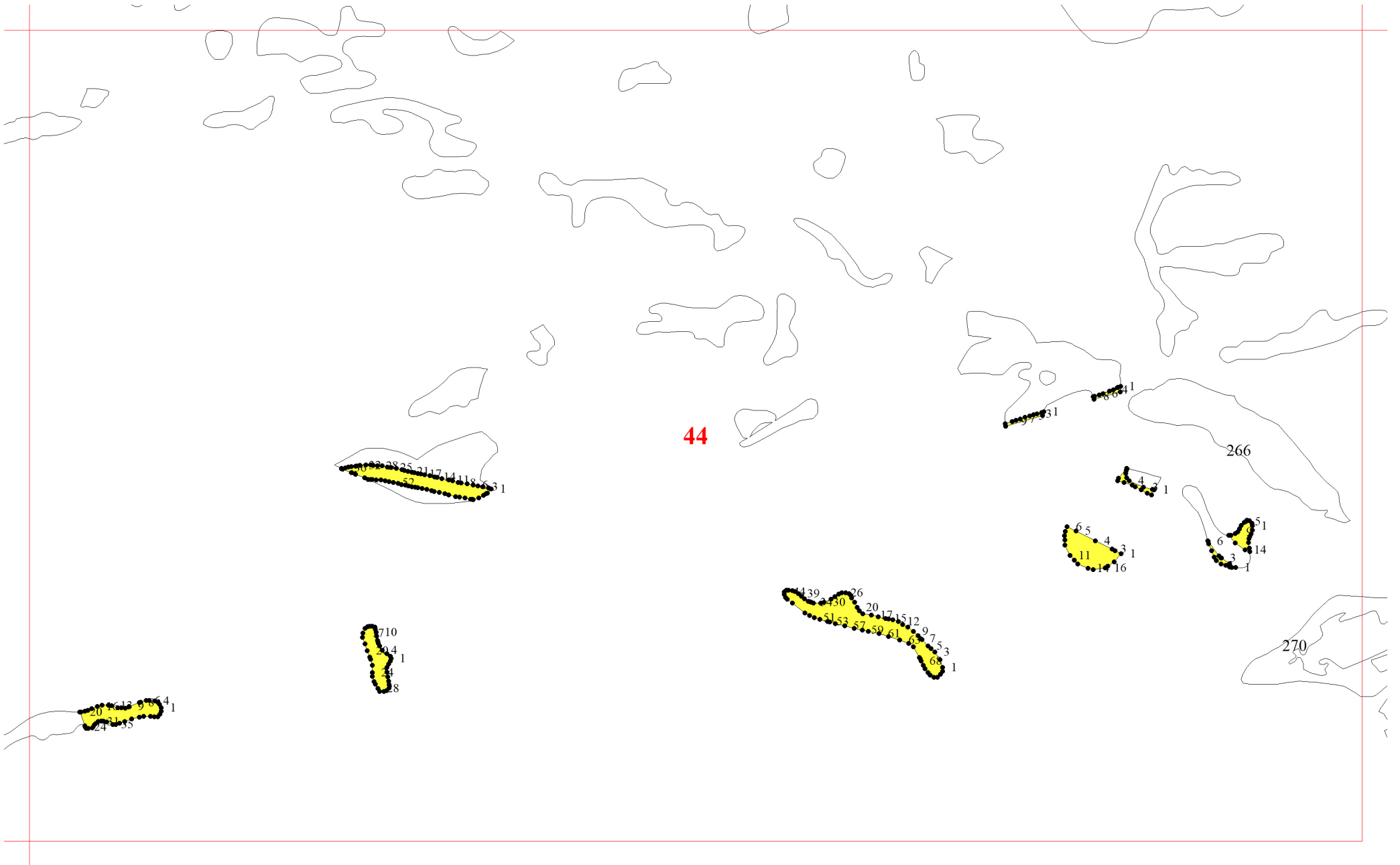
40






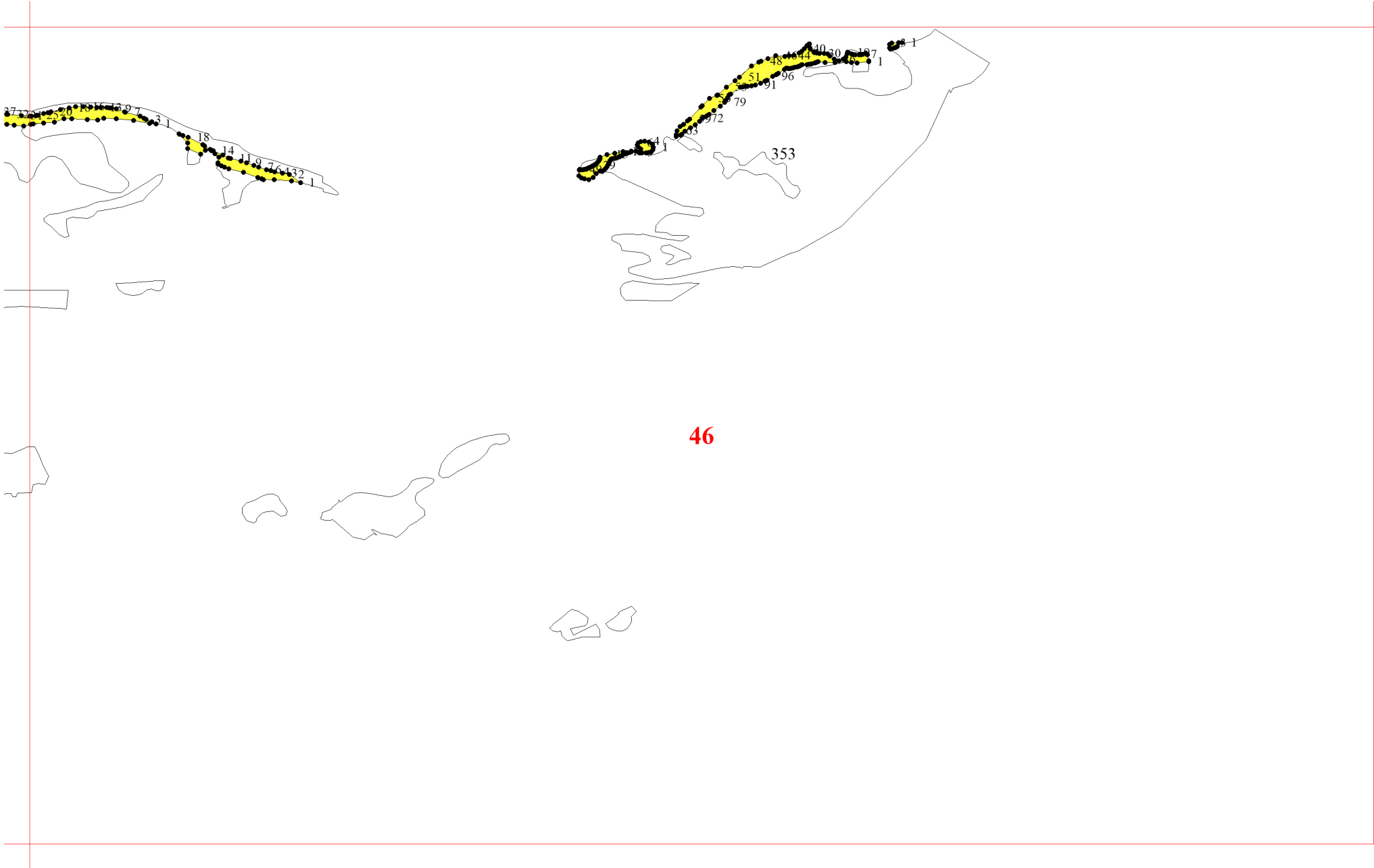





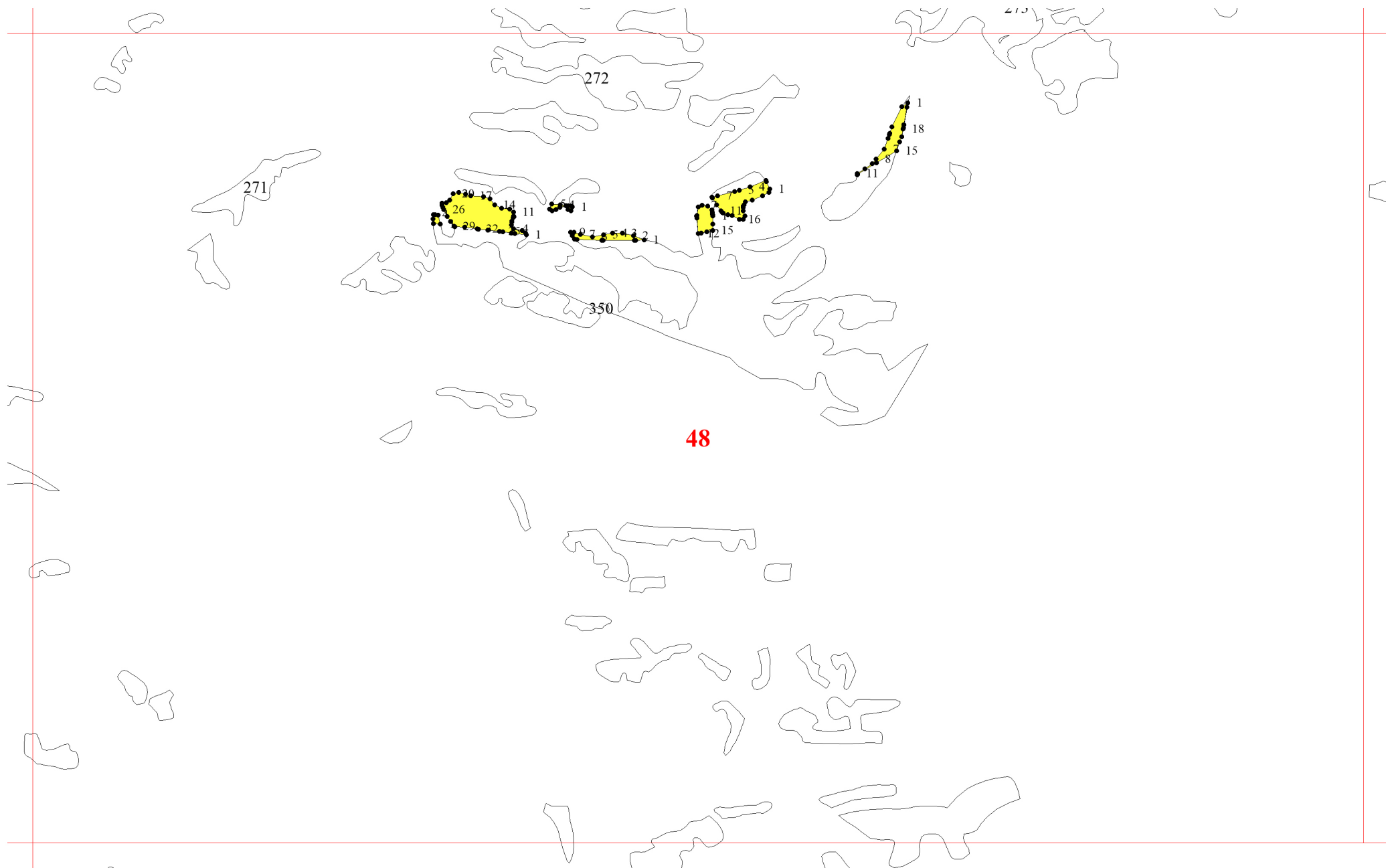


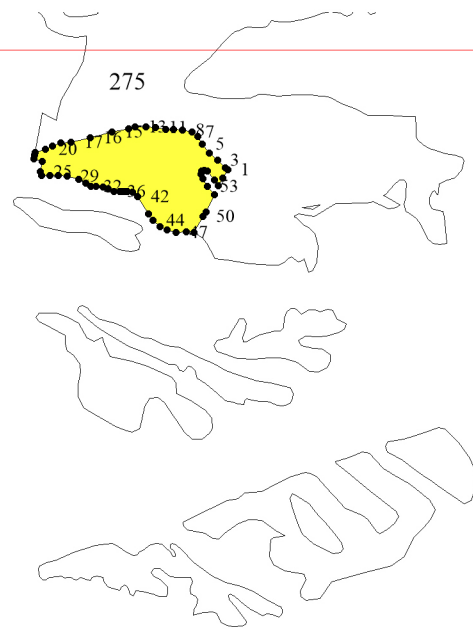


45

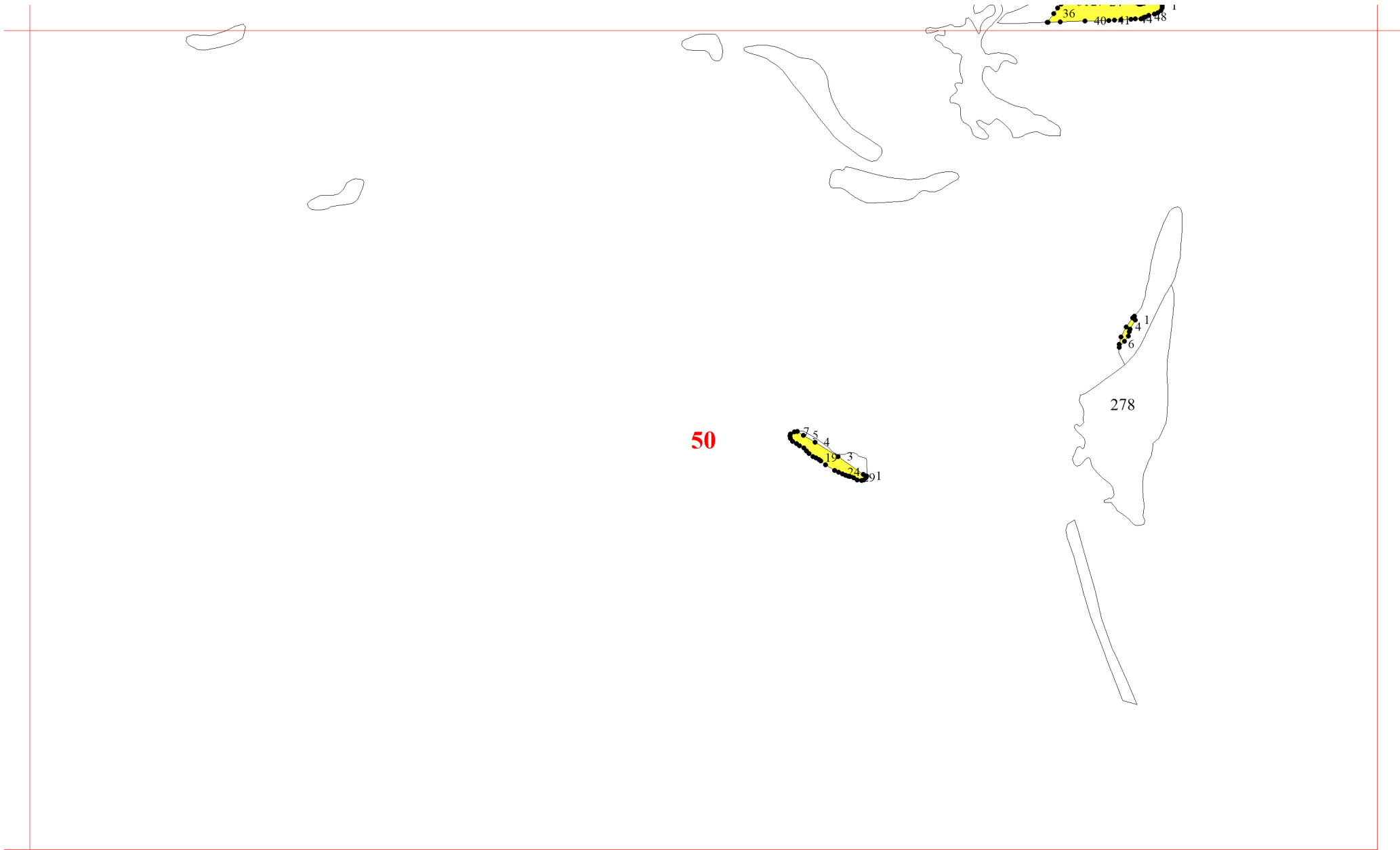


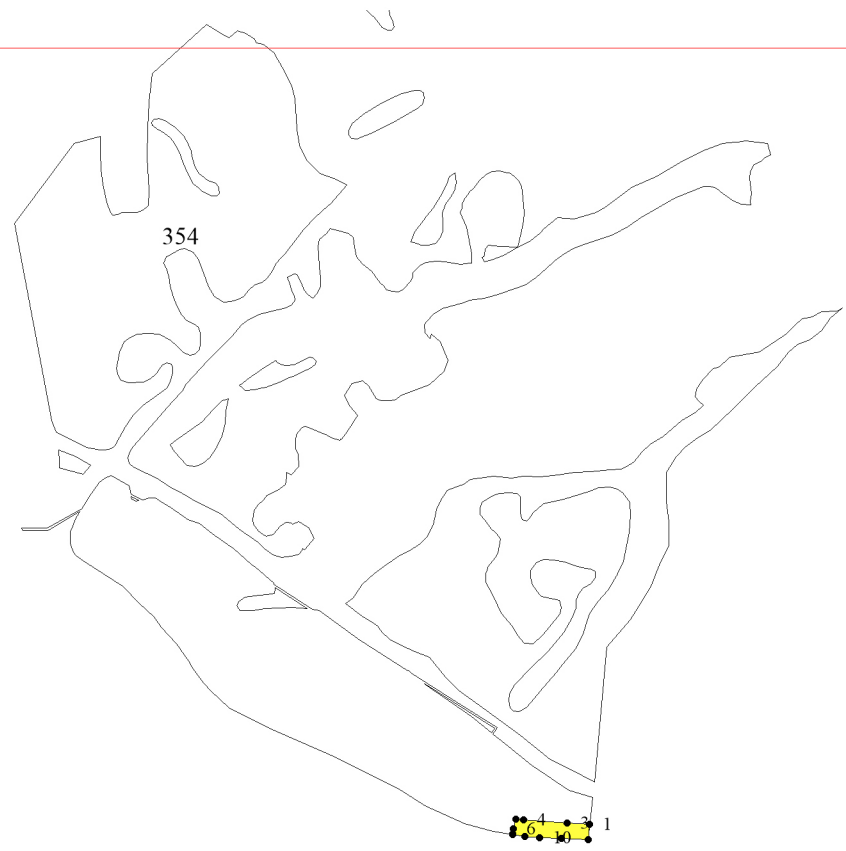







49





51



52