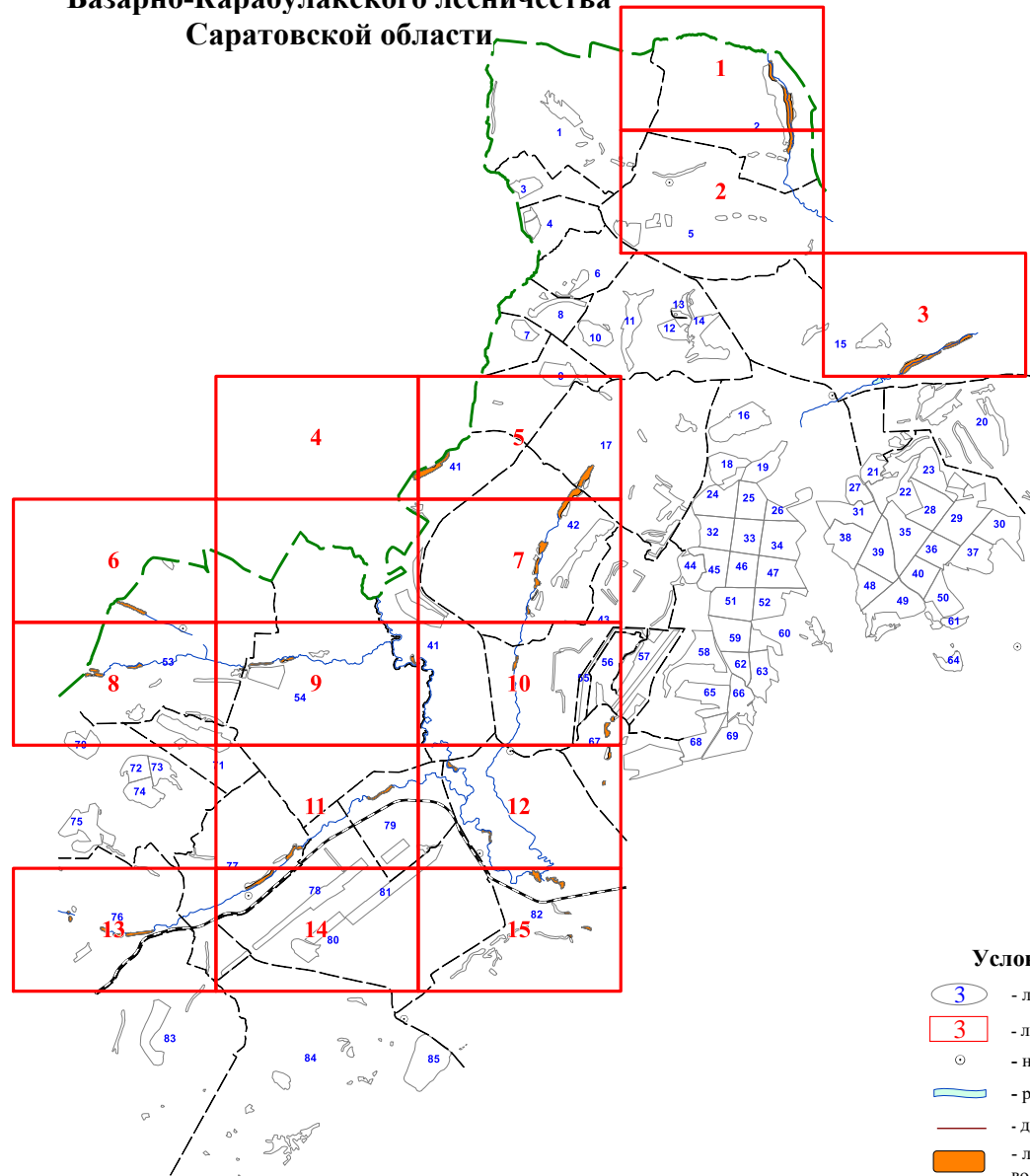








**Графическое описание местоположения границ земель,
на которых располагаются леса, расположенные в
водоохранных зонах,
на территории
Вязовского участкового лесничества
Базарно-Карабулакского лесничества
Саратовской области**

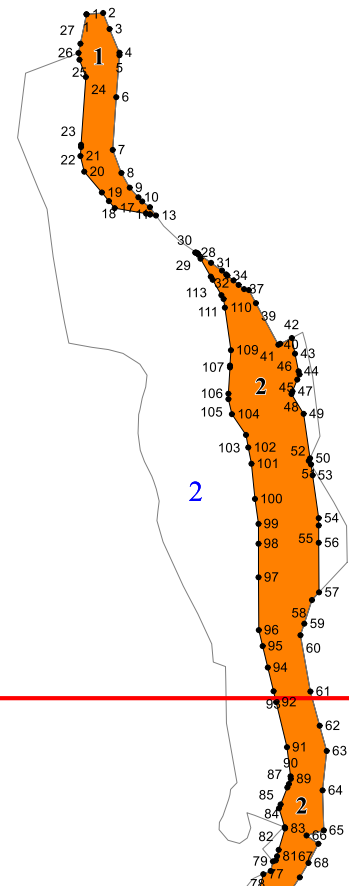
Приложение № 22 к приказу Рослесхоза
от 28.02.2023 № 328



Условные обозначения:

-  - лесной квартал
-  - лист форматки
-  - населенные пункты
-  - реки
-  - дороги
-  - леса, расположенные в водоохранных зонах

1





2

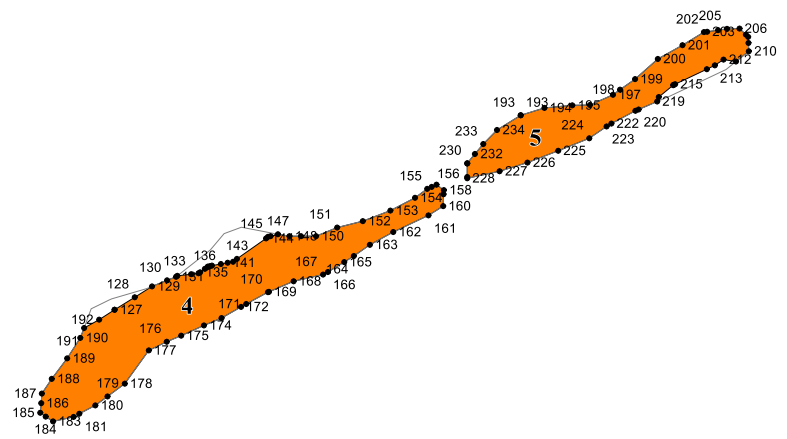
2

3

5

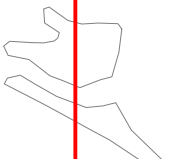
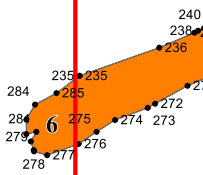
3

15



20

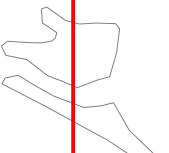
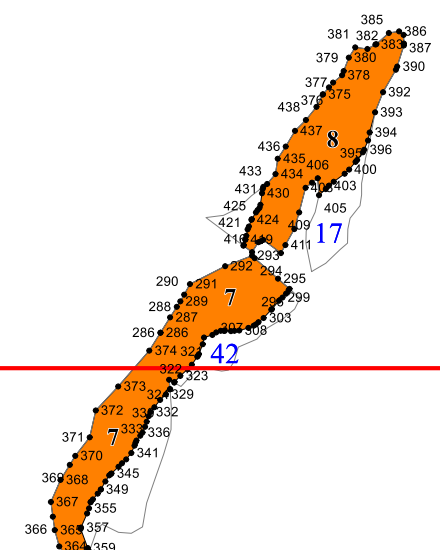
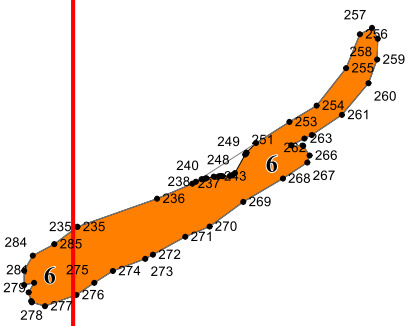
4



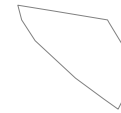
11

9

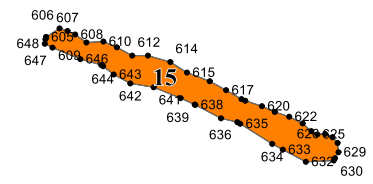
5

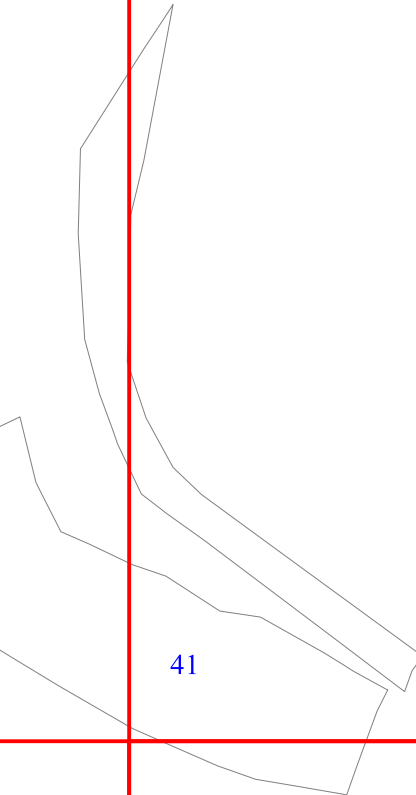
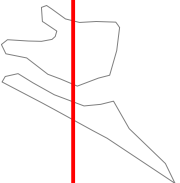


6

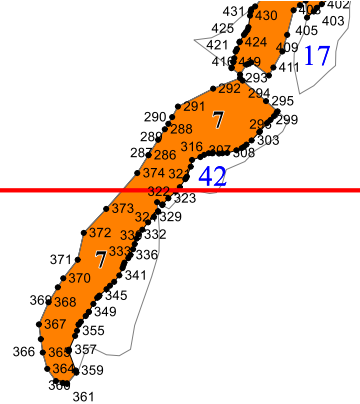


53

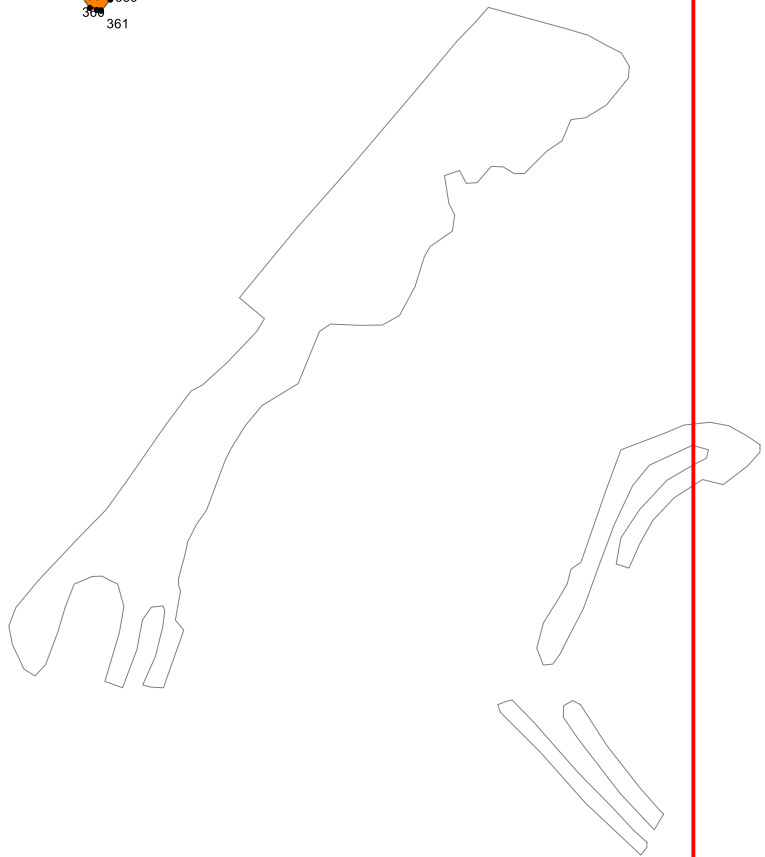
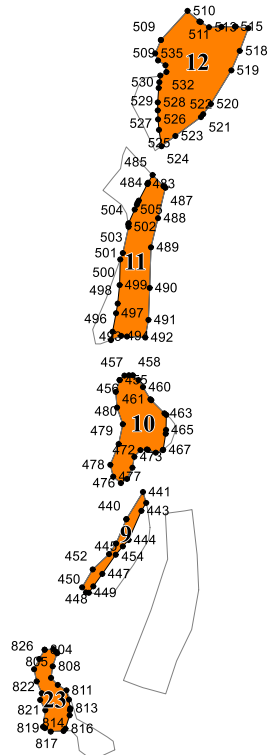


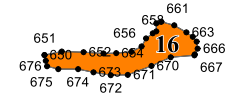
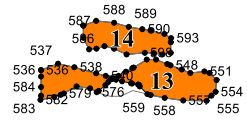
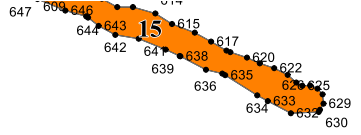


41

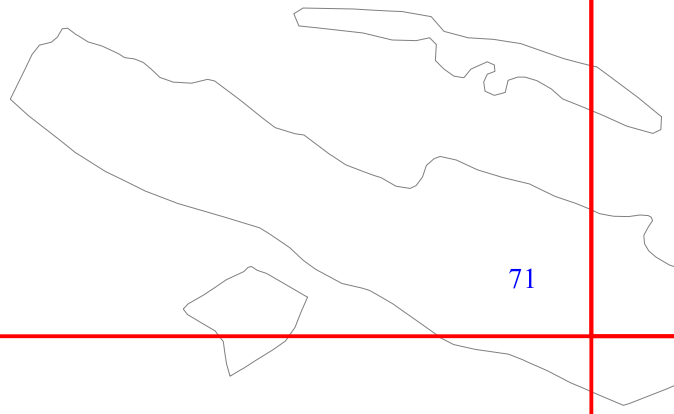
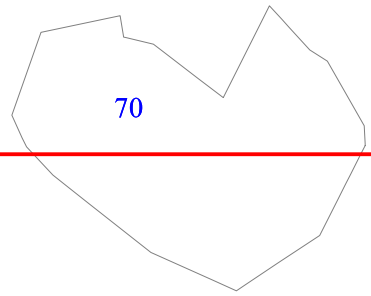


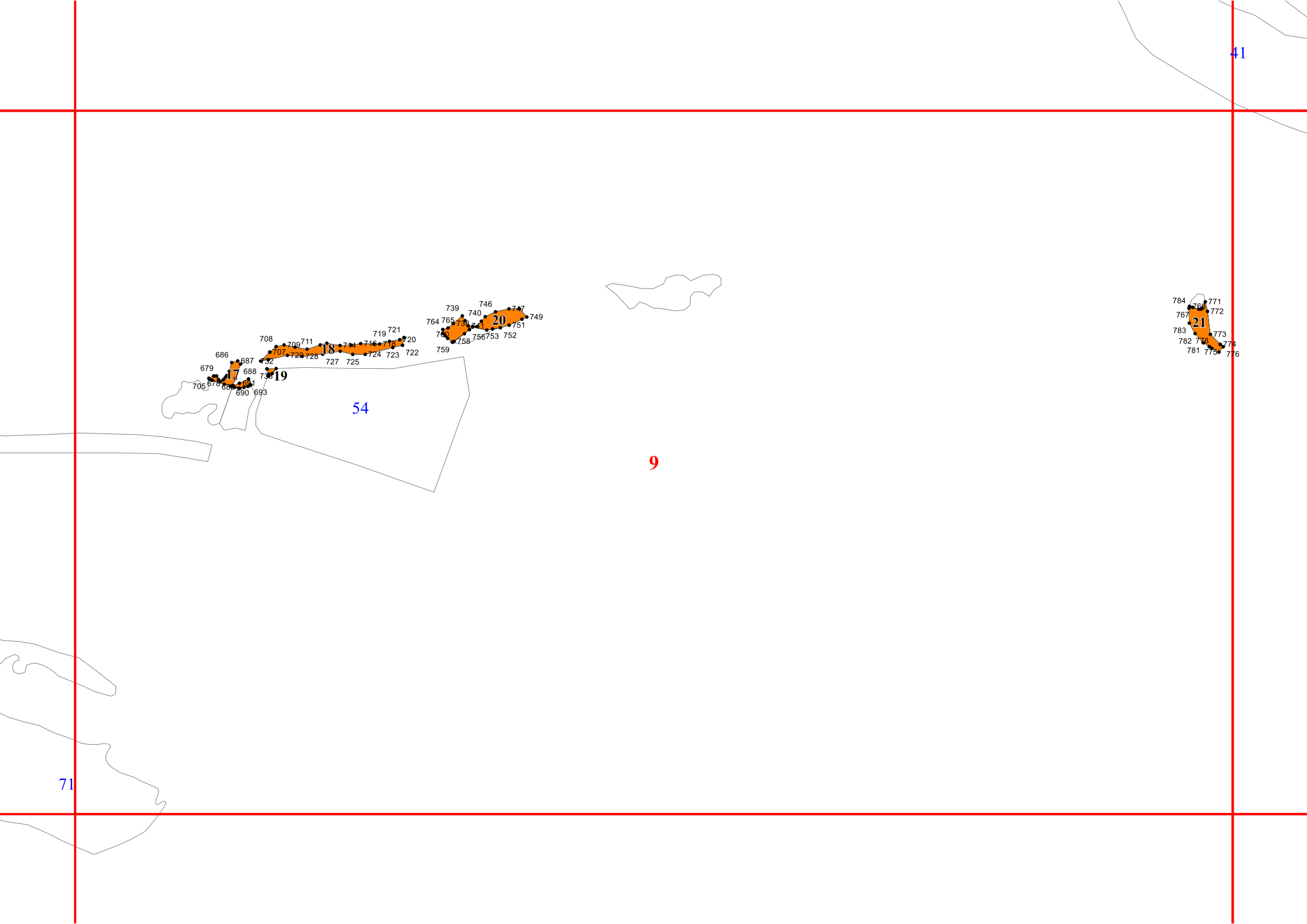
7





8





41

826 804
805 808
823 811
821 813
819 816
818

784 771
767 772
783 773
782 774
781 776
777

787 788
786 785
801 791 790
792
794
800 795
796
799 798
797

10

56

57

55

885 886
897 888
896 889
829 829 899 893
847 831
846 832
833 834
845 837
844 839
842 843

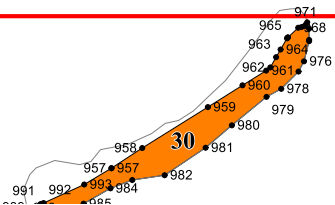
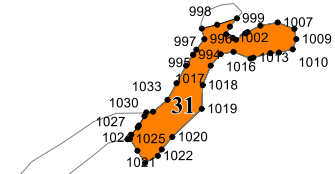
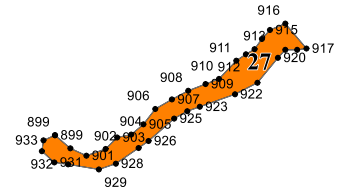
850
880 852
851 854
853 856
875 857
869 868
864 866
861 859

934 934 936

67

71

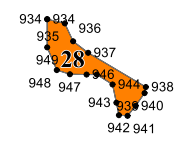
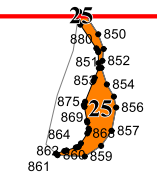
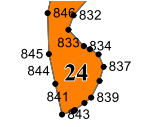
11



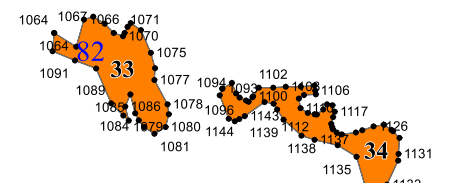
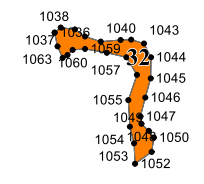
79

78

81


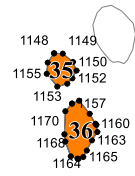


12

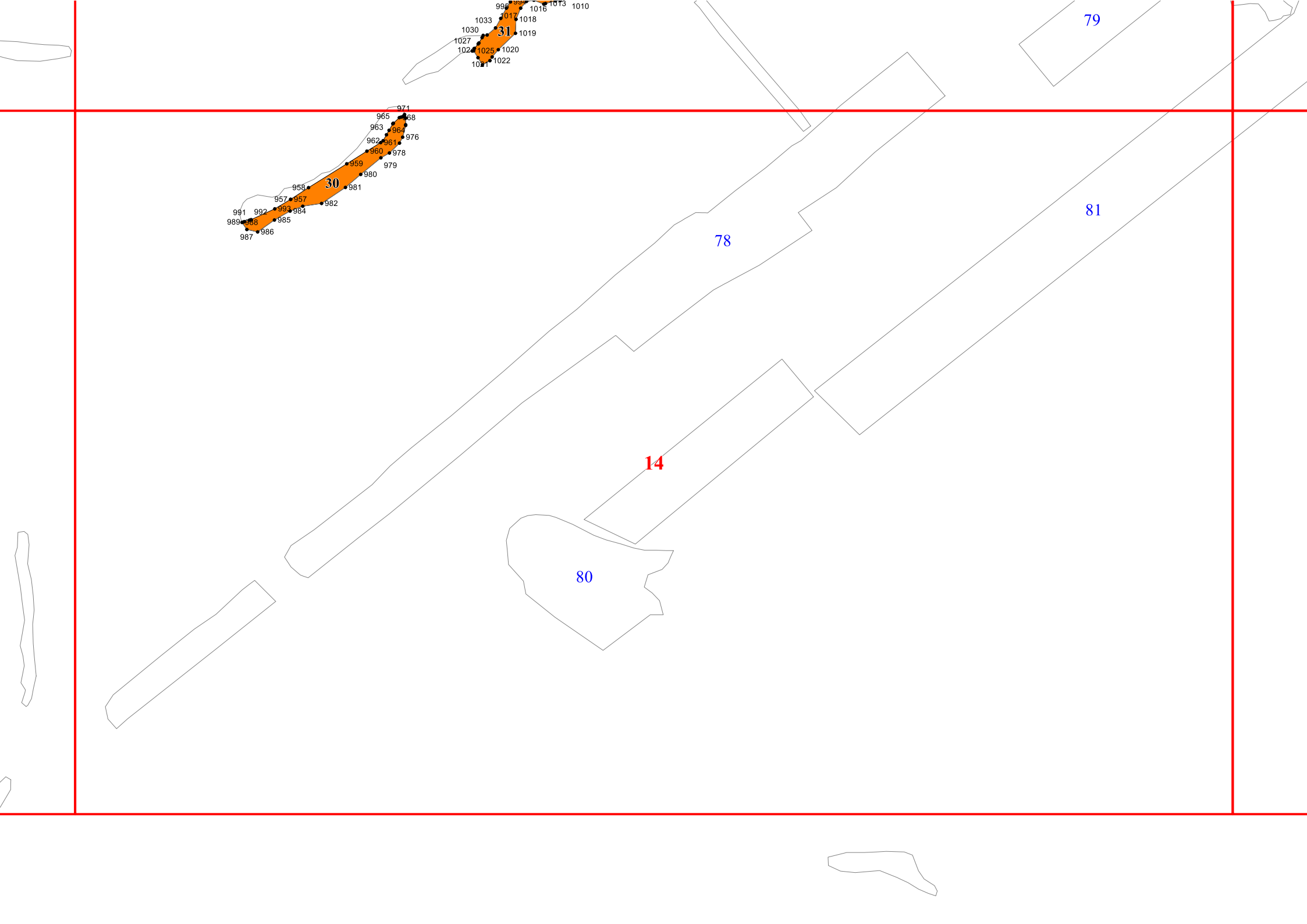


67

81



83



971
968
963
964
976
962
961
978
960
979
959
980
981
958
957
957
982
991
992
993
984
989
988
985
987
986

995
997
1016
1010
1033
1017
1018
1019
1027
1025
1020
1021
1022

78

81

14

80

79

30

31

