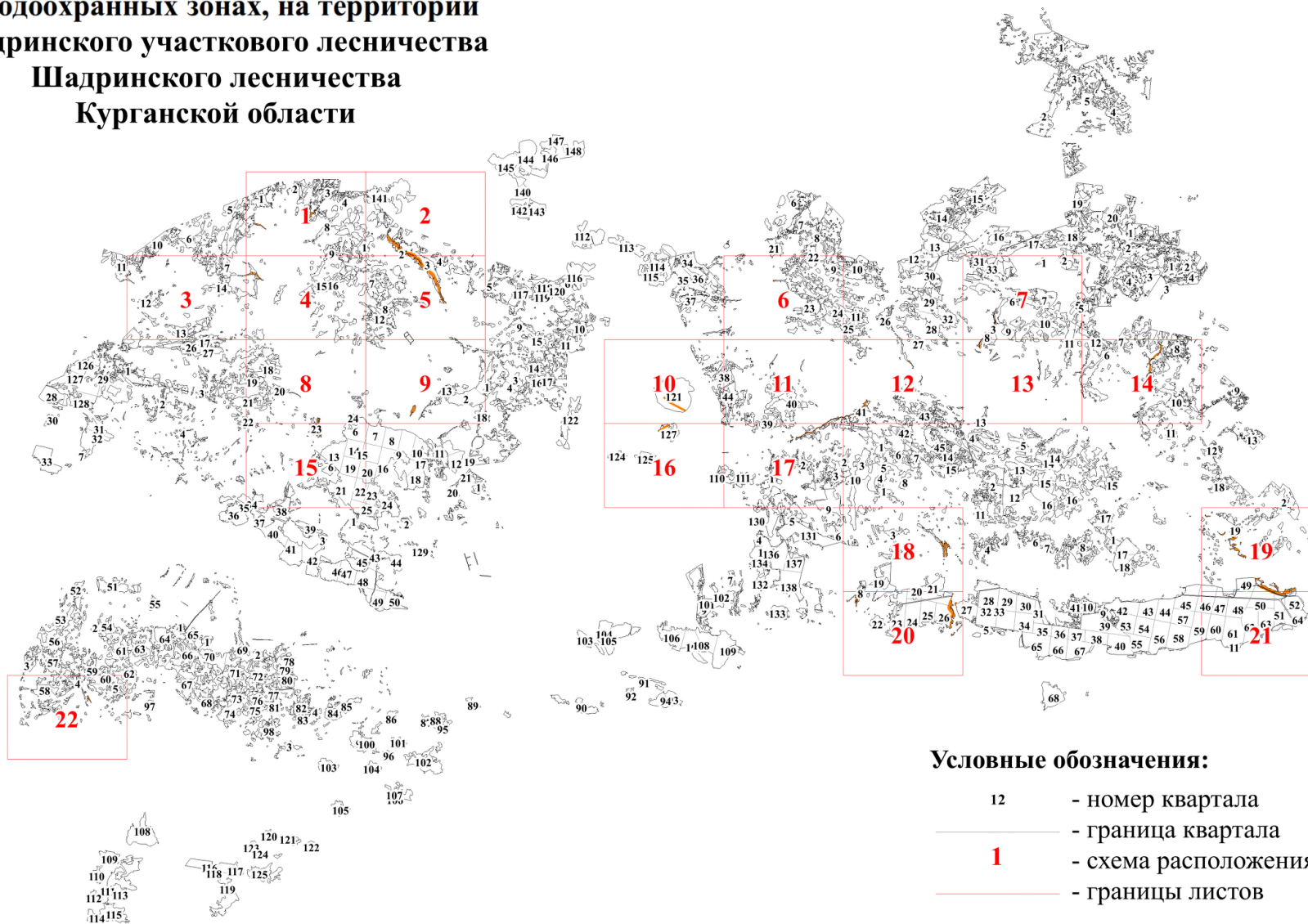
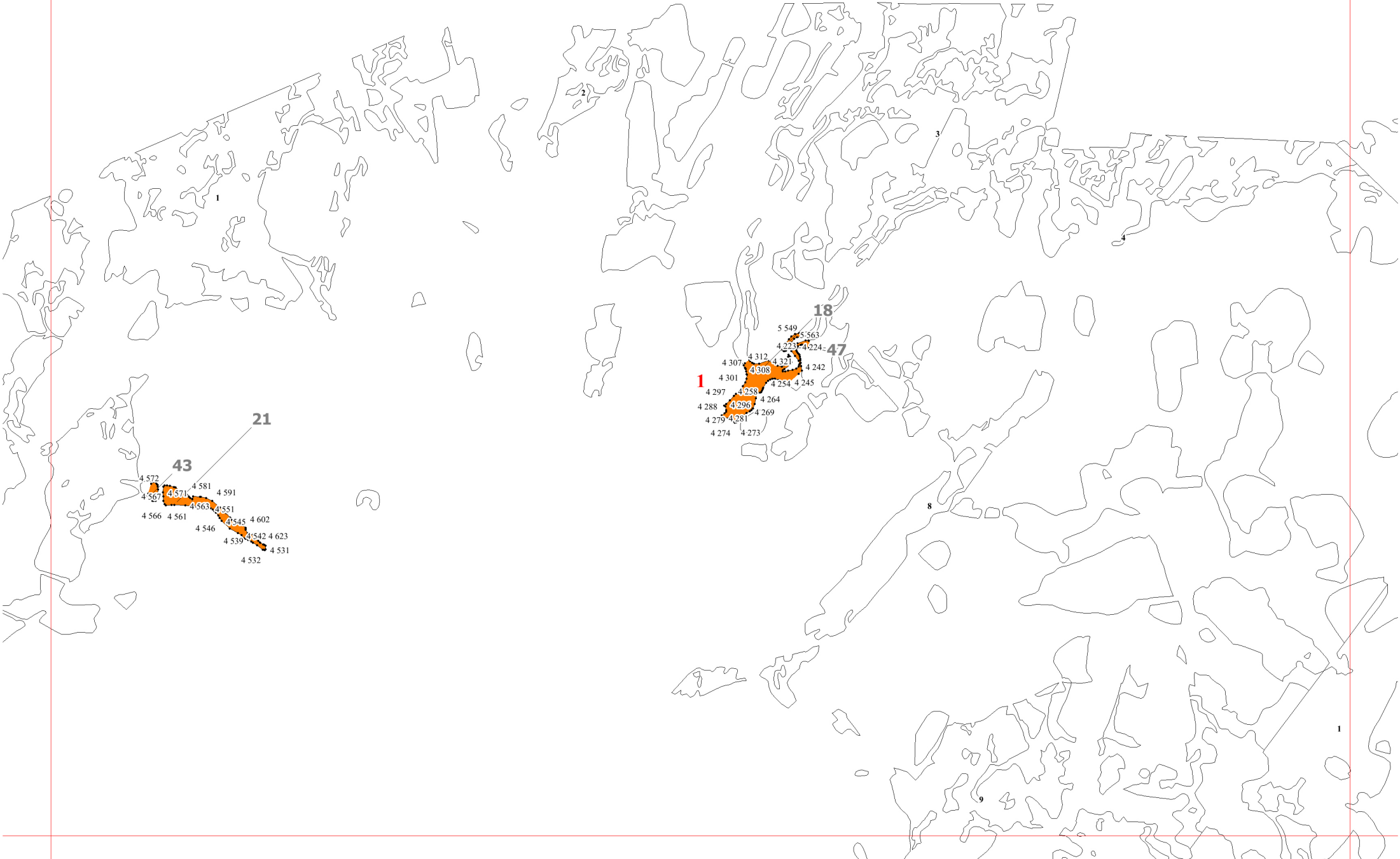


**Графическое описание местоположения границ земель,  
на которых располагаются леса, расположенные  
в водоохранных зонах, на территории  
Шадринского участкового лесничества  
Шадринского лесничества  
Курганской области**

Приложение № 24 к приказу Рослесхоза  
от 27.02.2023 № 144





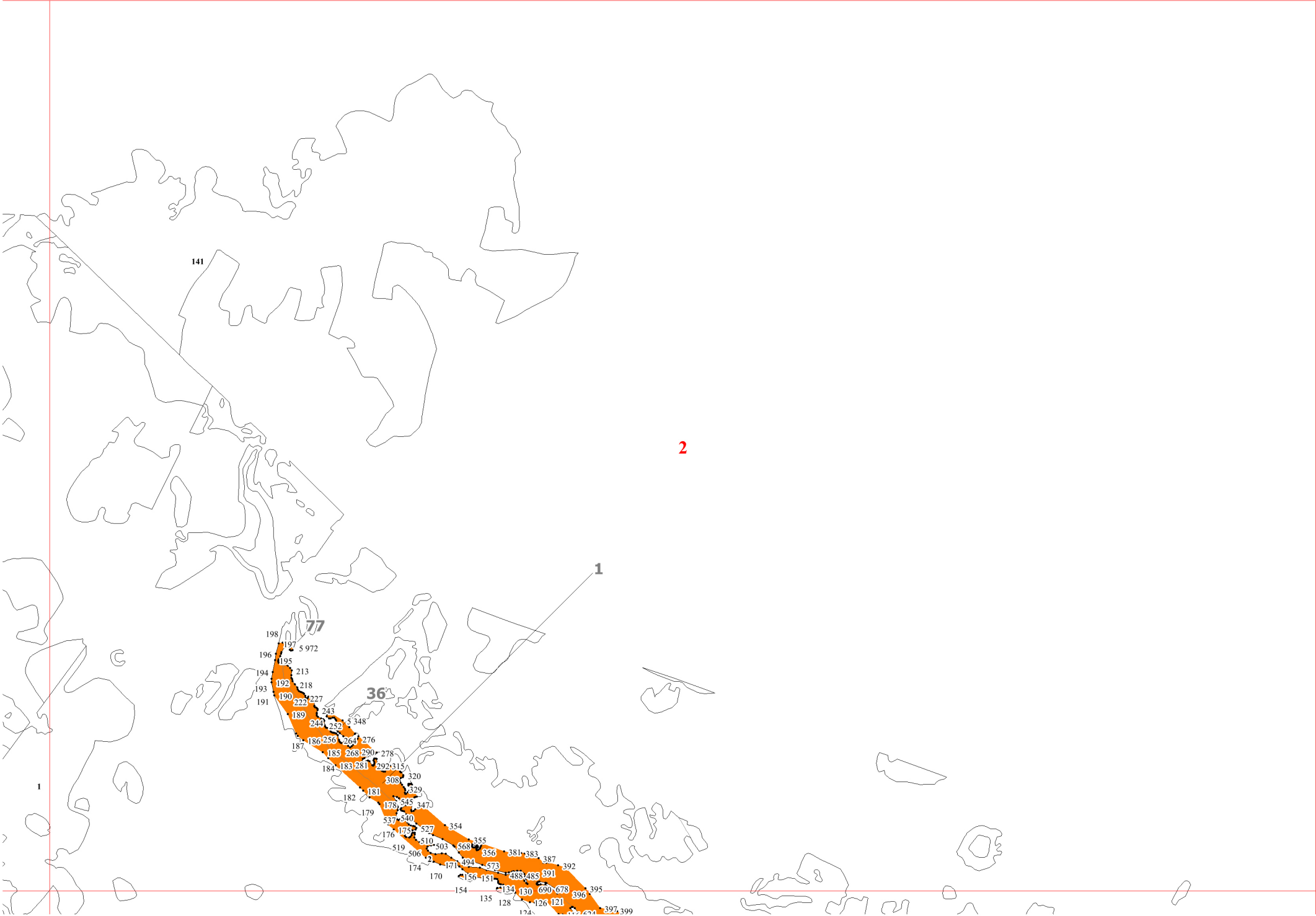
**21**

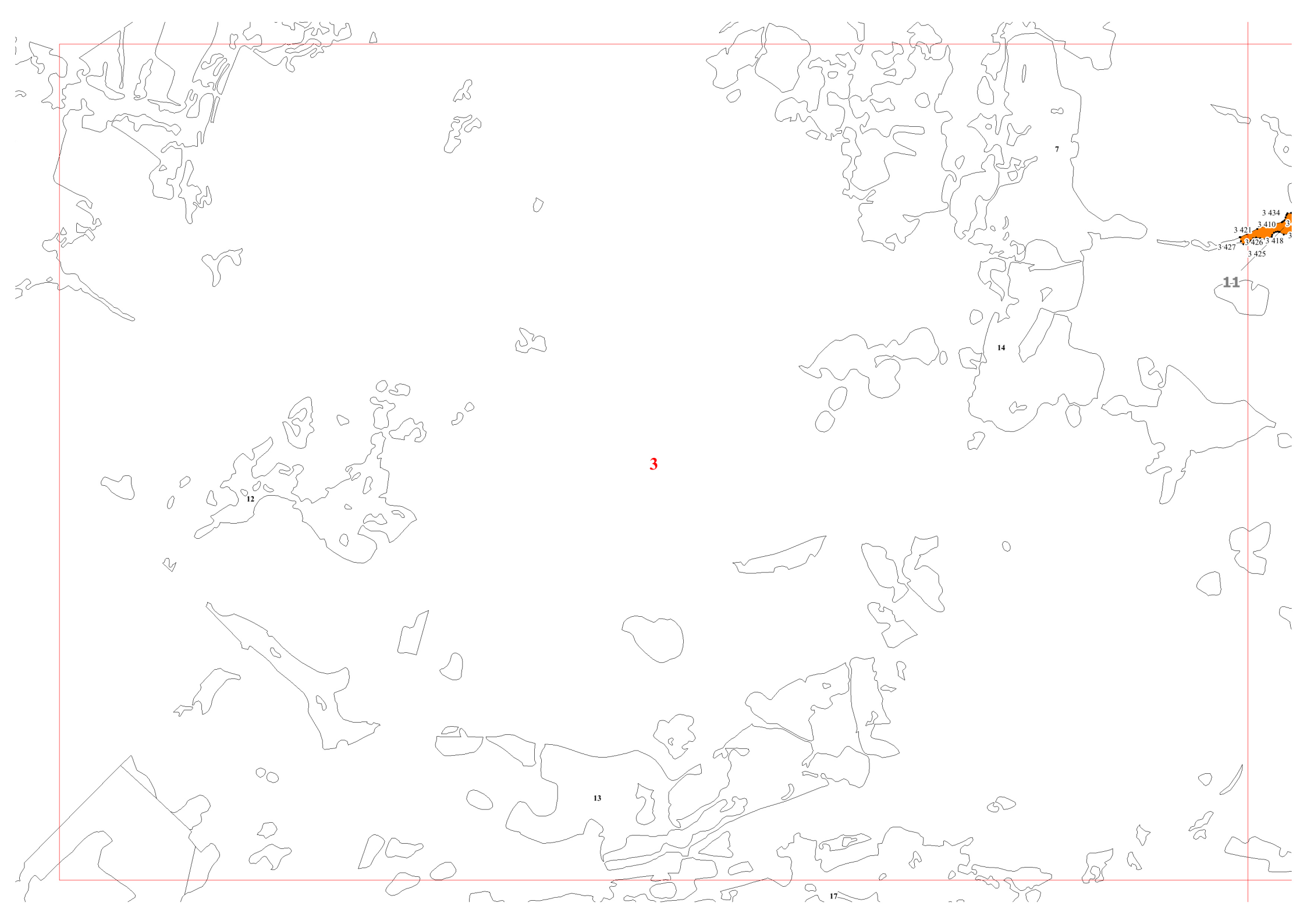
**43**

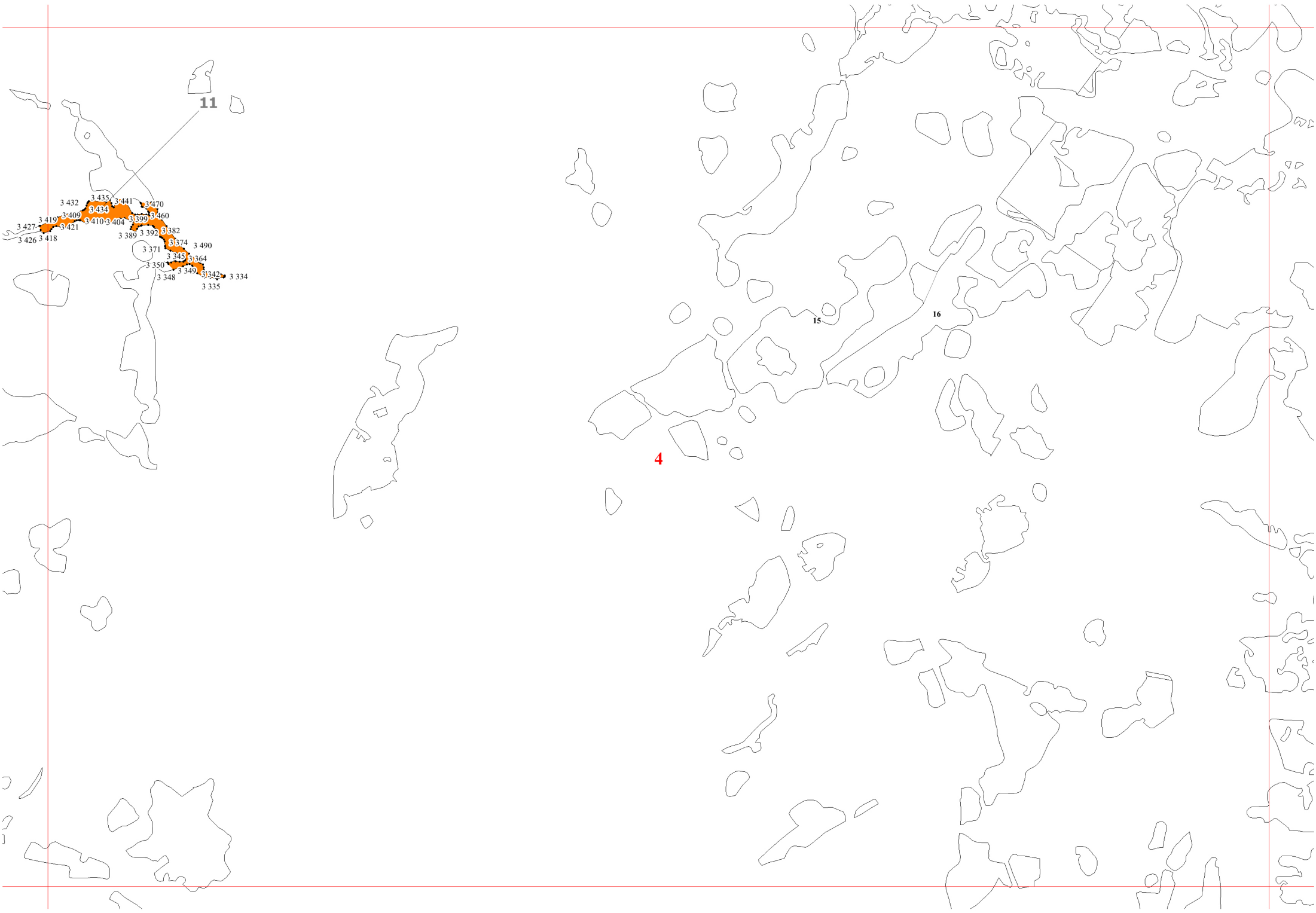
4 572 4 581 4 591  
4 567 4 571 4 563 4 551  
4 566 4 561 4 546 4 545 4 602  
4 542 4 623  
4 539 4 531  
4 532

**18**

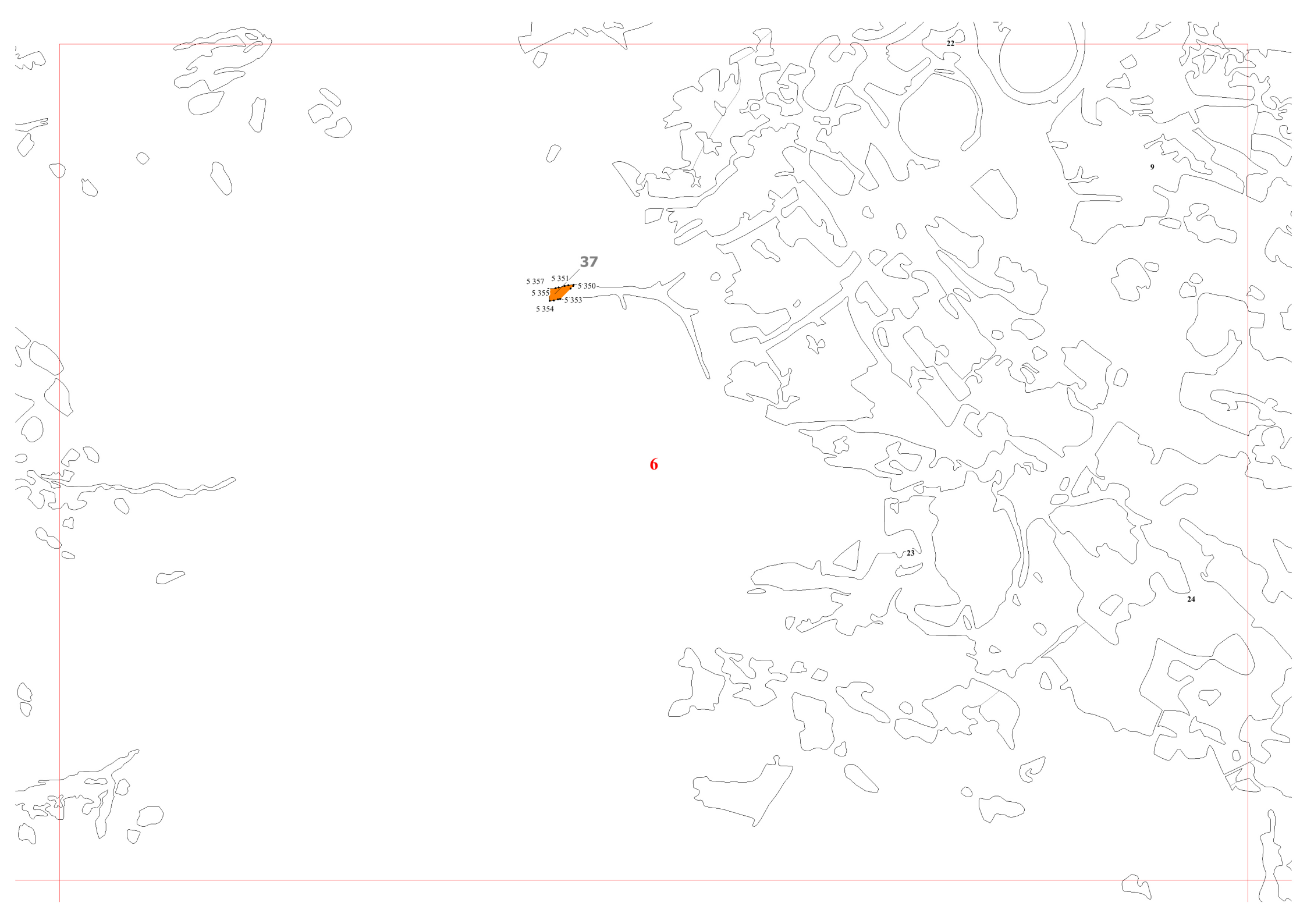
5 549 5 563  
4 223 4 224  
4 307 4 312 4 321 4 242  
4 301 4 308 4 254 4 245  
**1** 4 297 4 258 4 264  
4 288 4 296 4 269  
4 279 4 281 4 273  
4 274 4 273

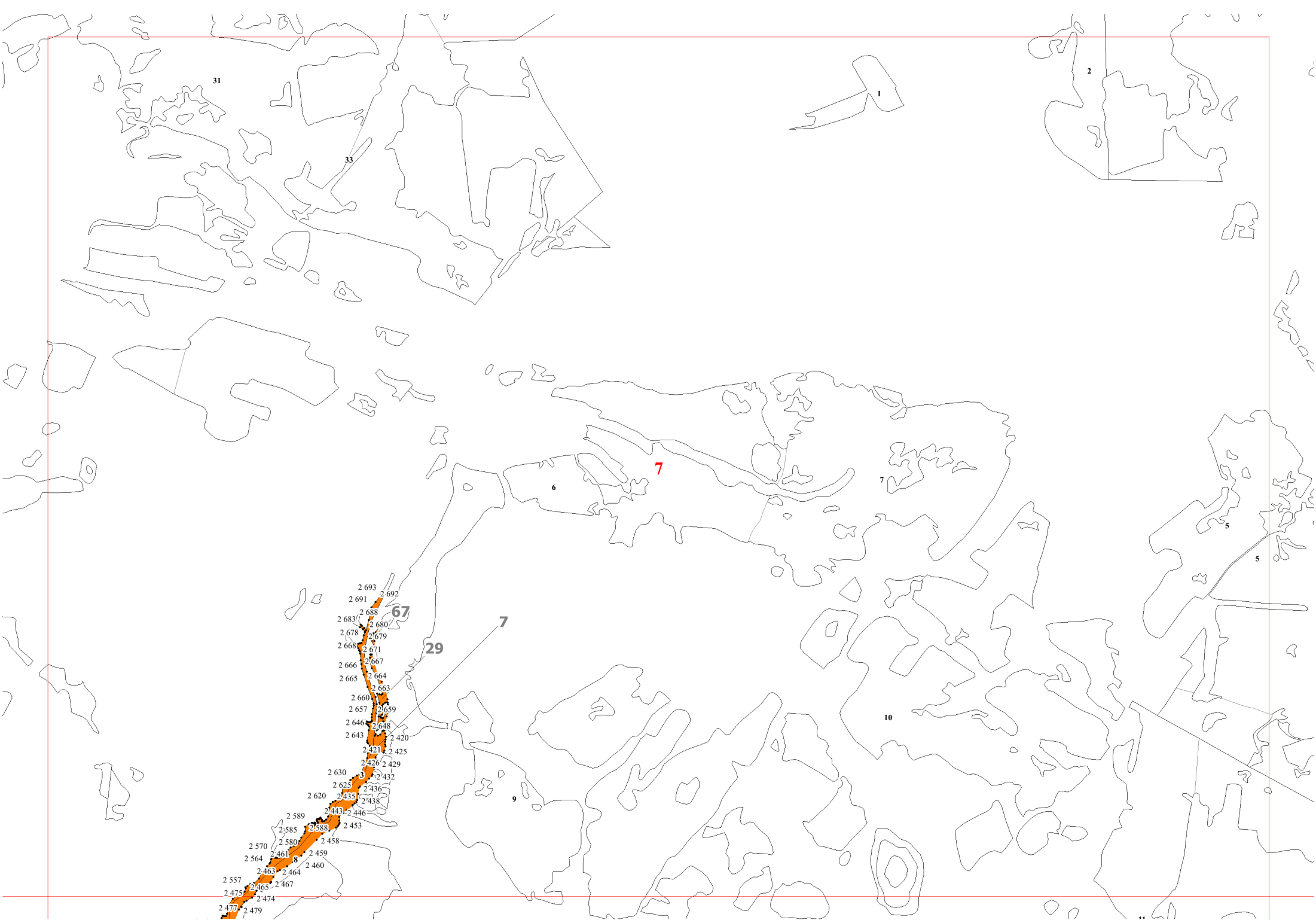












2 693 2 692  
2 691 2 688  
2 683 2 680  
2 678 2 679  
2 668 2 671  
2 666 2 667  
2 665 2 664  
2 660 2 663  
2 657 2 659  
2 646 2 648  
2 643 2 420  
2 421 2 425  
2 426 2 429  
2 630 2 432  
2 625 2 436  
2 620 2 435 2 438  
2 443 2 446  
2 589 2 453  
2 585 2 588  
2 580 2 458  
2 570 2 461 2 459  
2 564 2 463 2 460  
2 557 2 465 2 467  
2 475 2 474  
2 477 2 479

67

29

7

7

10

9

6

7

5

5

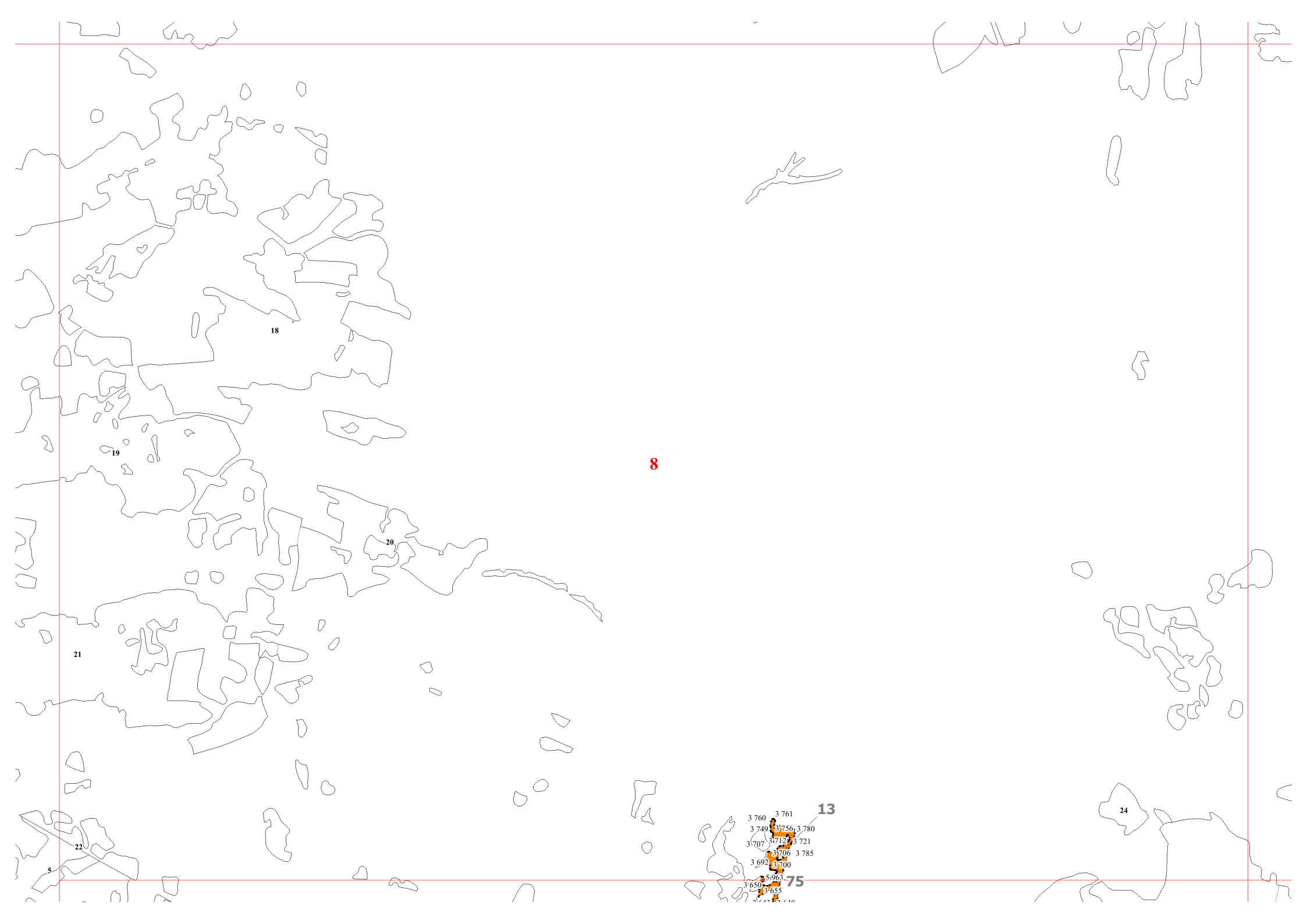
1

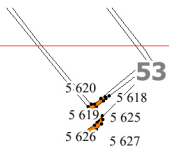
2

31

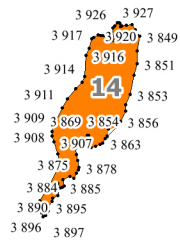
33







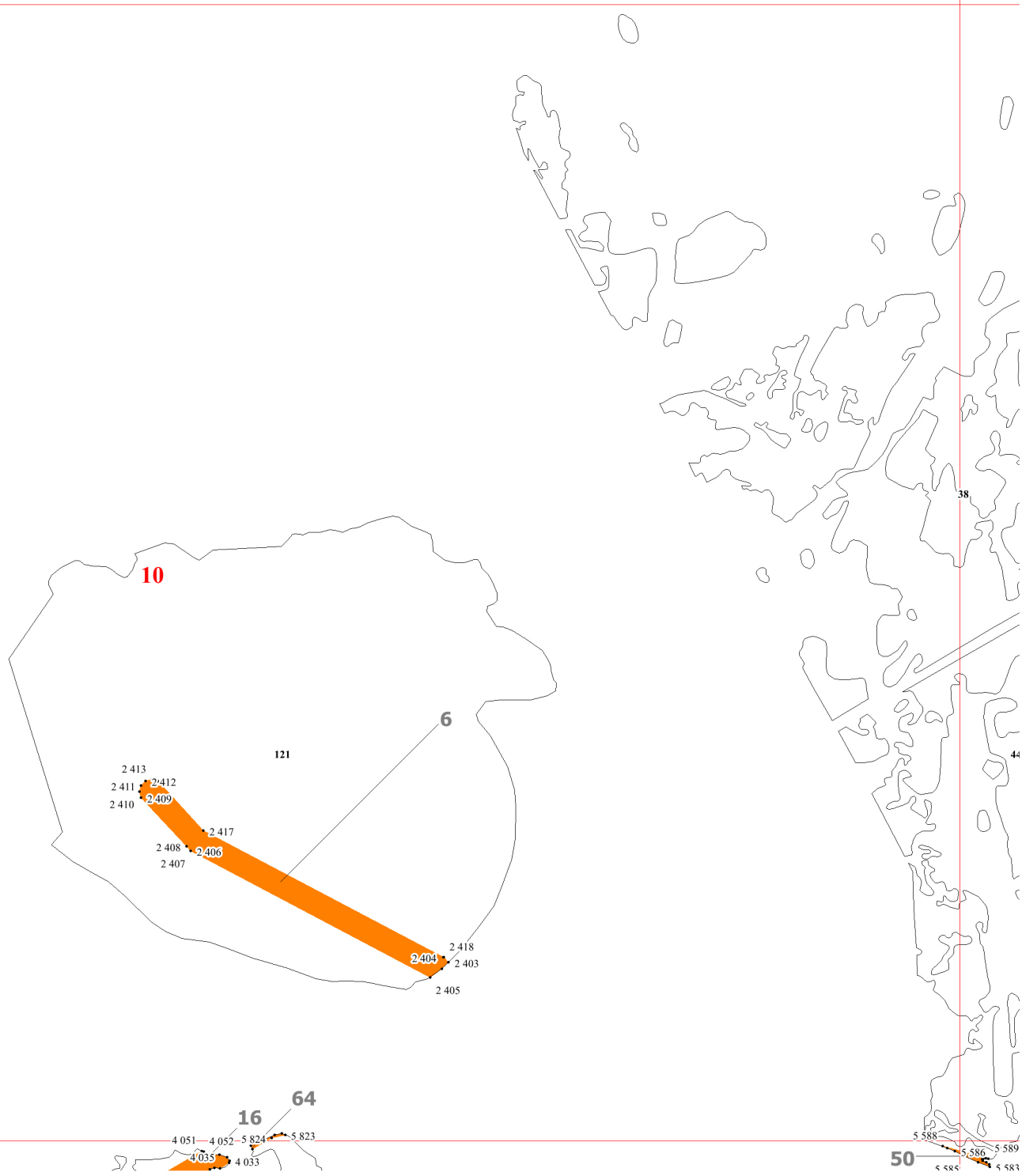
9

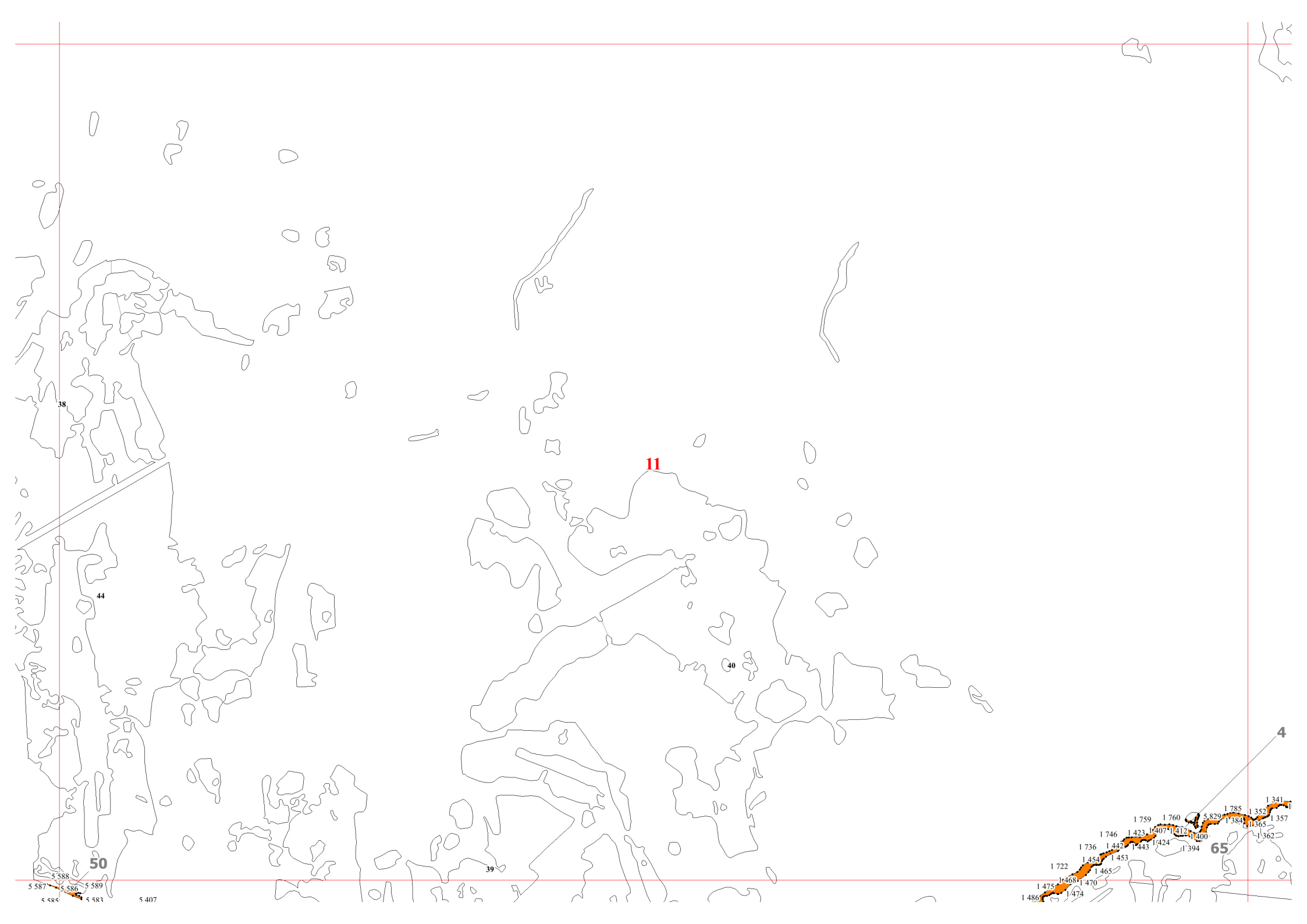


13

2

18





38

44

50

39

11

40

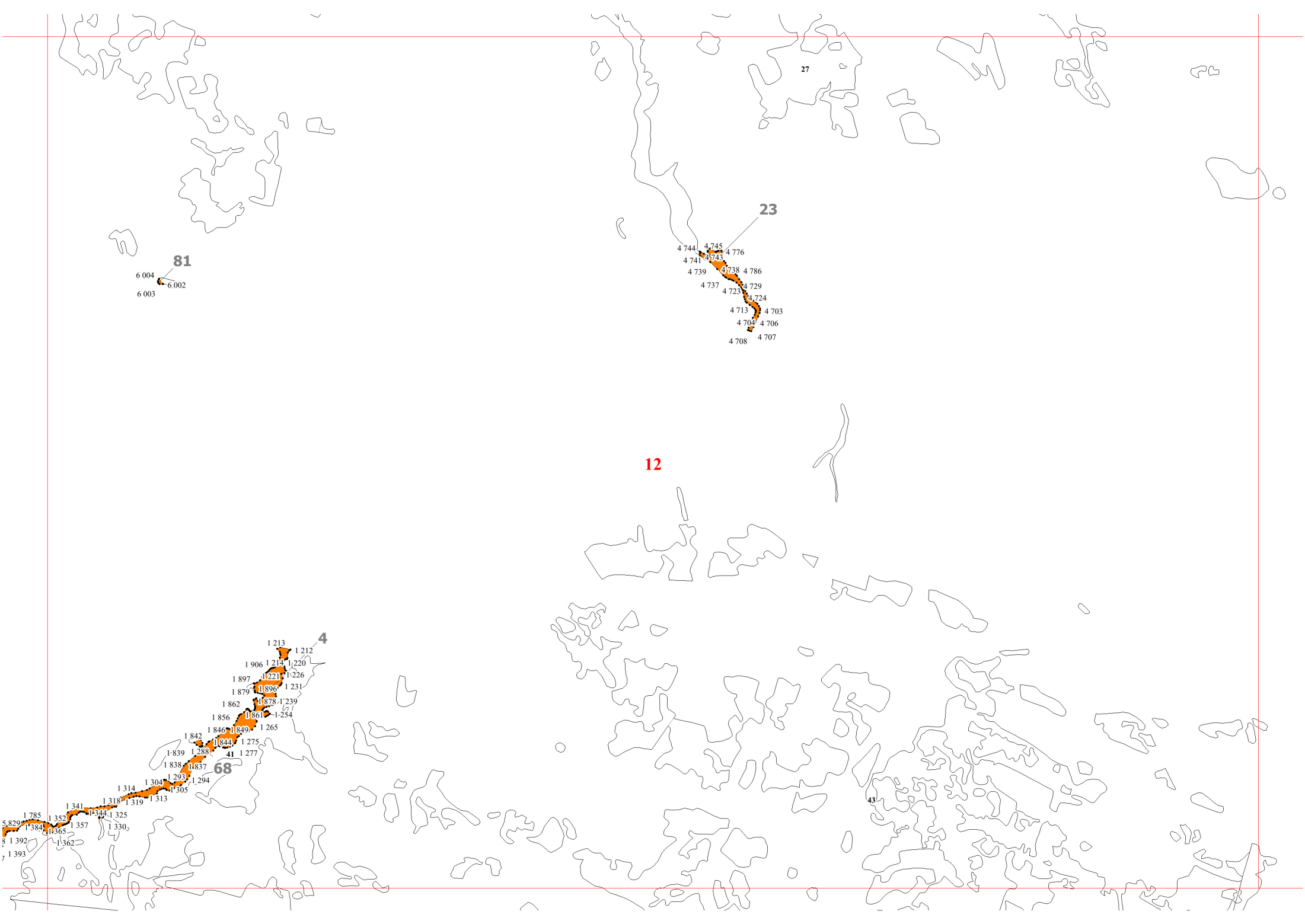
65

4

5 587 5 588 5 589 5 586 5 583 5 585

5 407

1 486 1 475 1 474 1 470 1 468 1 465 1 454 1 453 1 722 1 736 1 746 1 442 1 443 1 424 1 407 1 412 1 400 1 394 1 759 1 760 1 5829 1 384 1 785 1 352 1 357 1 365 1 362 1 341



**81**

6 004  
6 002  
6 003

**23**

4 744 4 745 4 776  
4 741 4 743  
4 739 4 738 4 786  
4 737 4 723 4 729  
4 724  
4 713 4 703  
4 704 4 706  
4 708 4 707

**12**

**4**

1 213 1 212  
1 906 1 214 1 220  
1 897 1 221 1 226  
1 879 1 896 1 231  
1 862 1 878 1 239  
1 856 1 861 1 254  
1 842 1 846 1 849 1 265  
1 839 1 288 1 275  
1 838 1 837 41 1 277  
1 304 1 293 1 294  
1 314 1 319 1 313  
1 318 1 344 1 325  
1 352 1 357 1 330  
1 785 1 362  
5 829 1 384 1 365  
8 1 392  
7 1 393

**68**

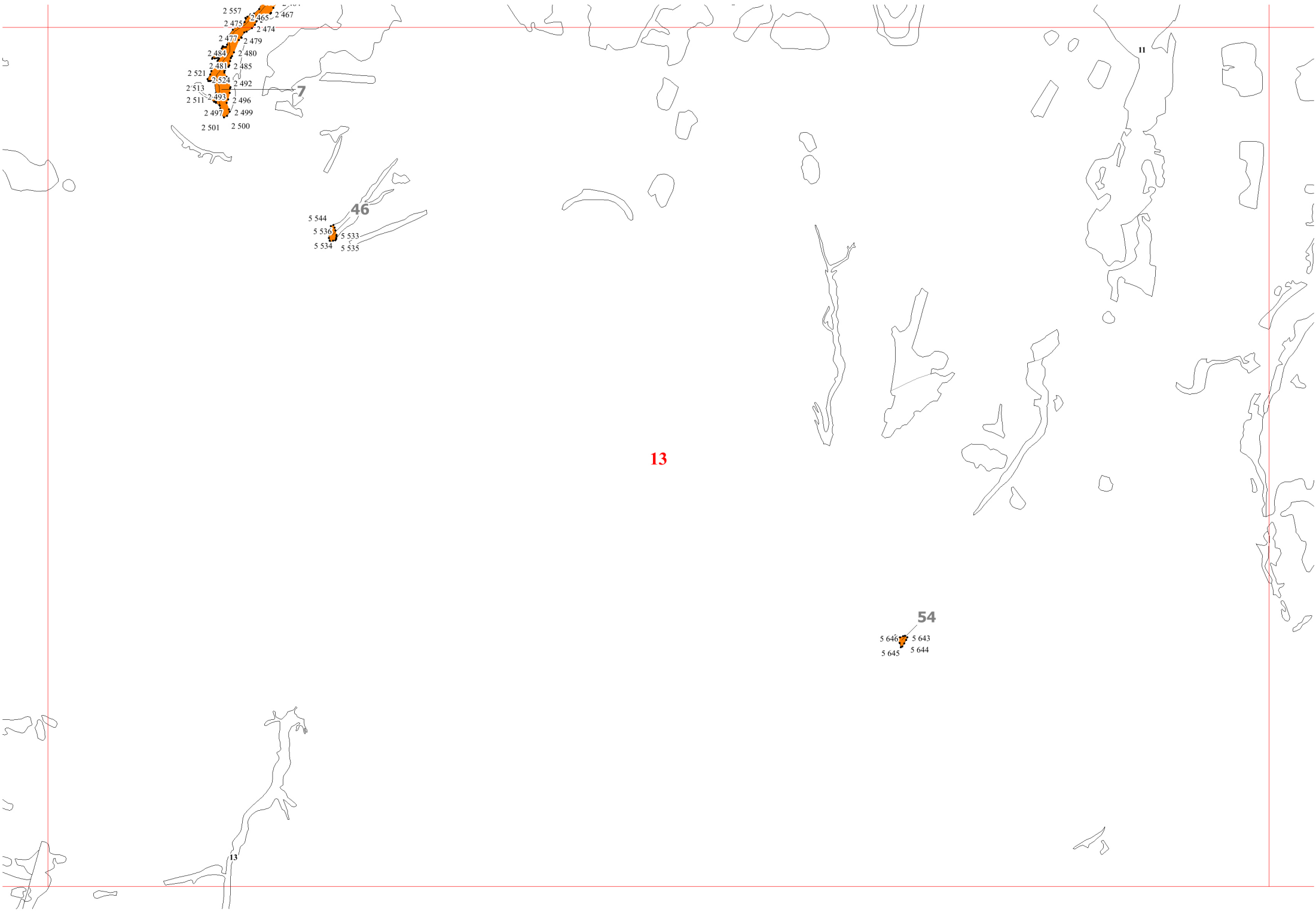
**43**

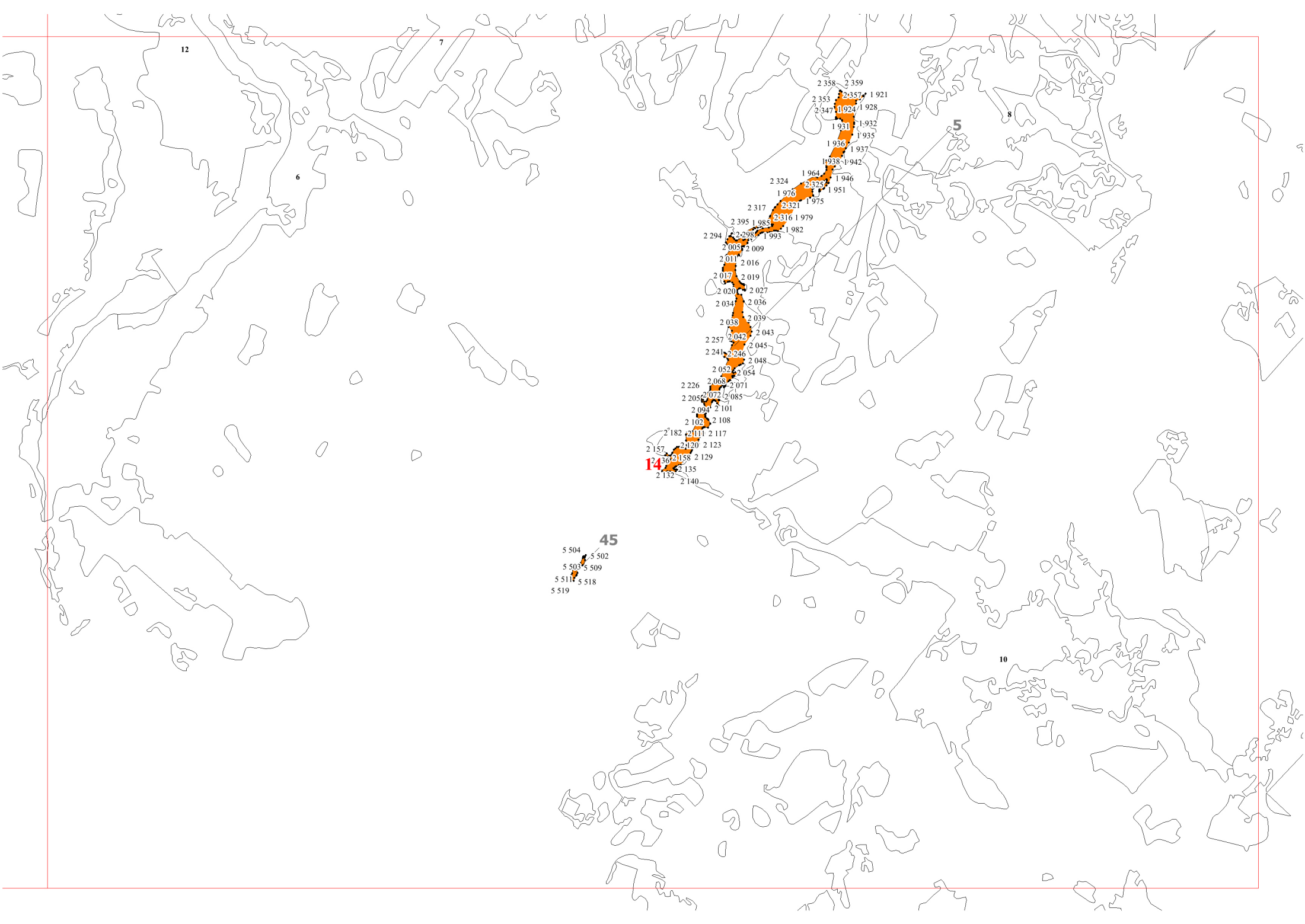
2 557 2 465 2 467  
2 475 2 474  
2 477 2 479  
2 484 2 480  
2 481 2 485  
2 521 2 524 2 492  
2 513 2 493 2 496  
2 511 2 497 2 499  
2 501 2 500

5 544  
5 536 46  
5 533  
5 534 5 535

13

54  
5 646 5 643  
5 645 5 644





12

7

6

5

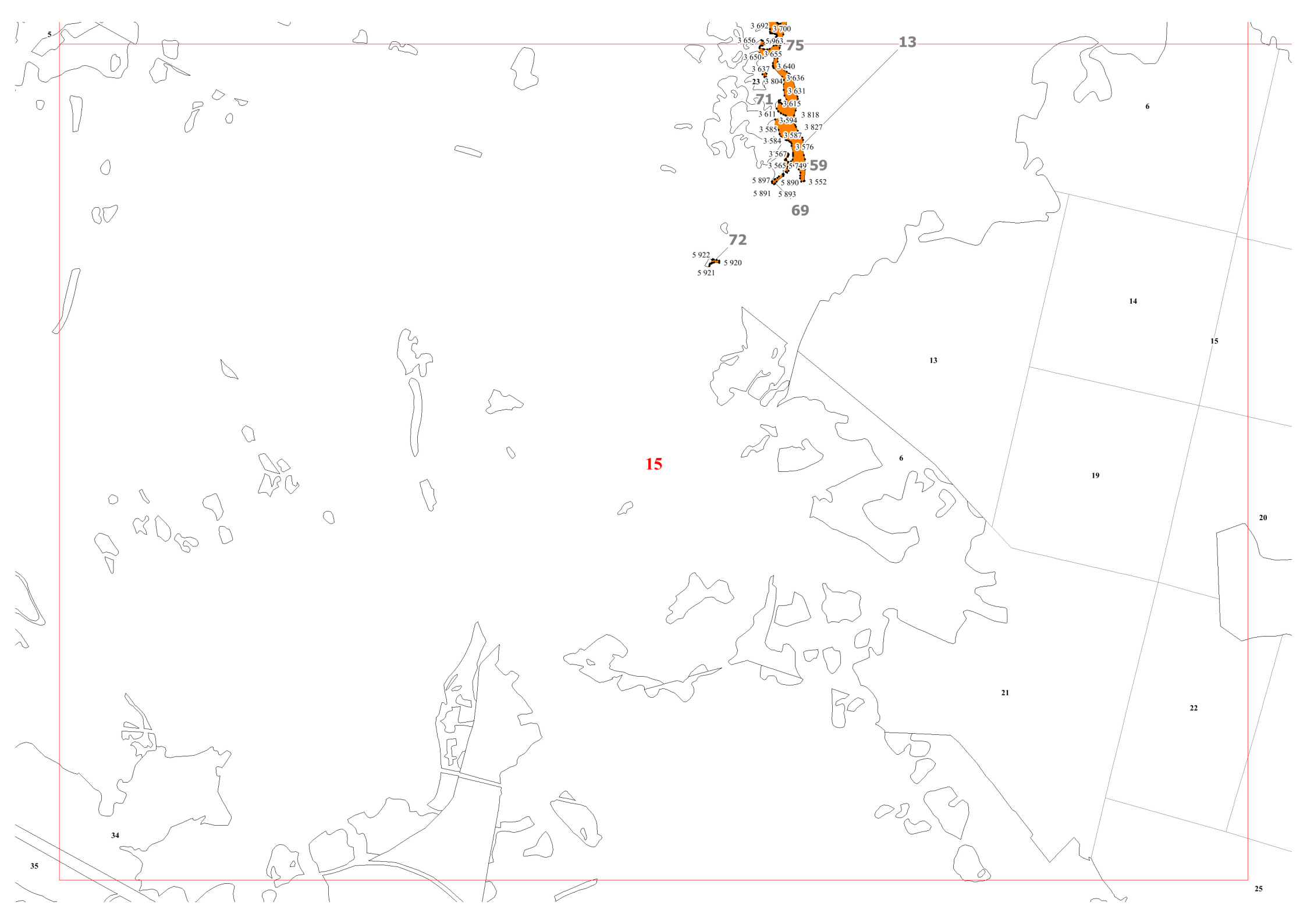
8

14

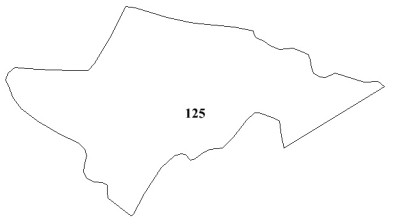
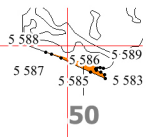
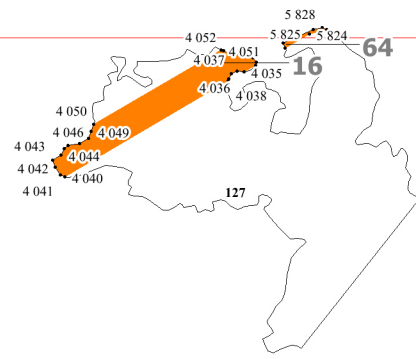
45

5504  
5502  
5503  
5509  
5511  
5518  
5519

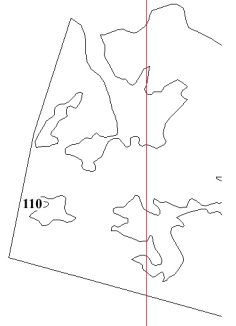
10

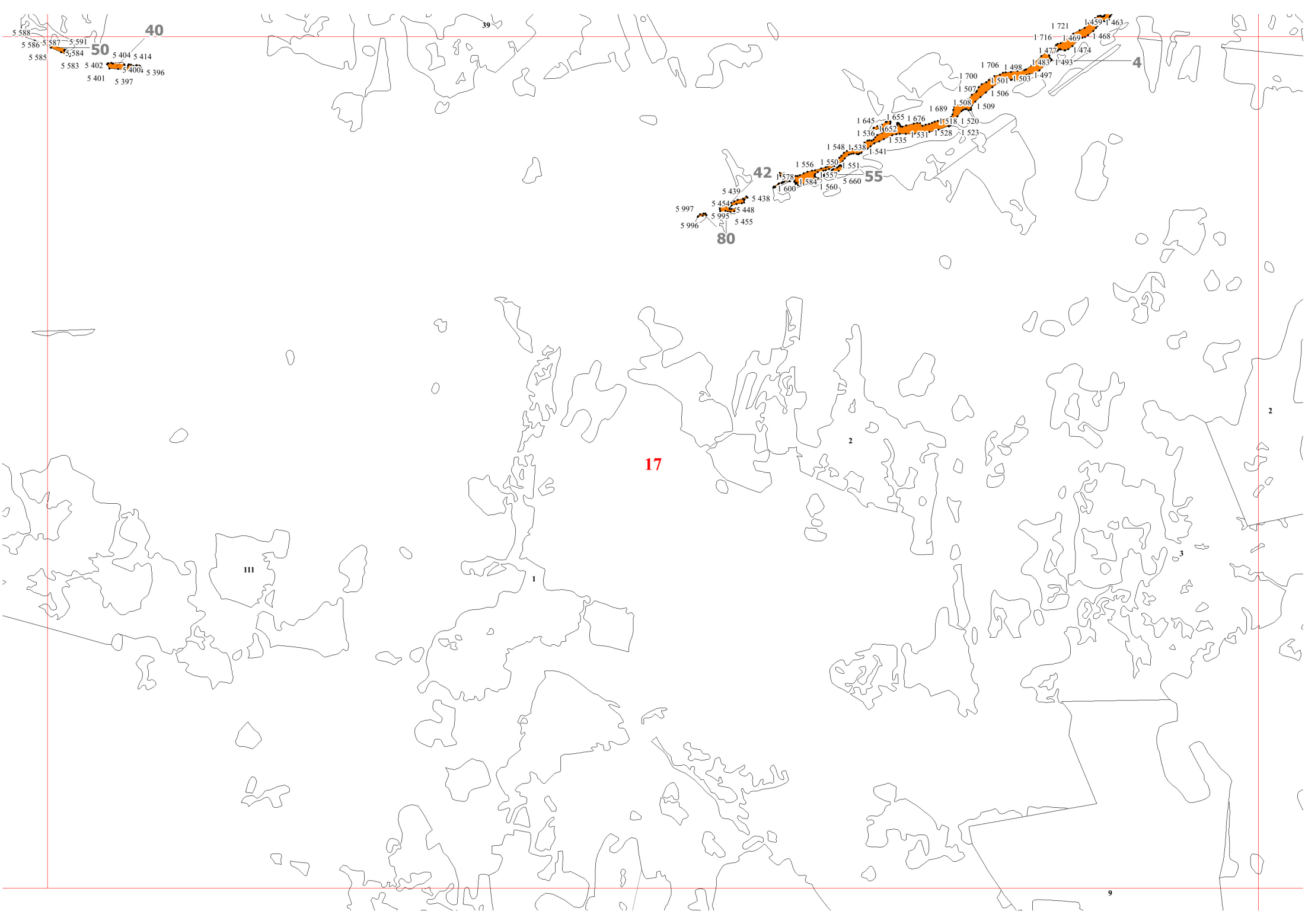




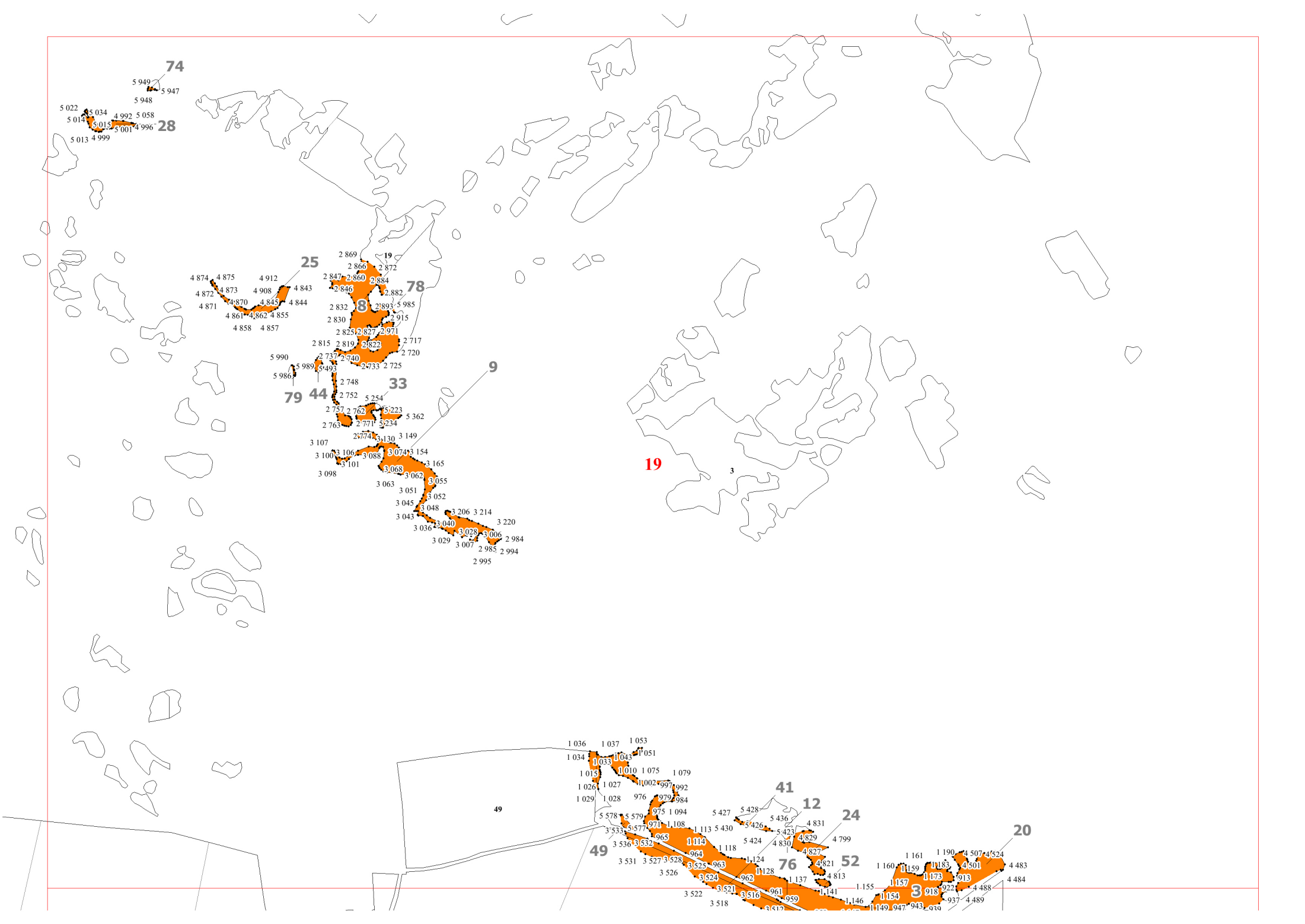


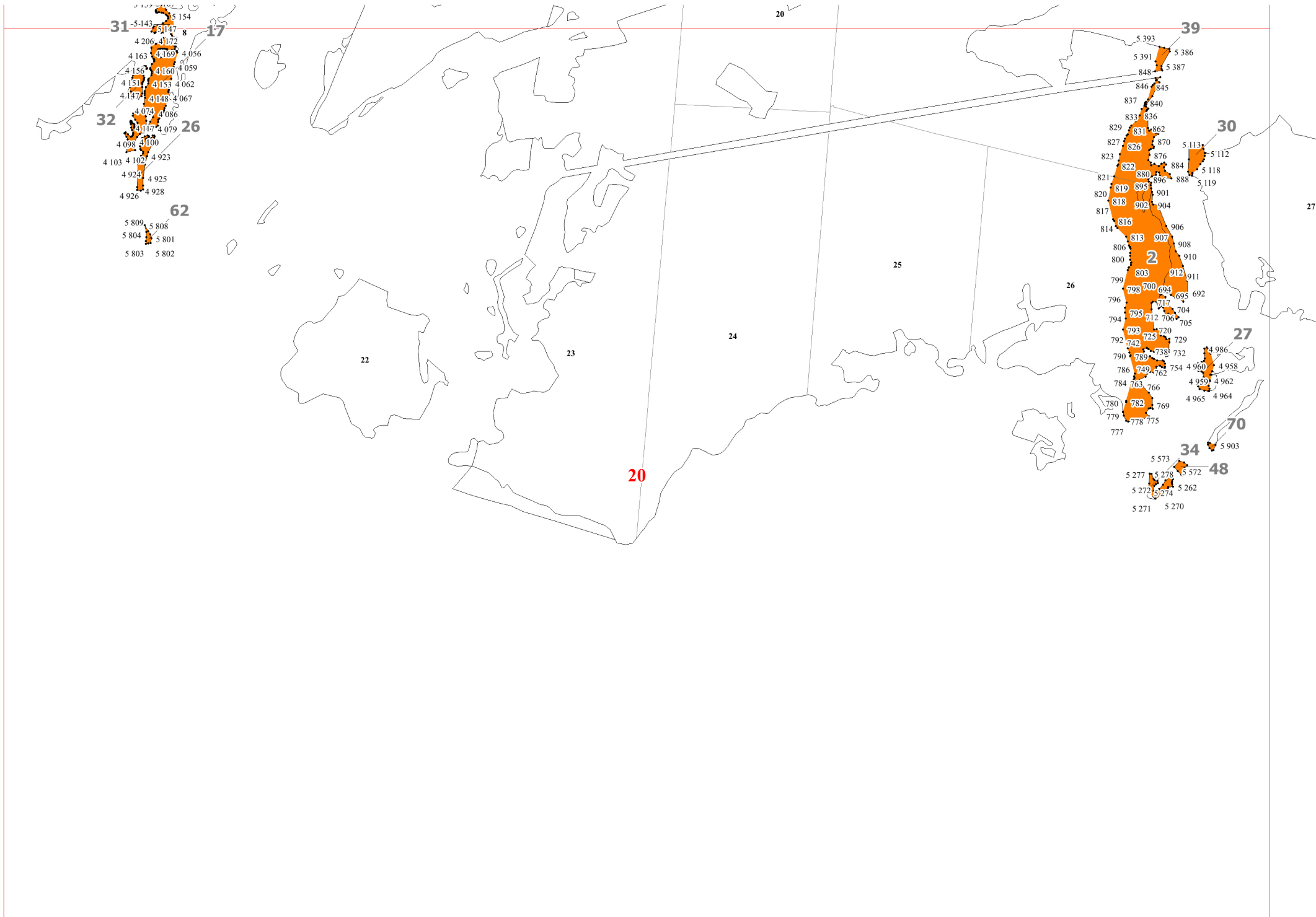
16

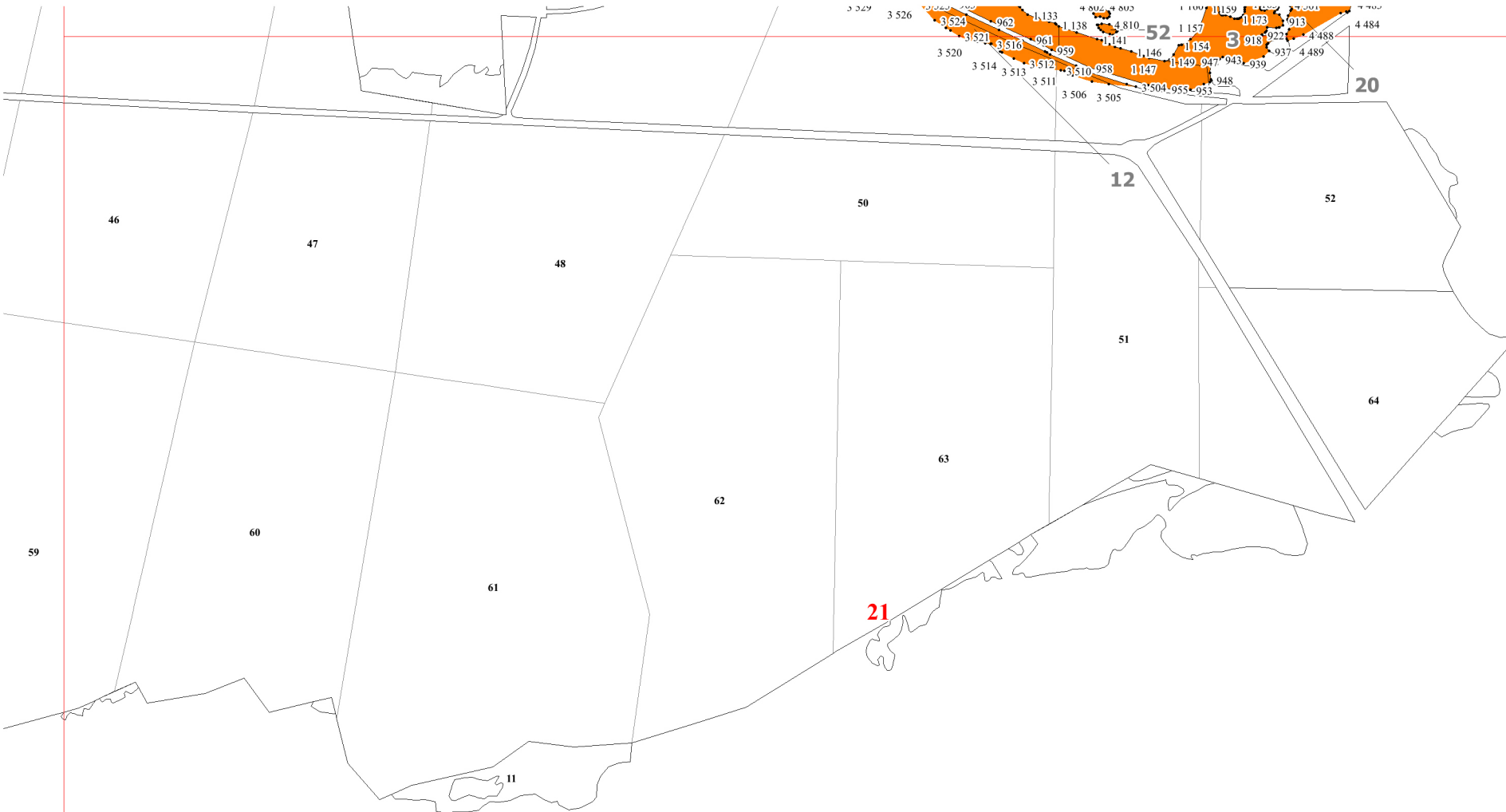












21

12

20

46

47

48

50

52

59

60

61

62

63

64

