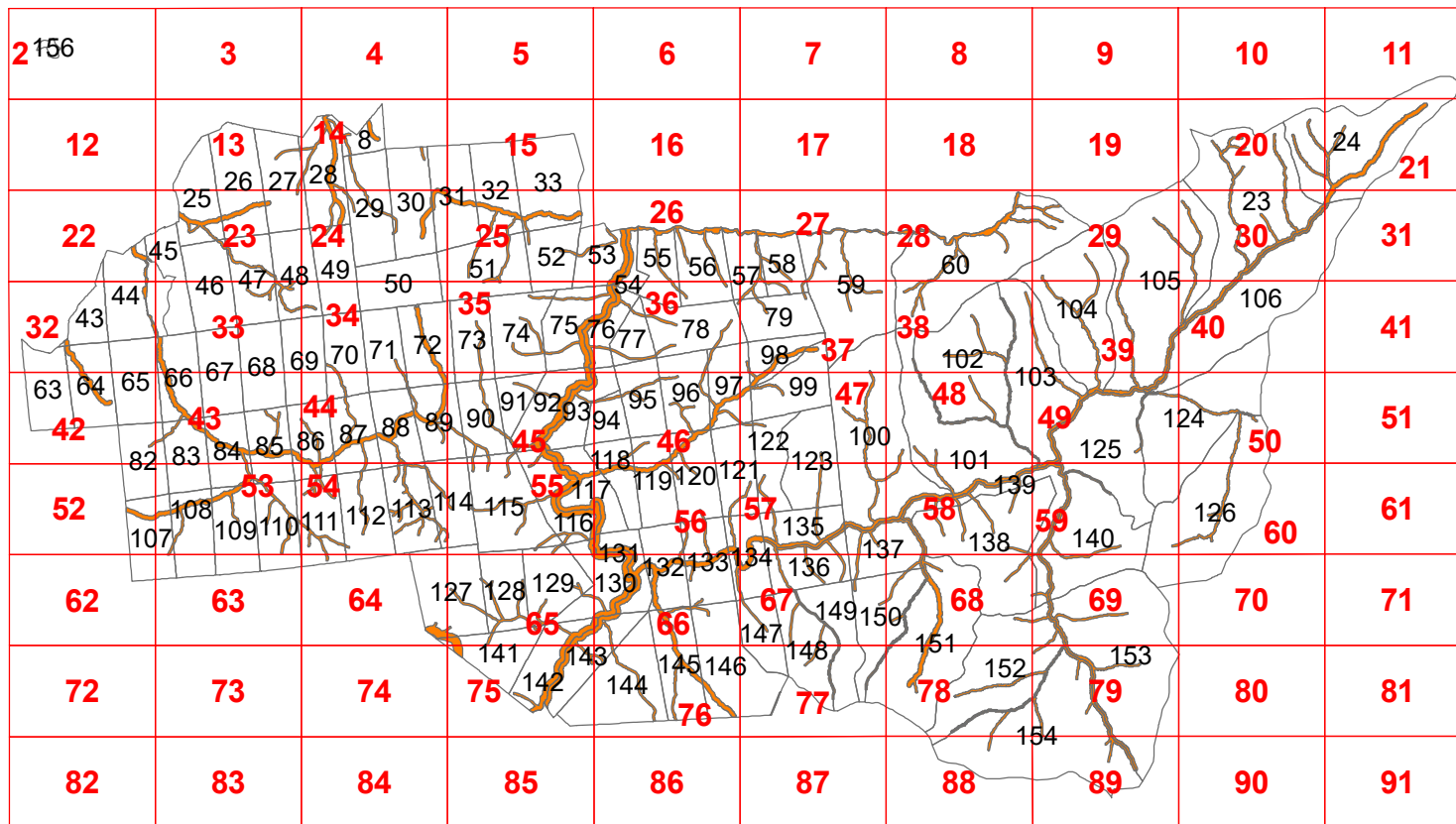


**Графическое описание местоположения границ земель, на которых
располагаются леса, расположенные в водоохраных зонах,
на территории Ининского участкового лесничества
Баргузинского лесничества Республики Бурятии**

Приложение № 28 к приказу Рослесхоза
от 27.02.2023 № 162

1 155

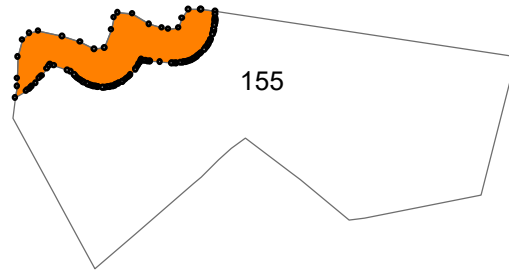


УСЛОВНЫЕ ОБОЗНАЧЕНИЯ:

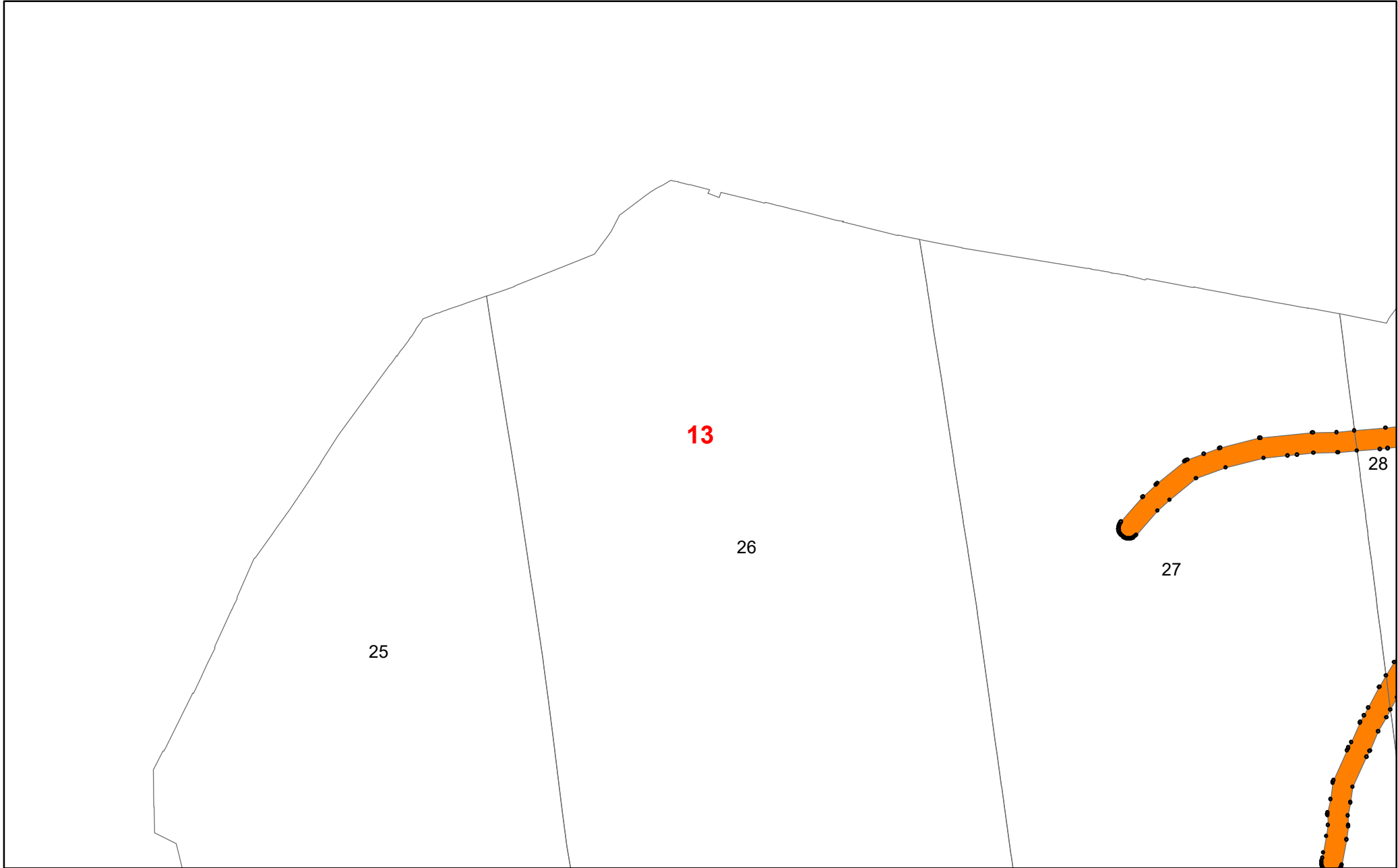
1 схема расположения листов

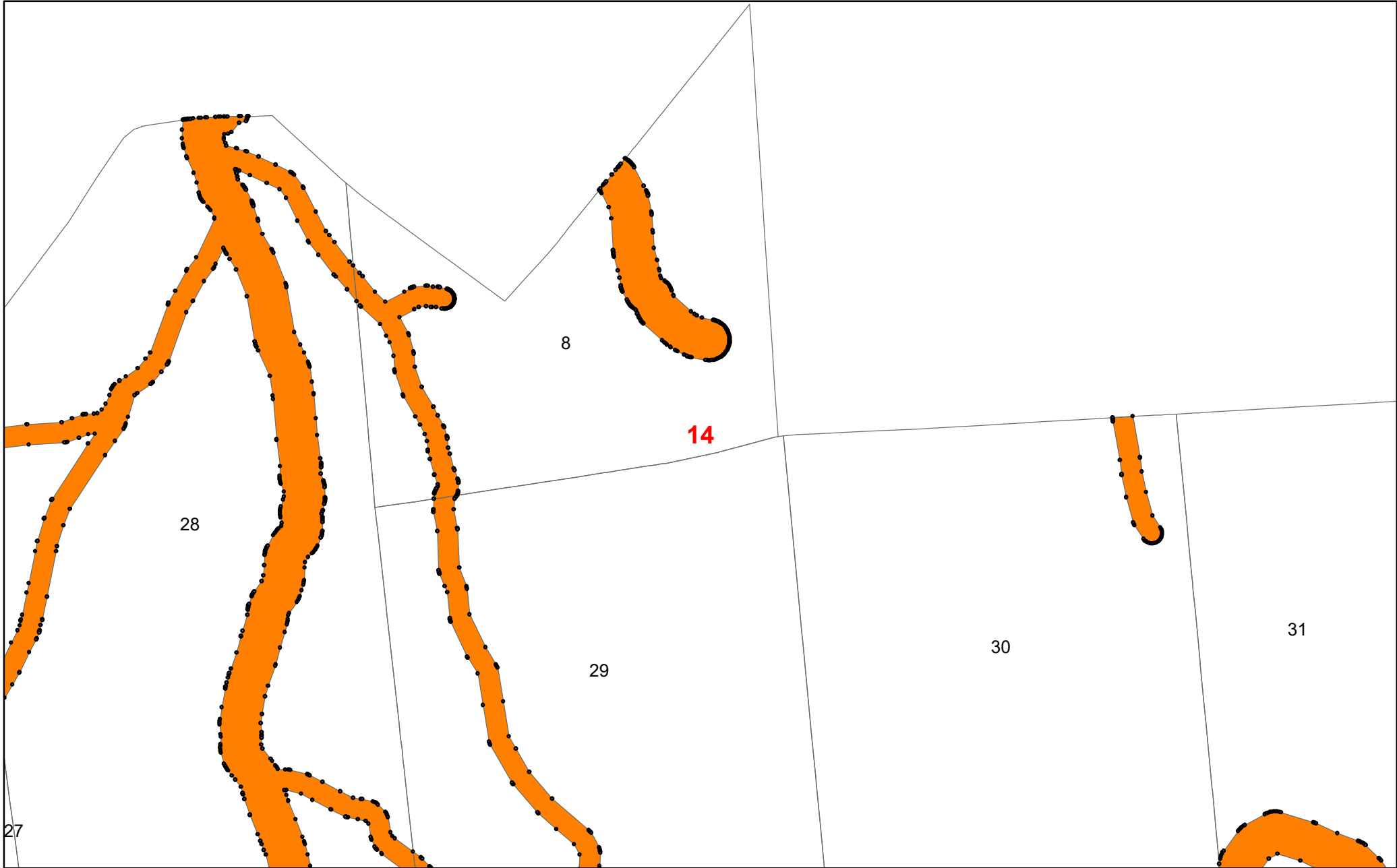
□ границы листов

■ леса, расположенные в водоохраных зонах



1





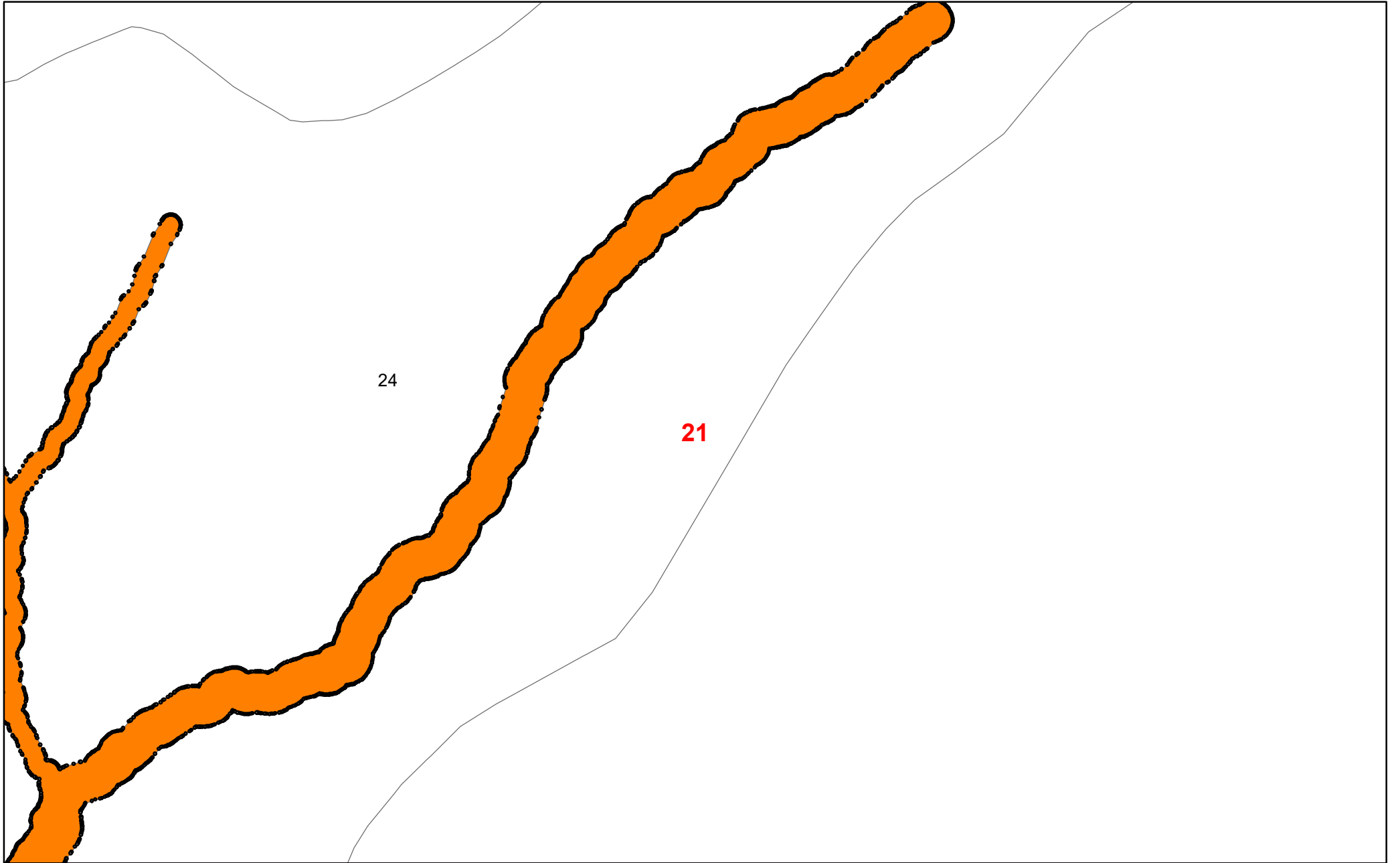


105

20

23

24



24

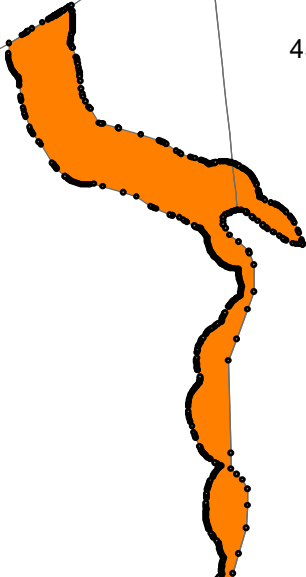
21

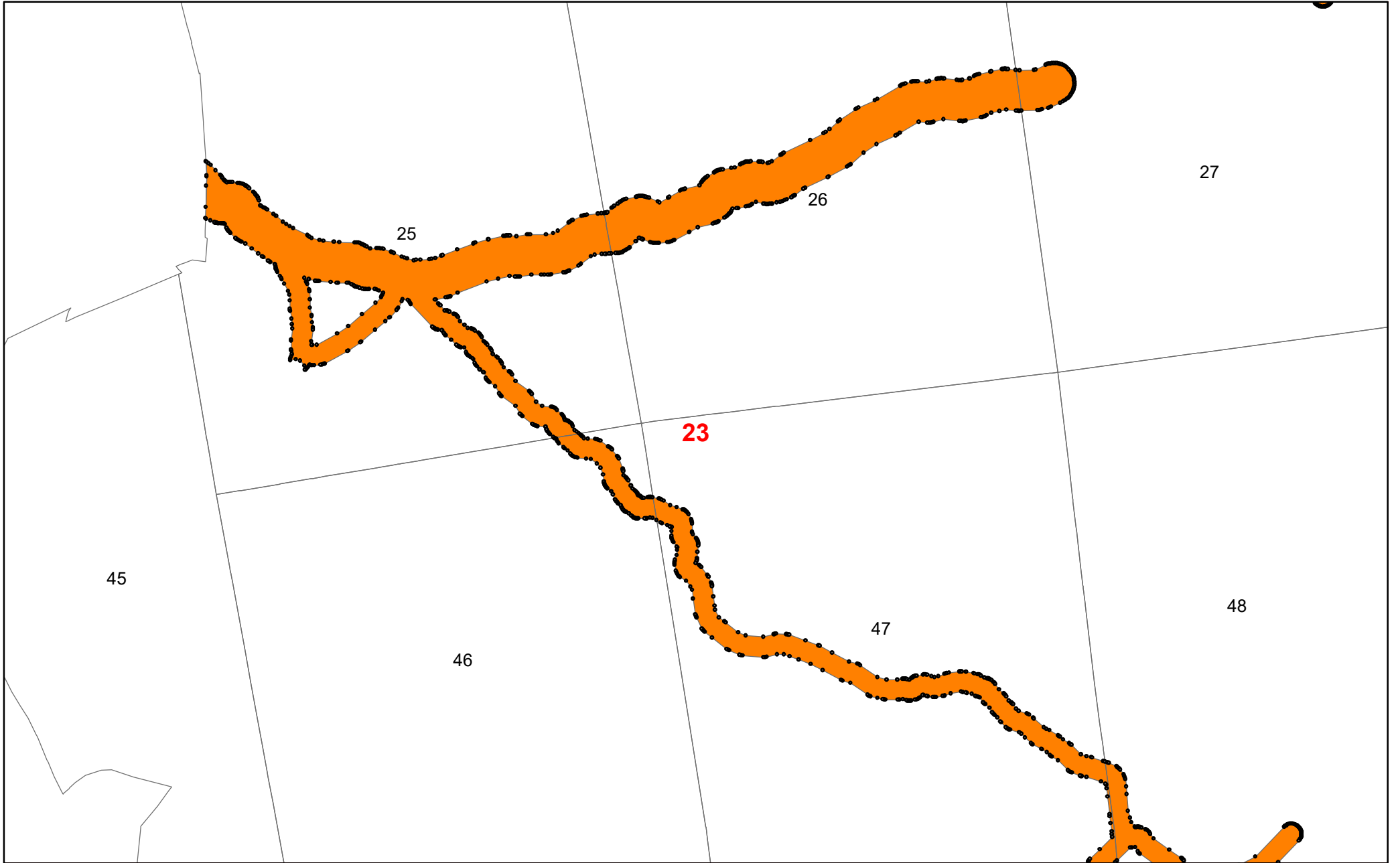
22

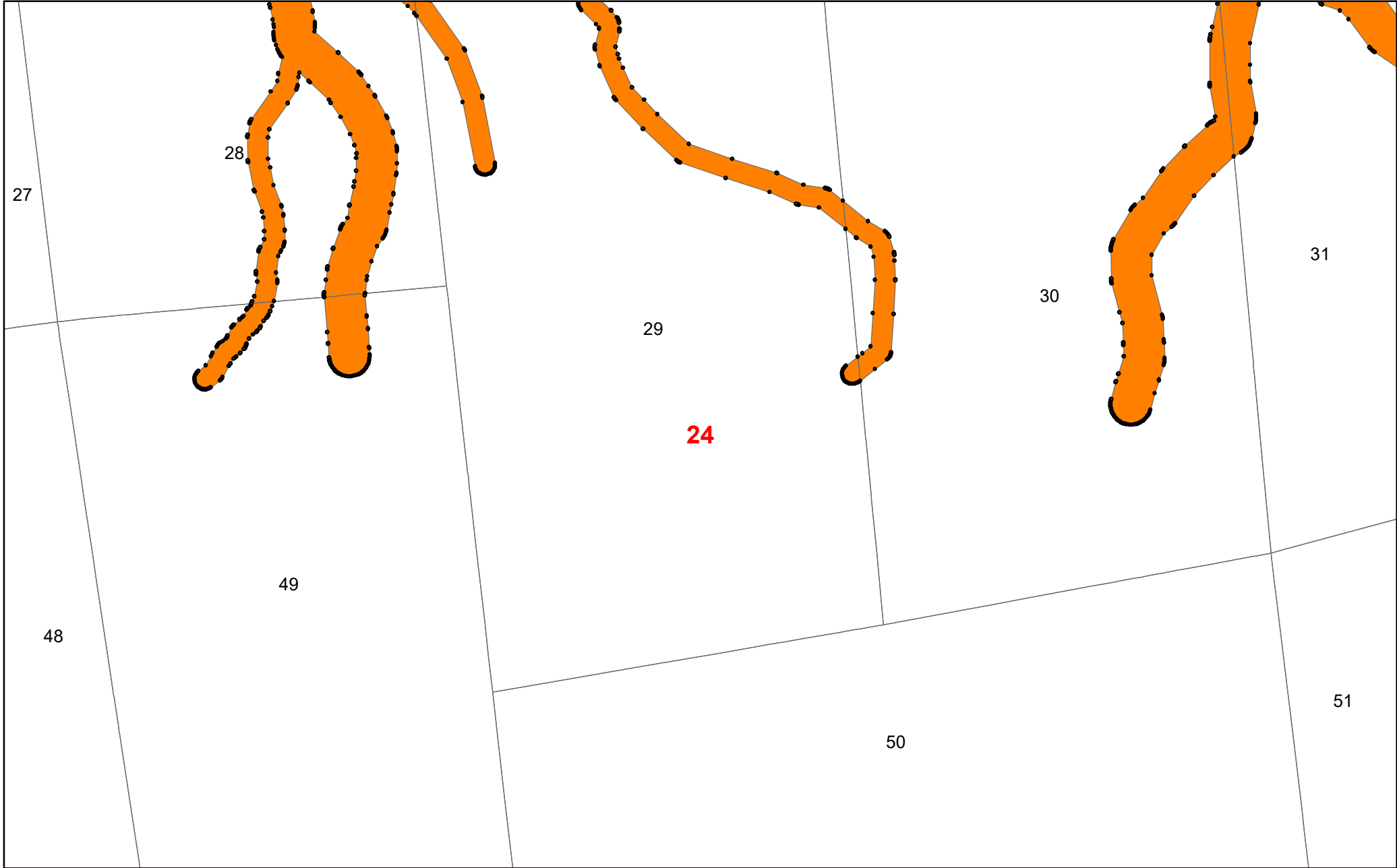
43

44

45







27

28

29

30

31

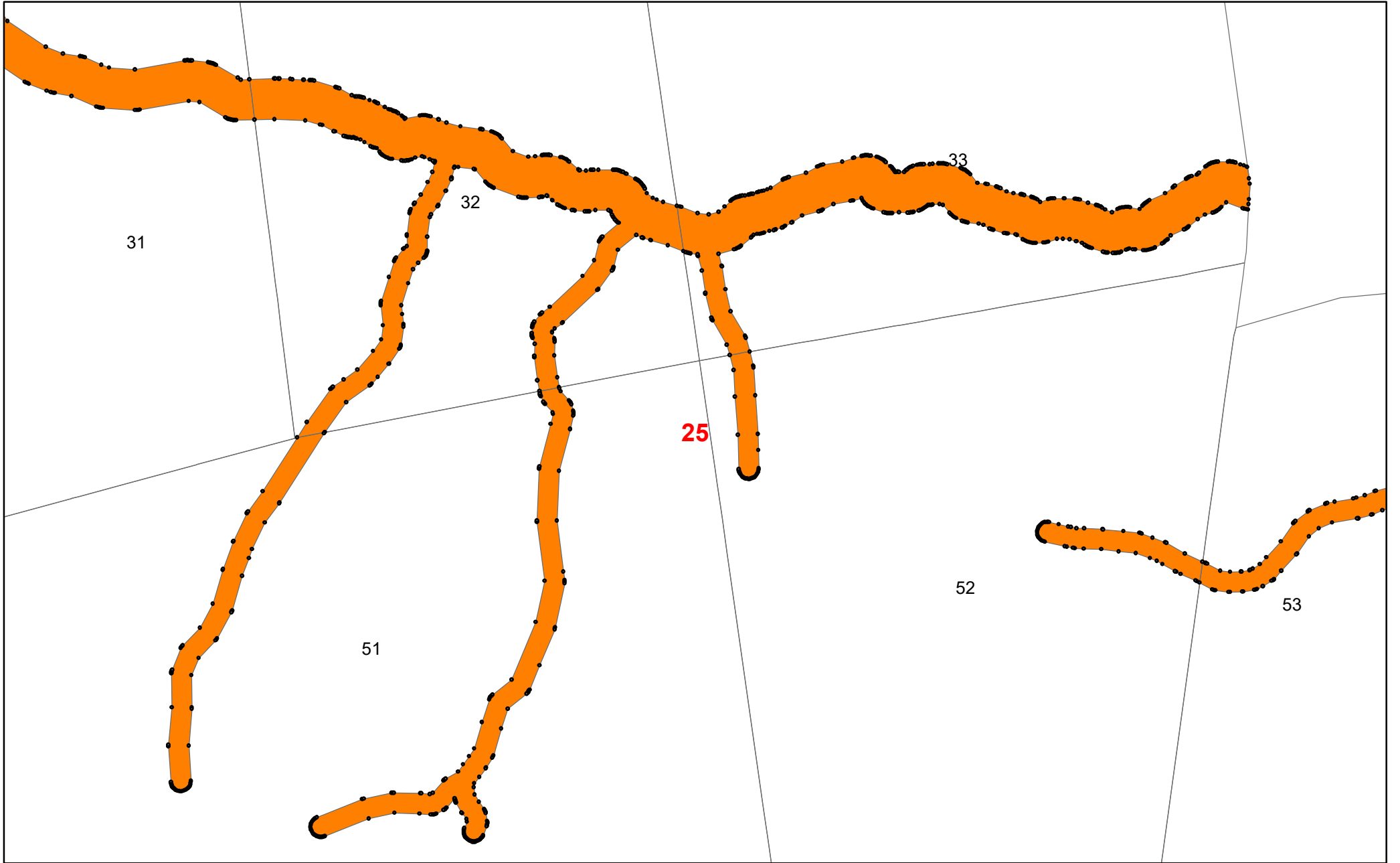
24

49

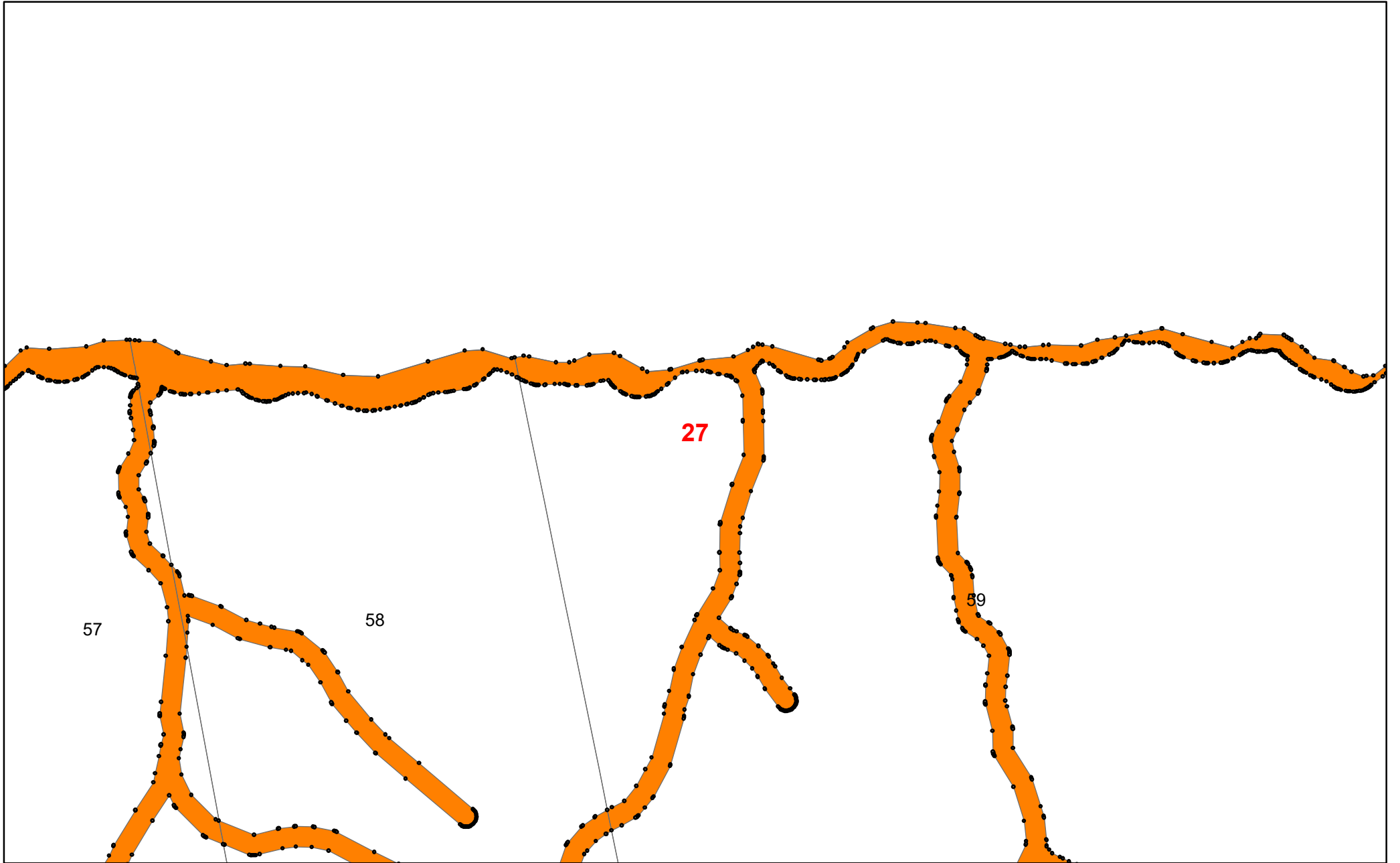
48

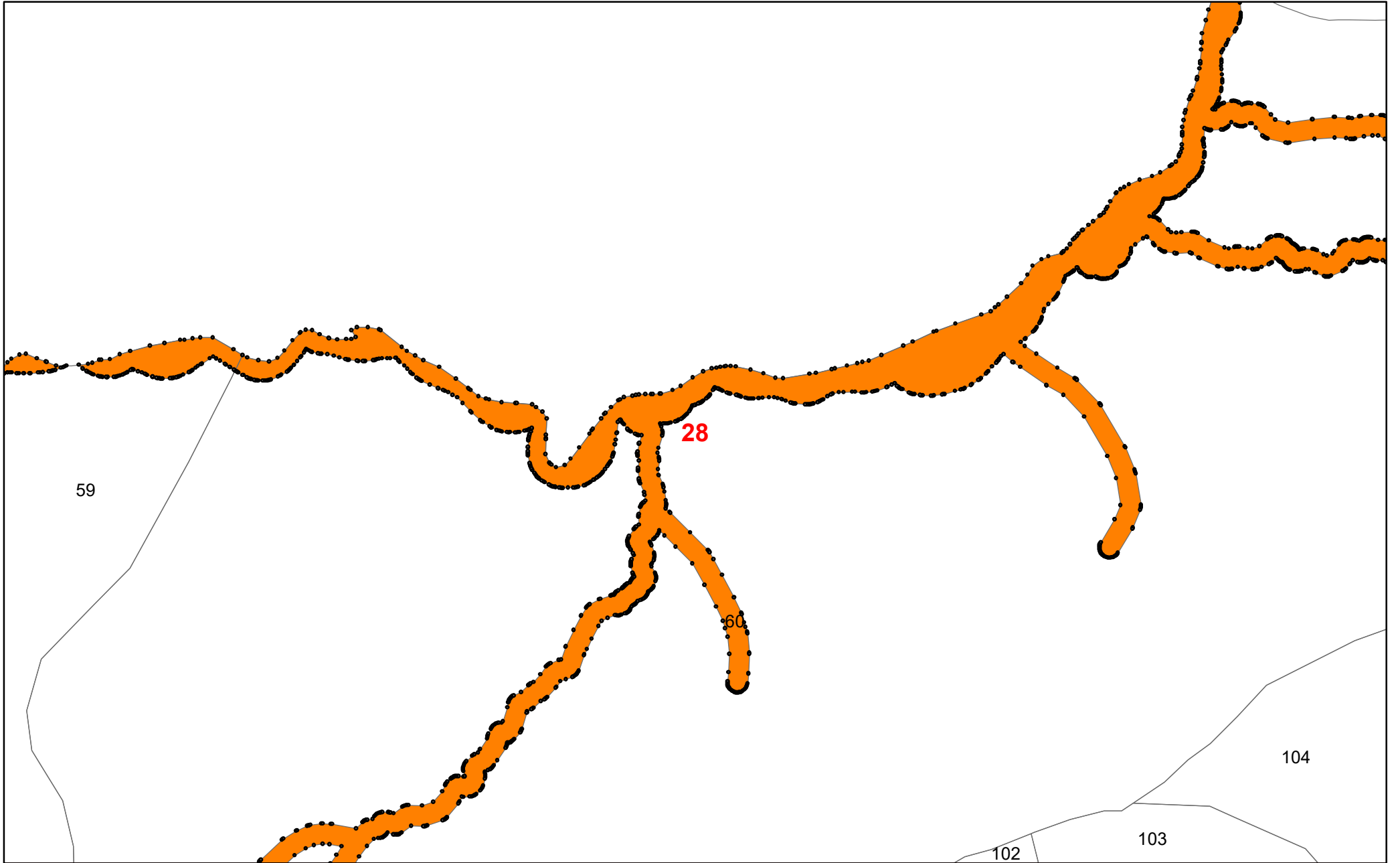
50

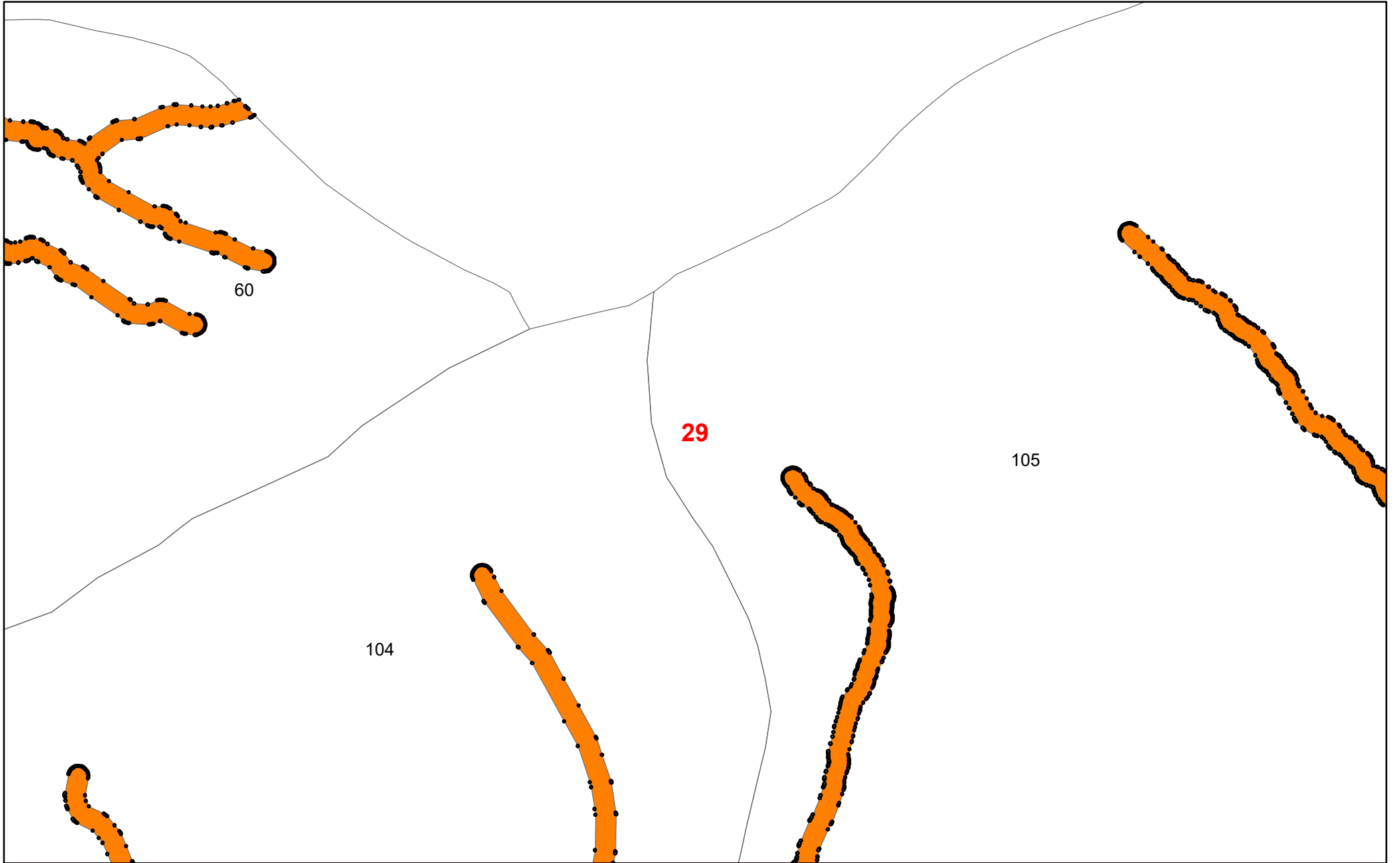
51

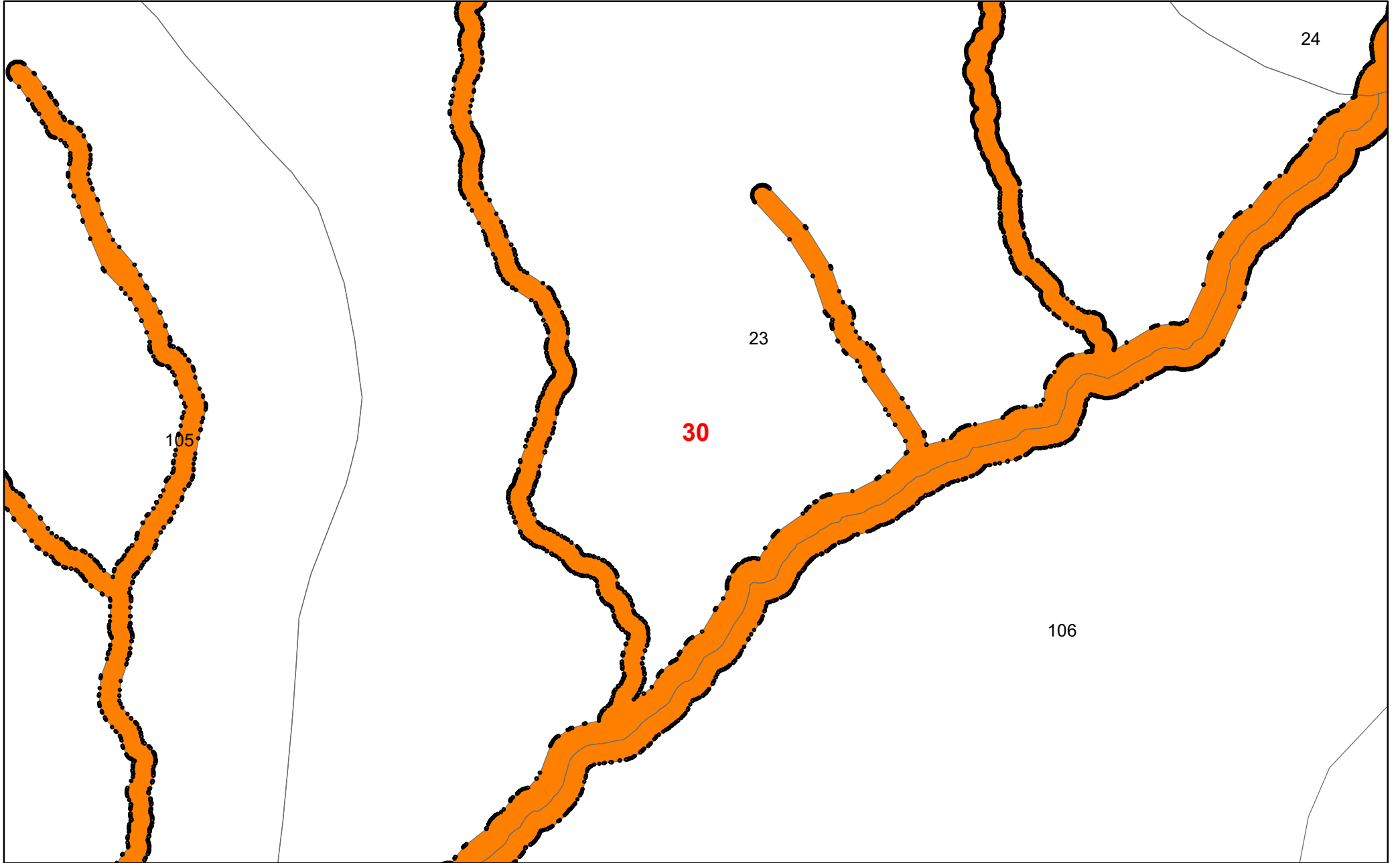













105

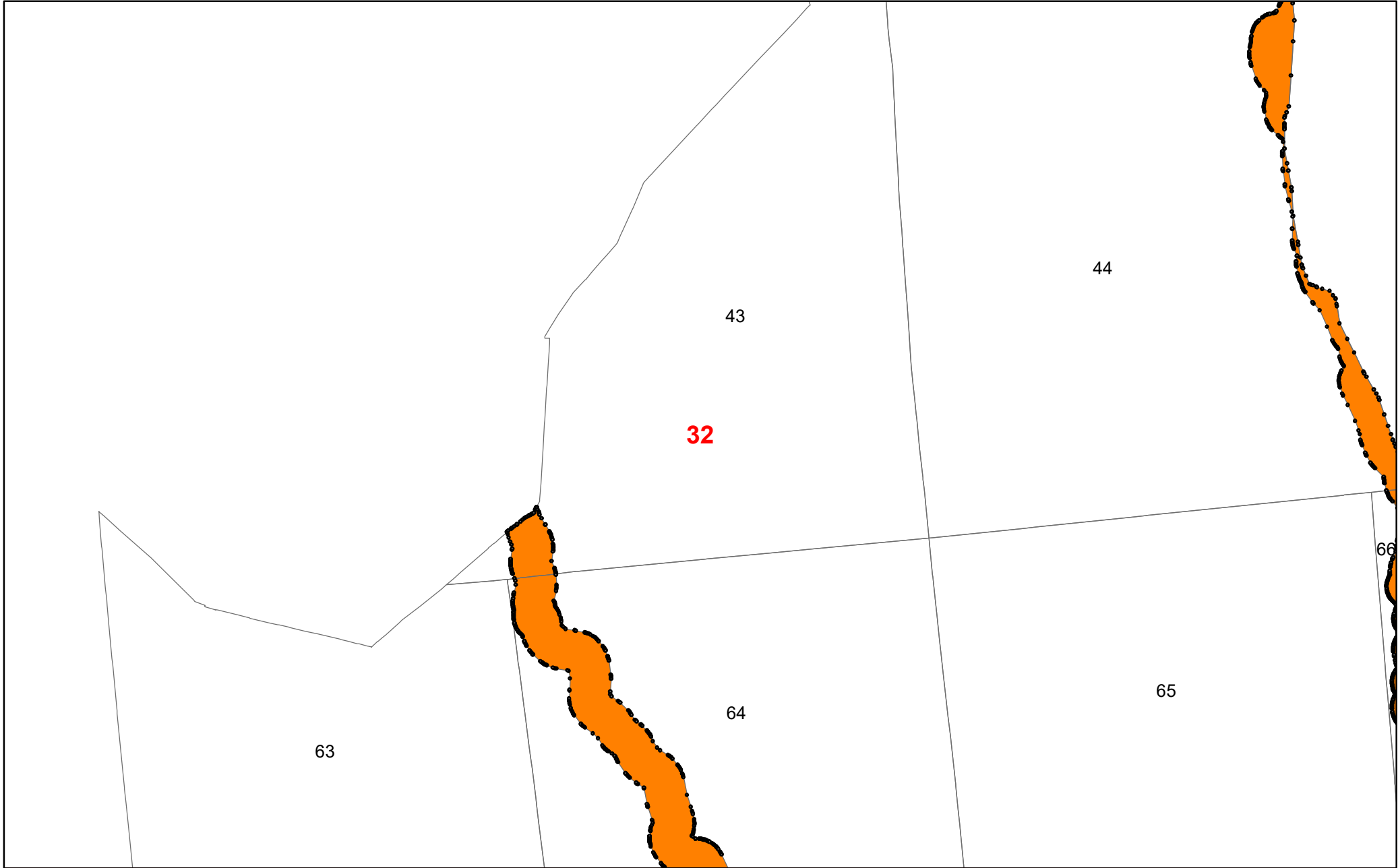
23

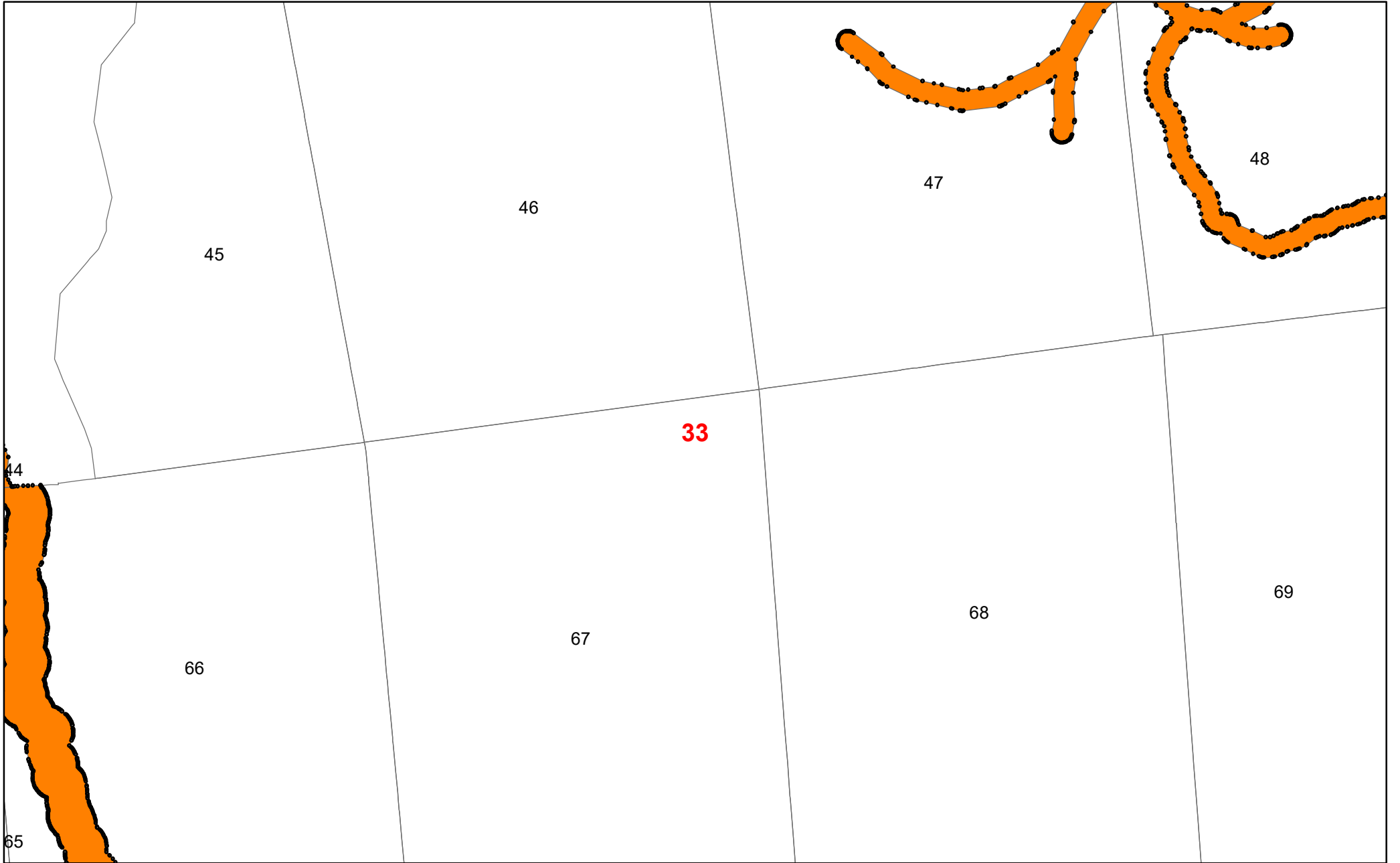
30

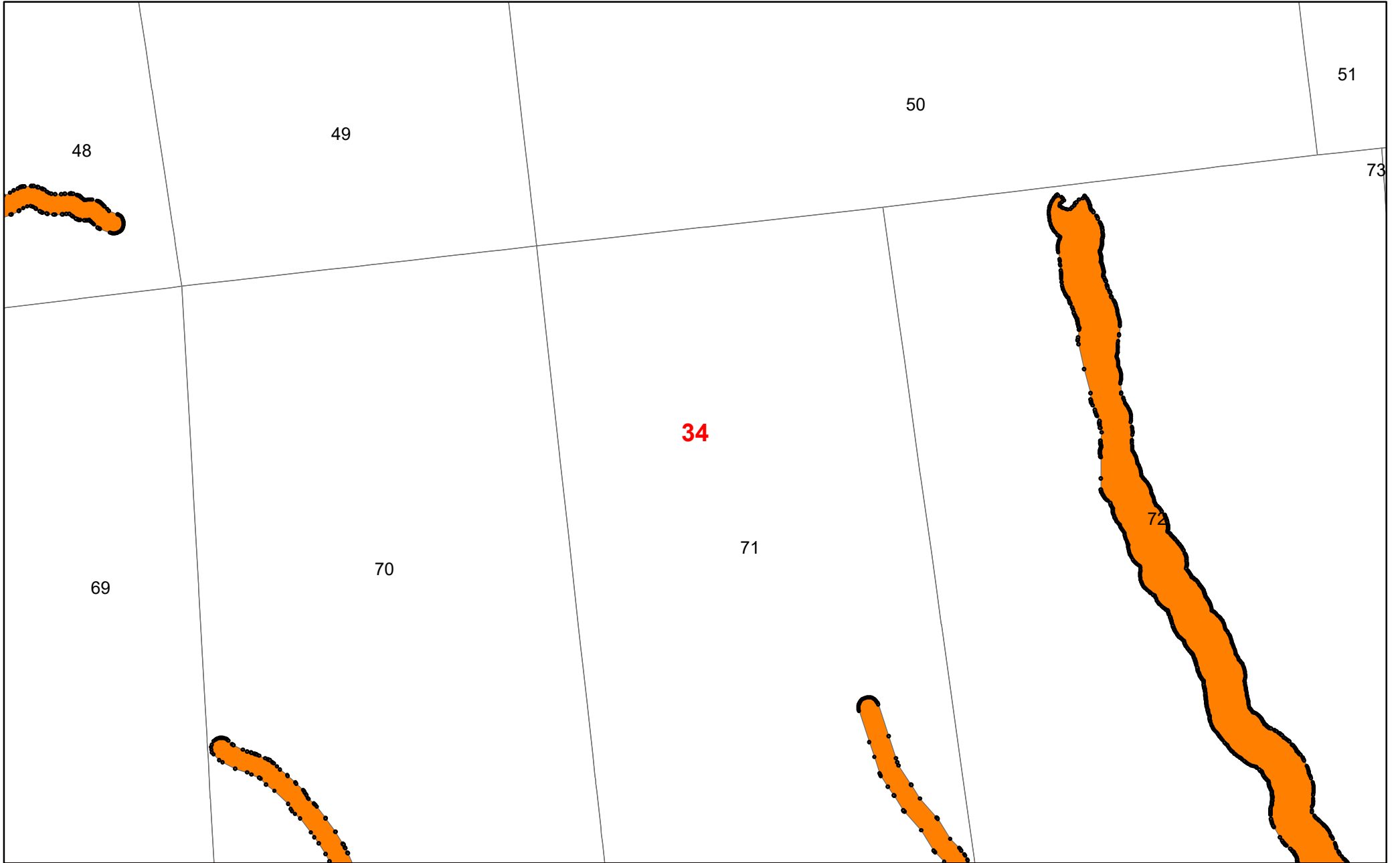
106

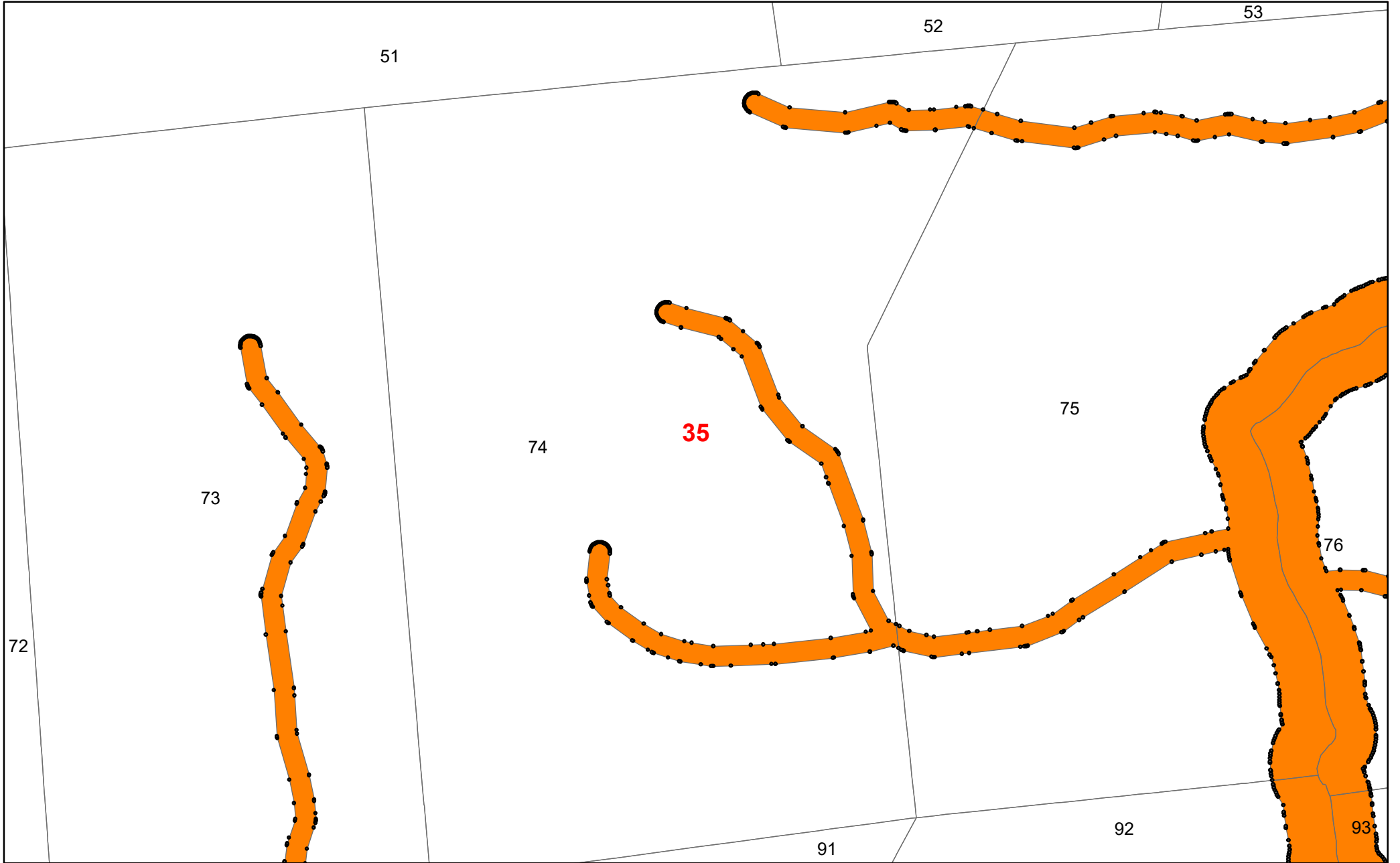
24

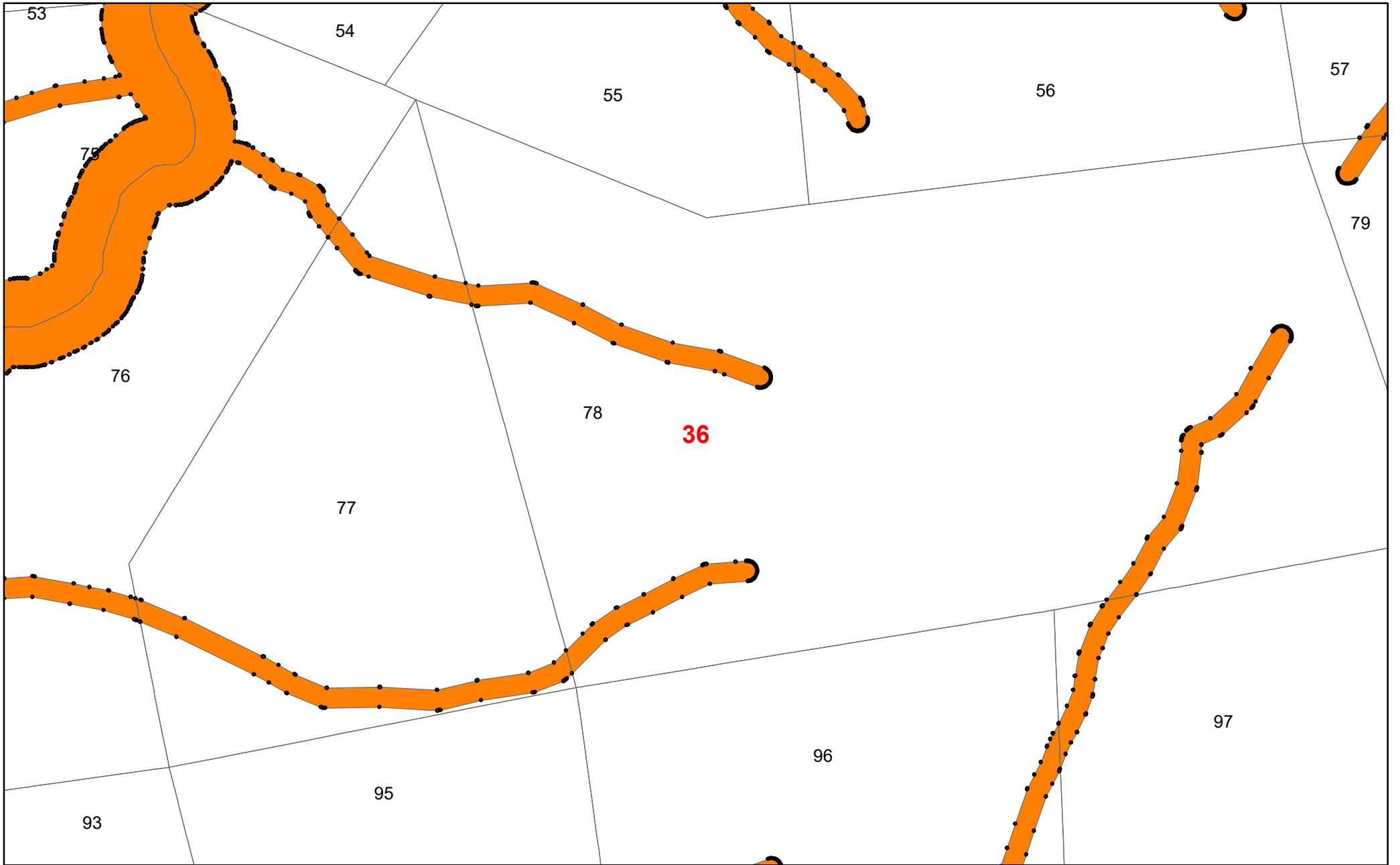


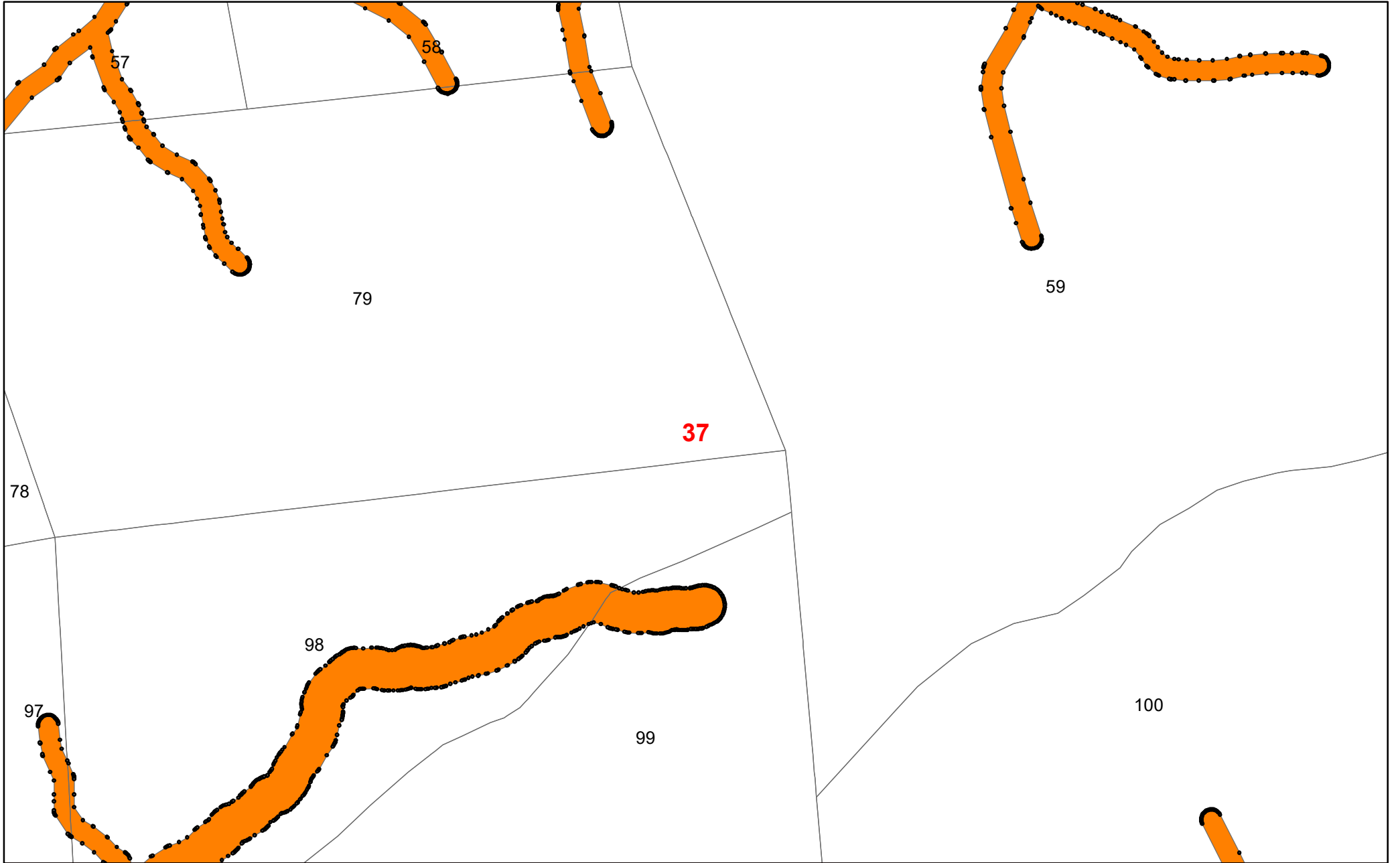


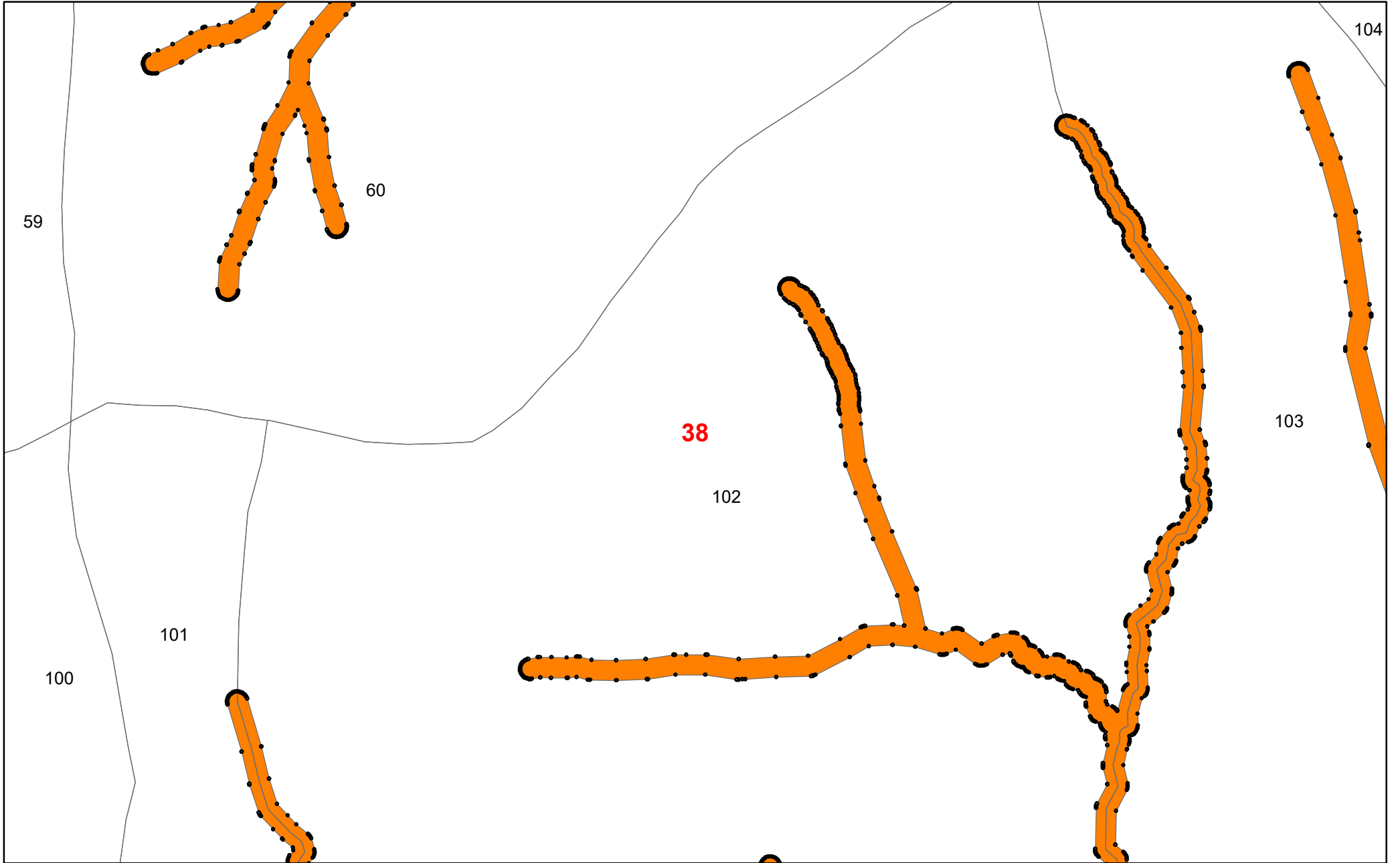


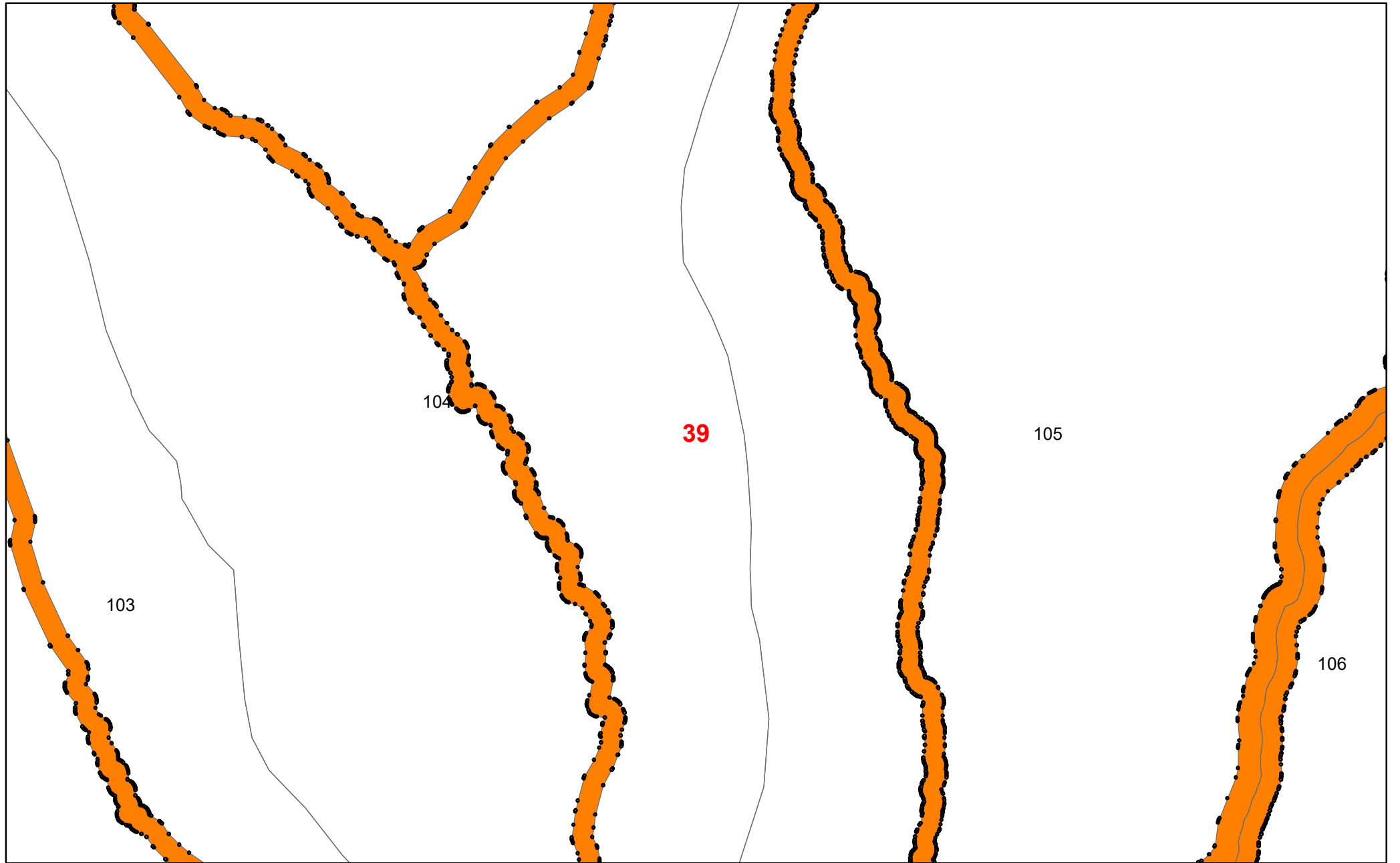


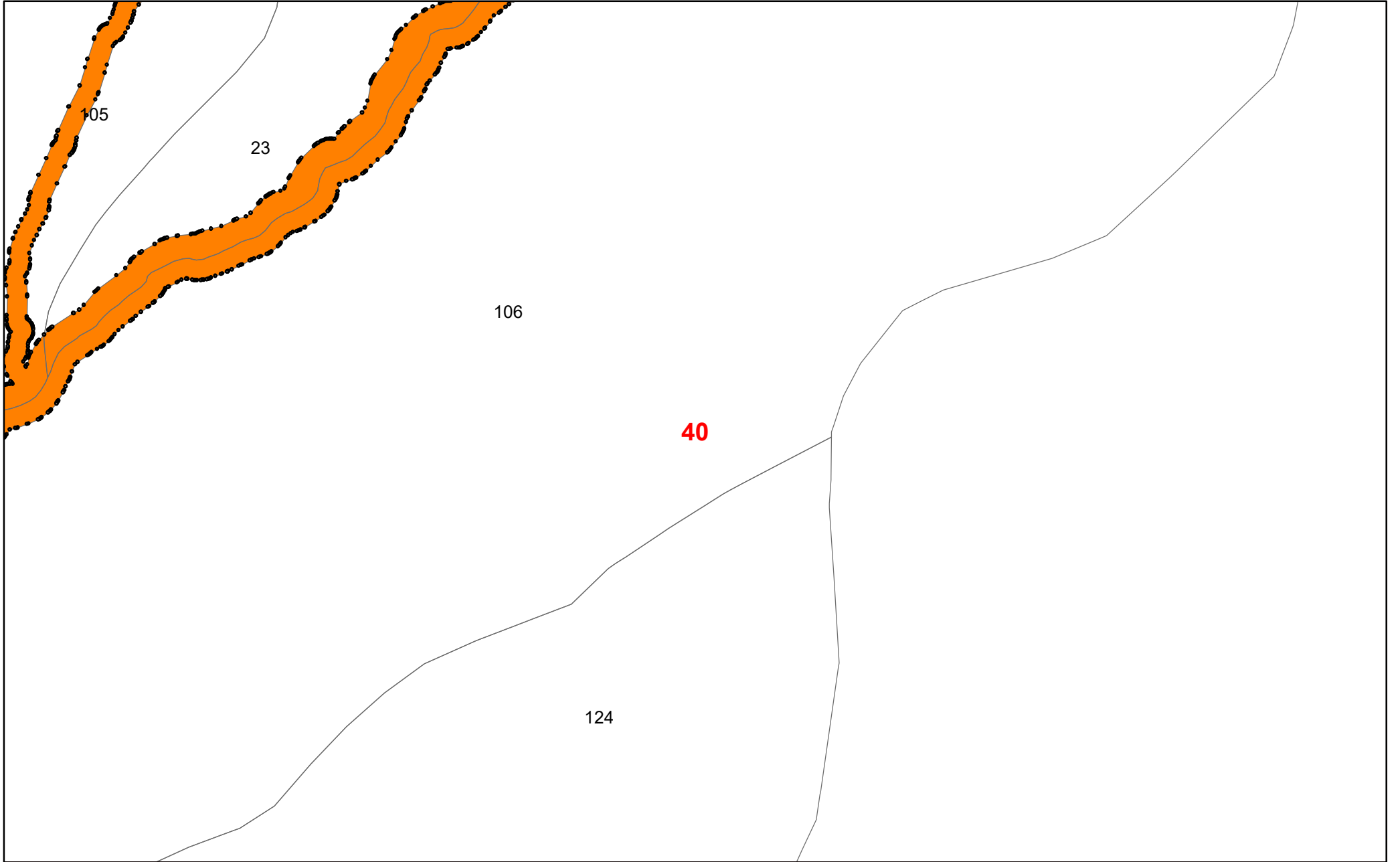


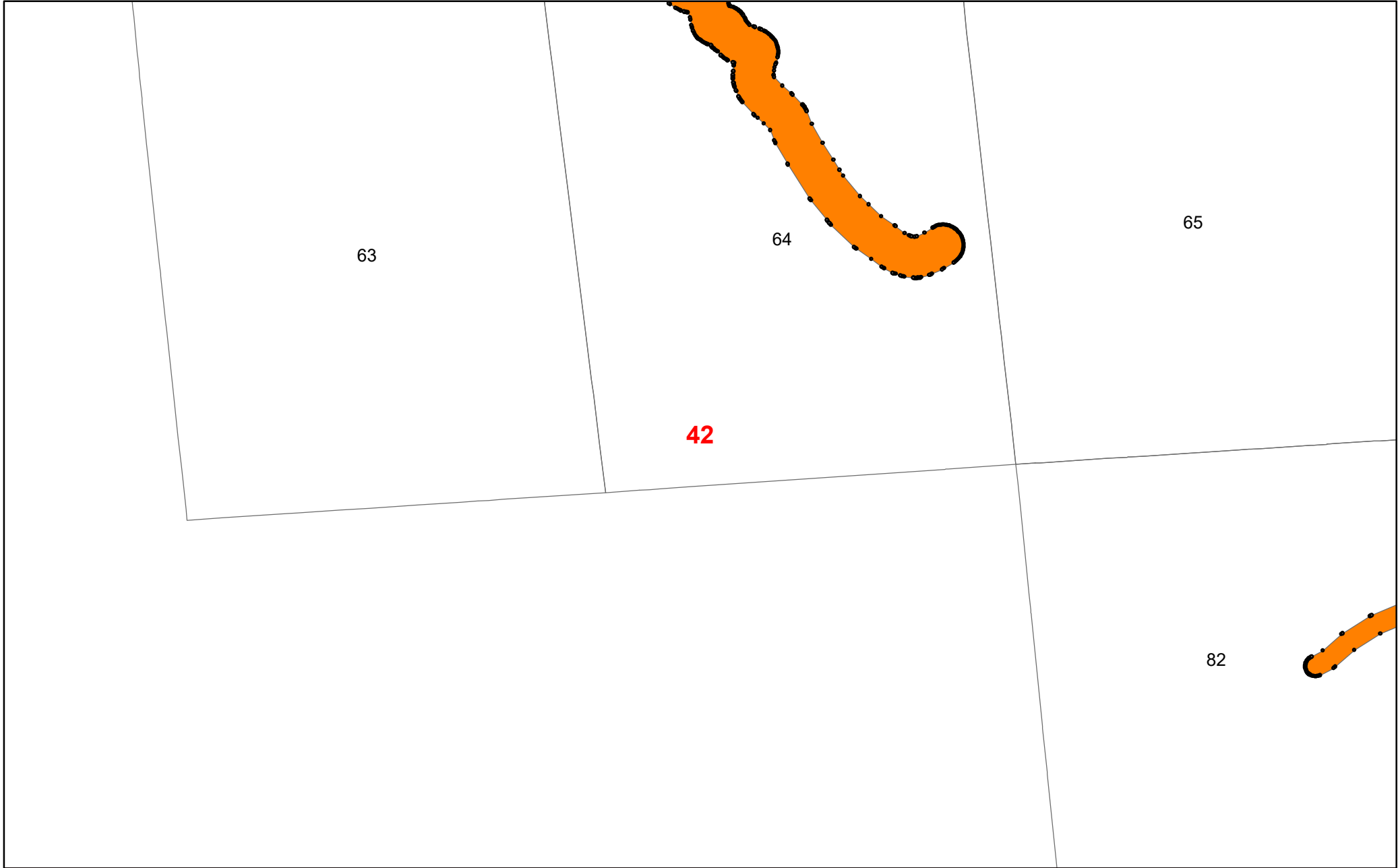












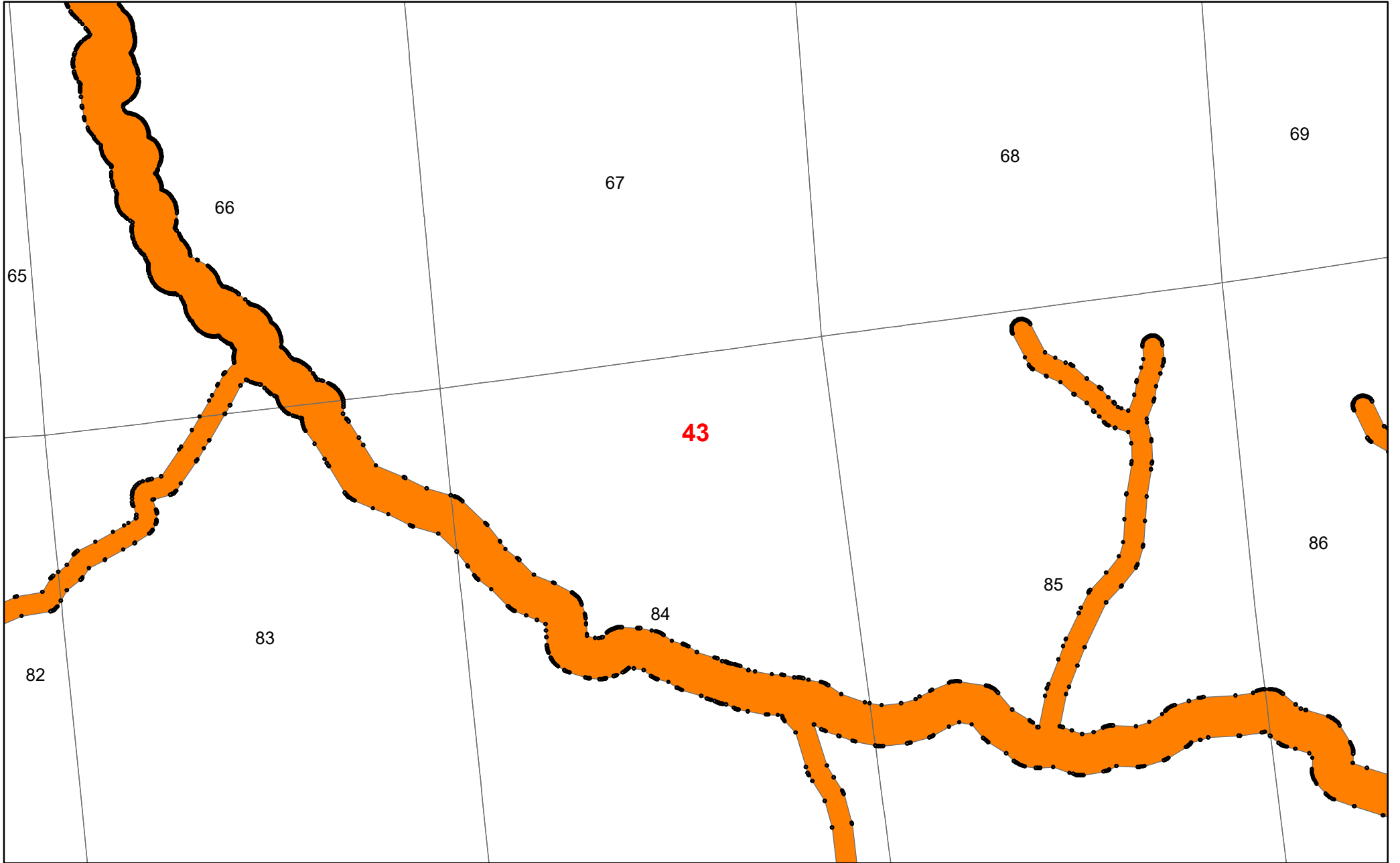
63

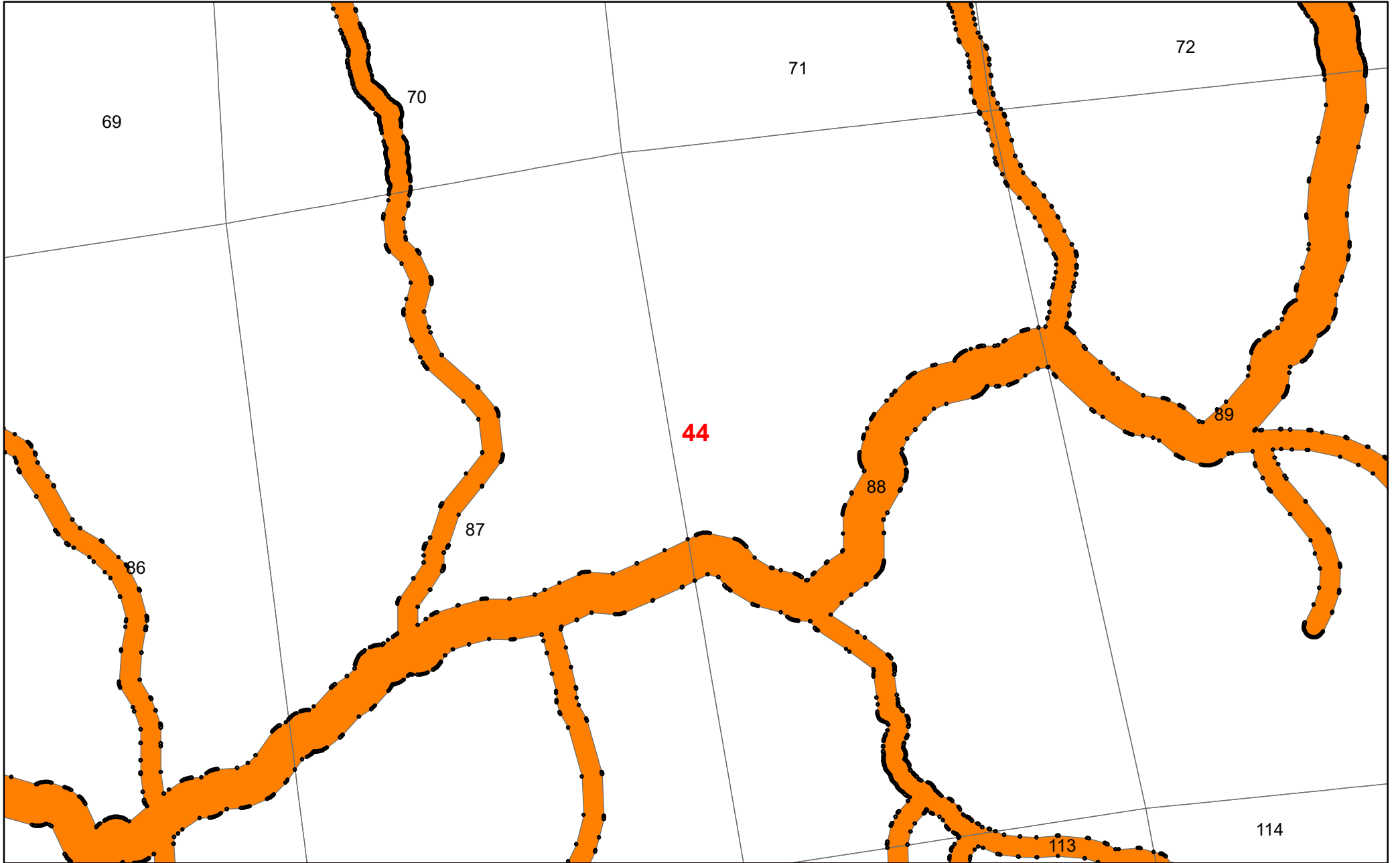
64

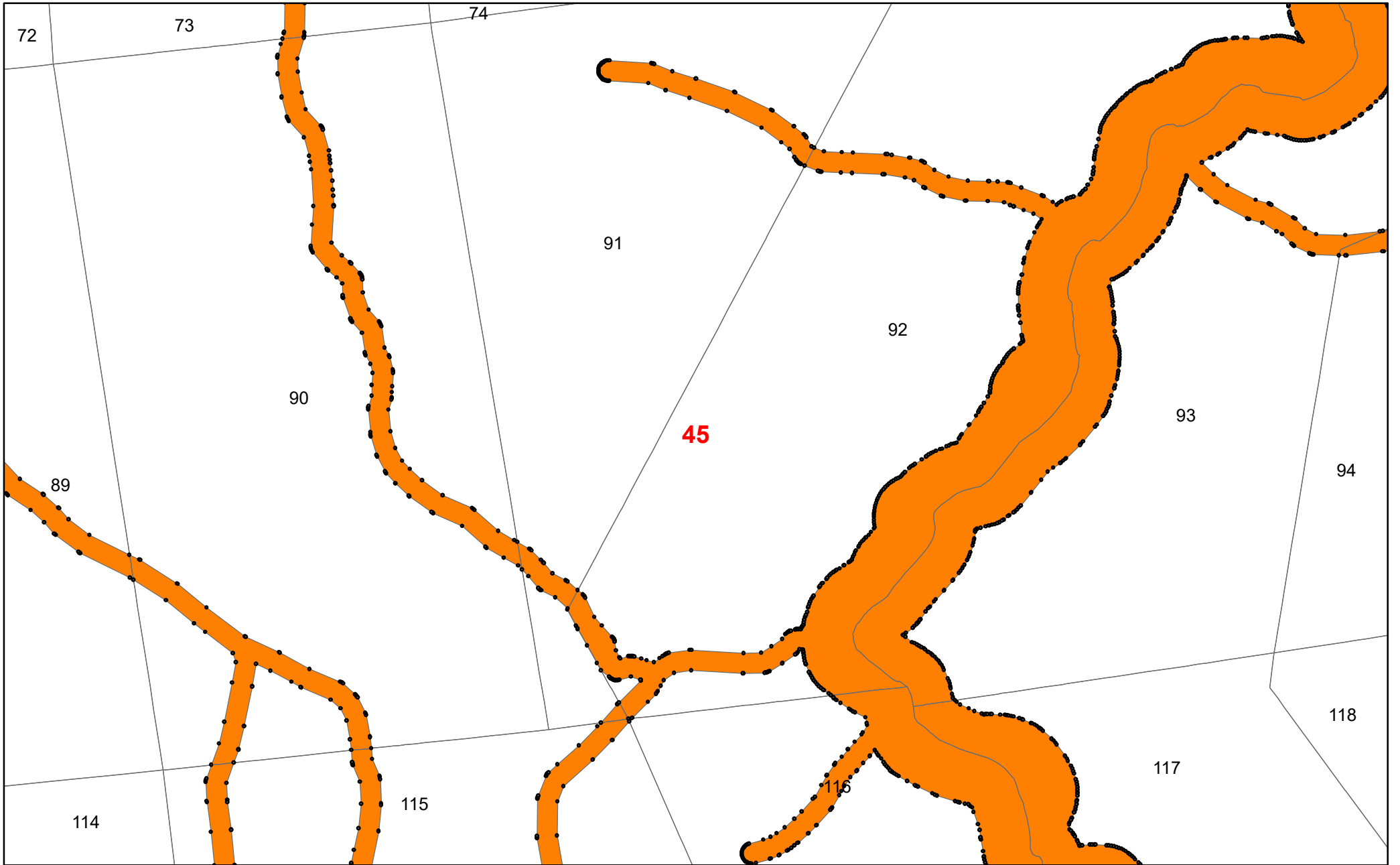
65

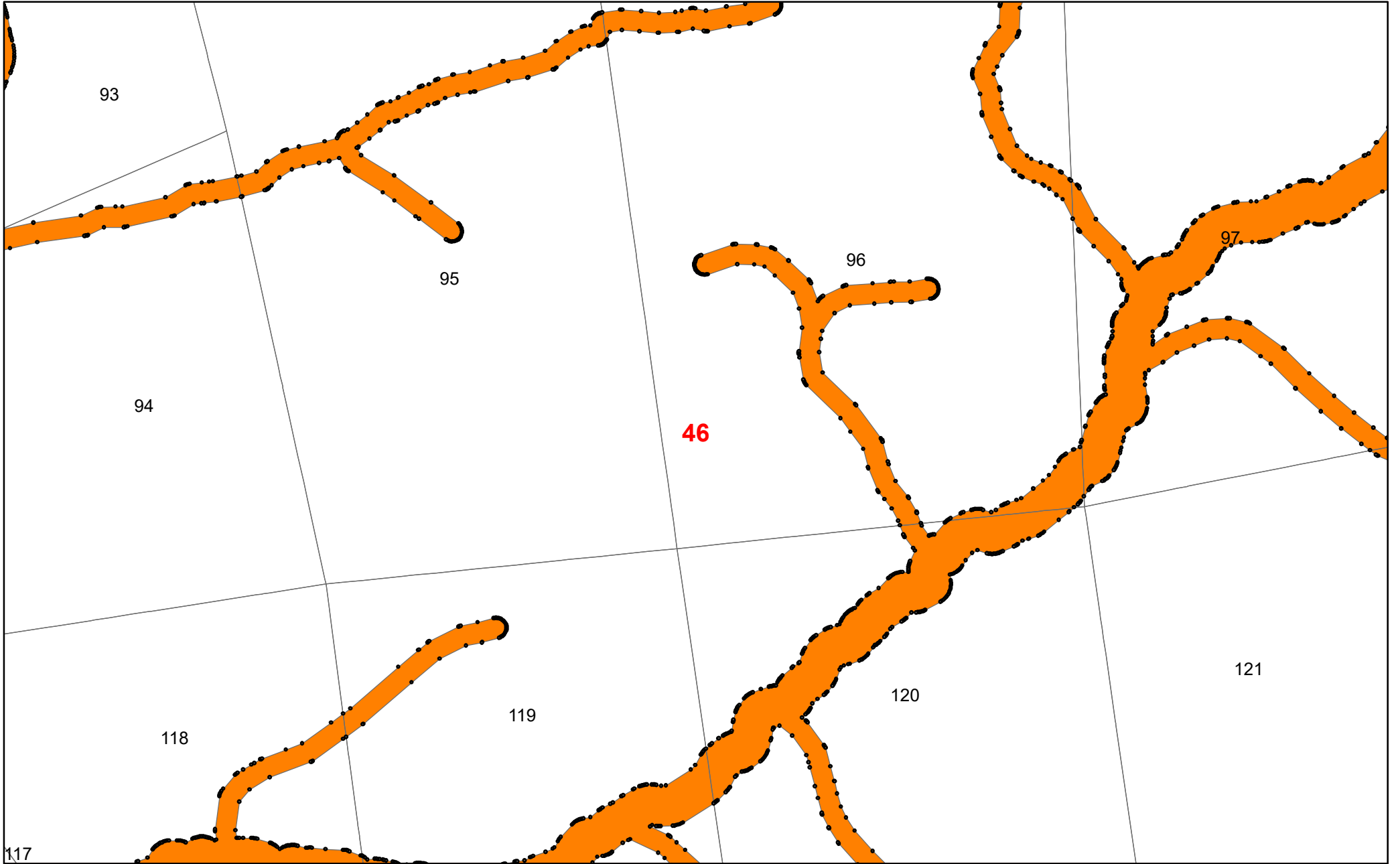
42

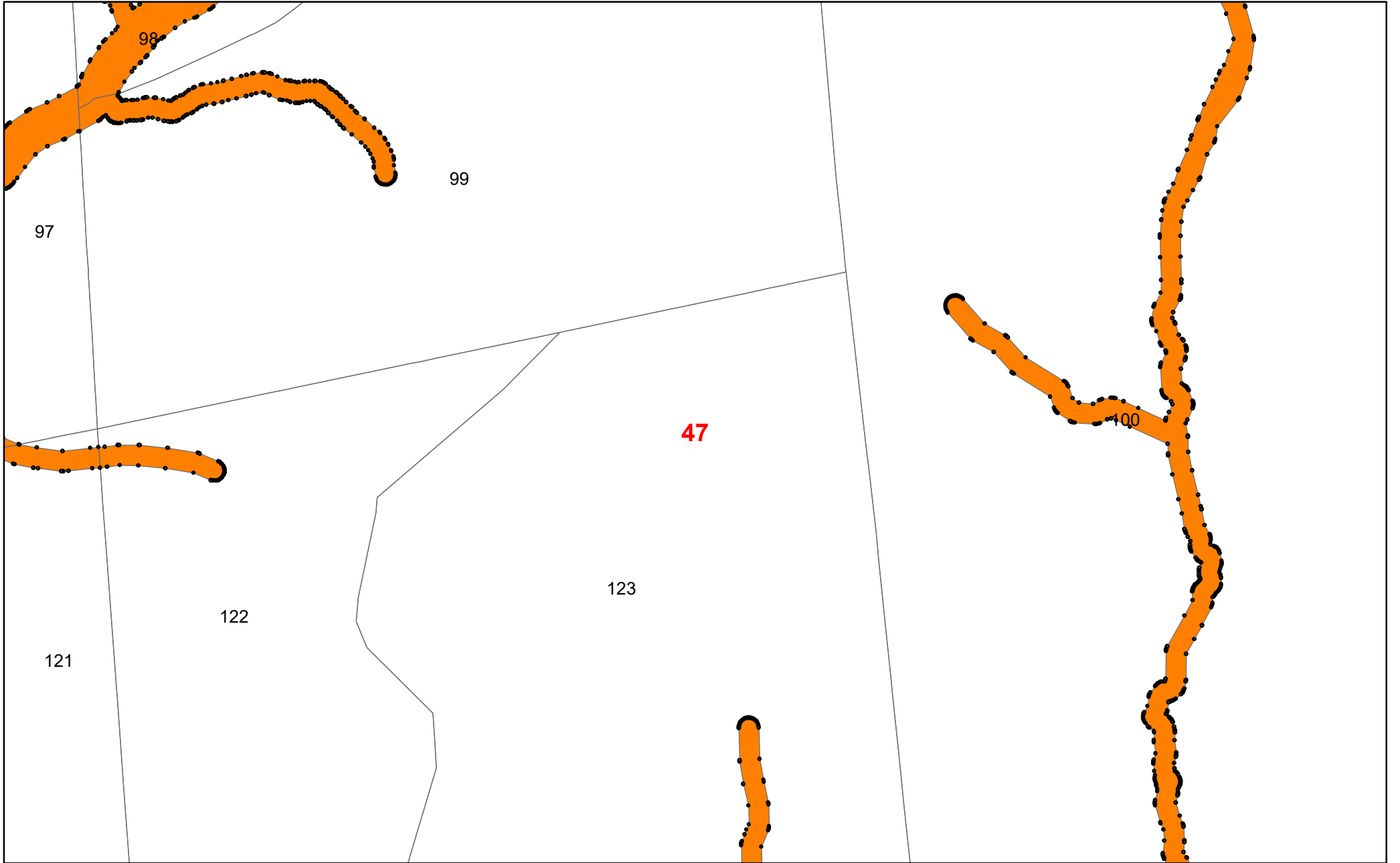
82



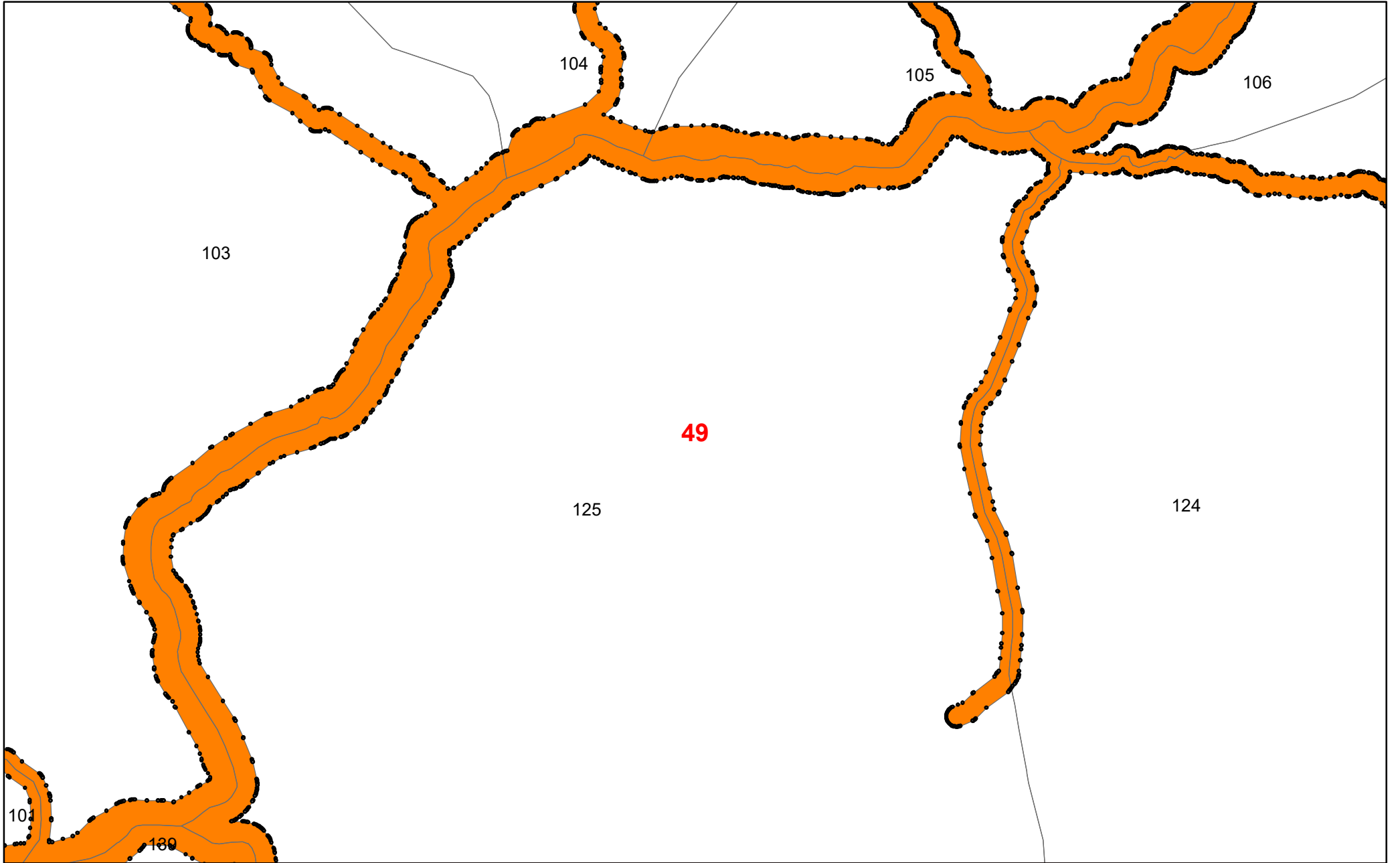


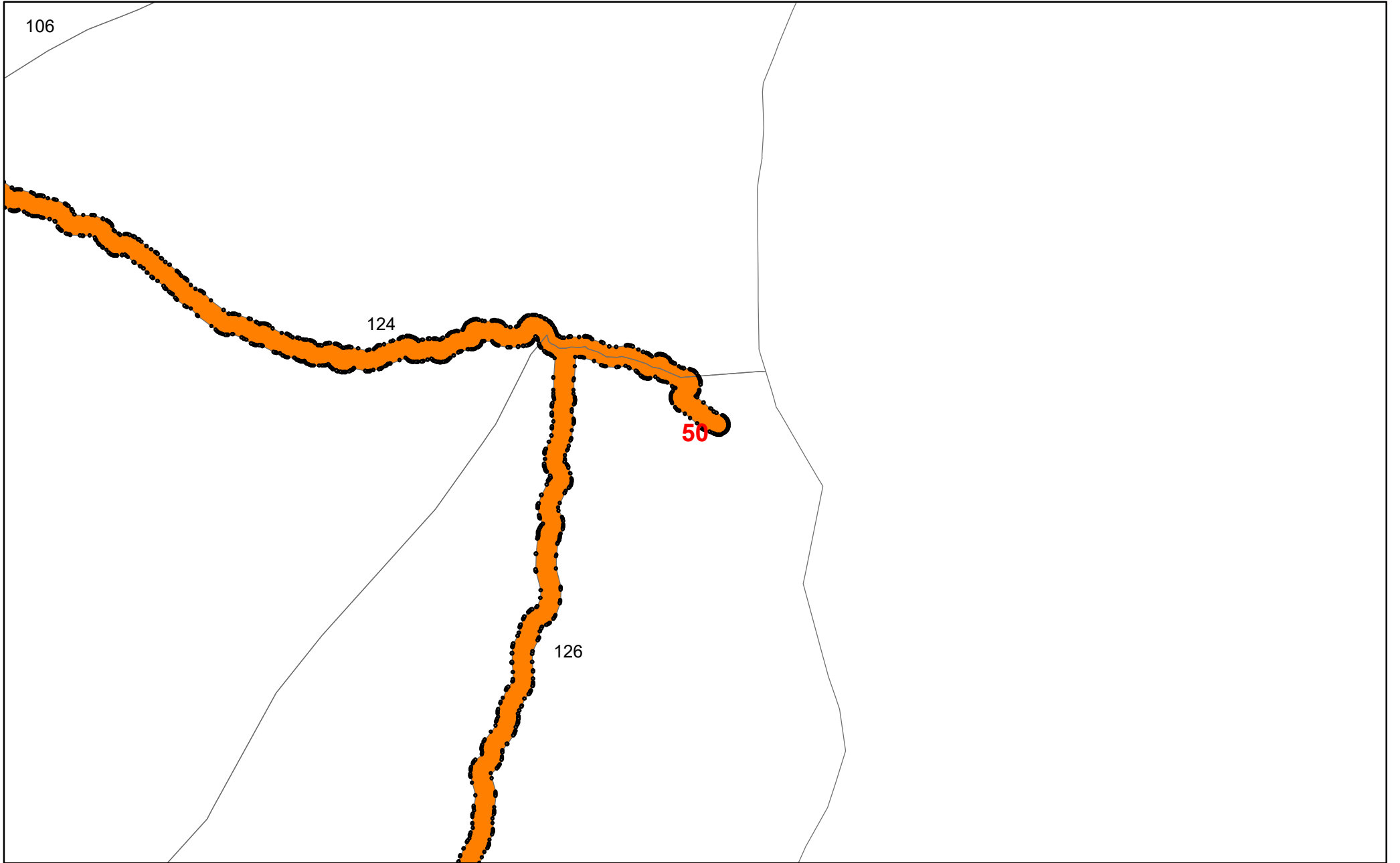








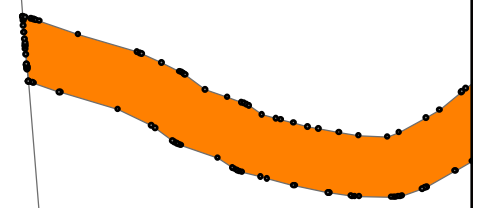


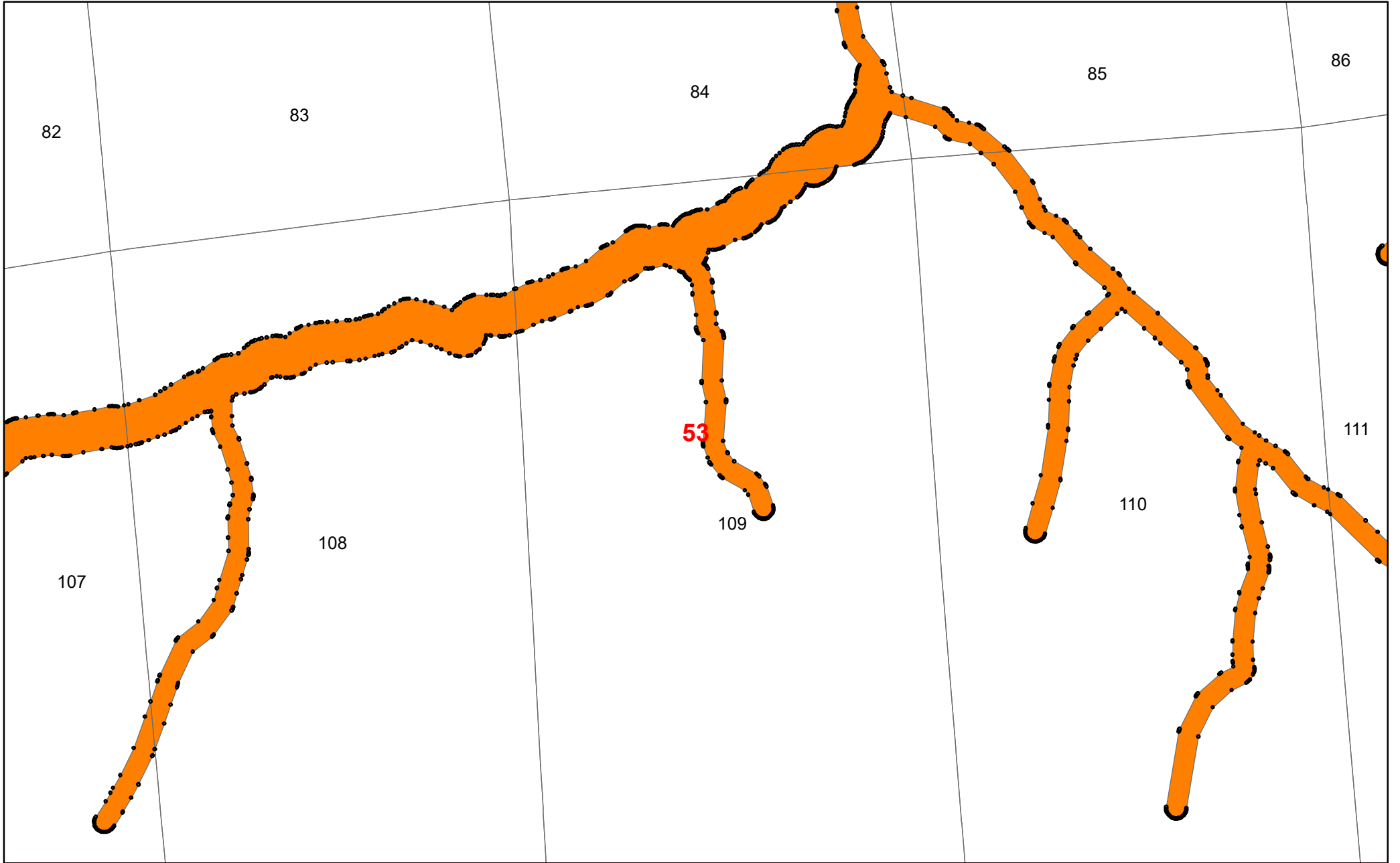


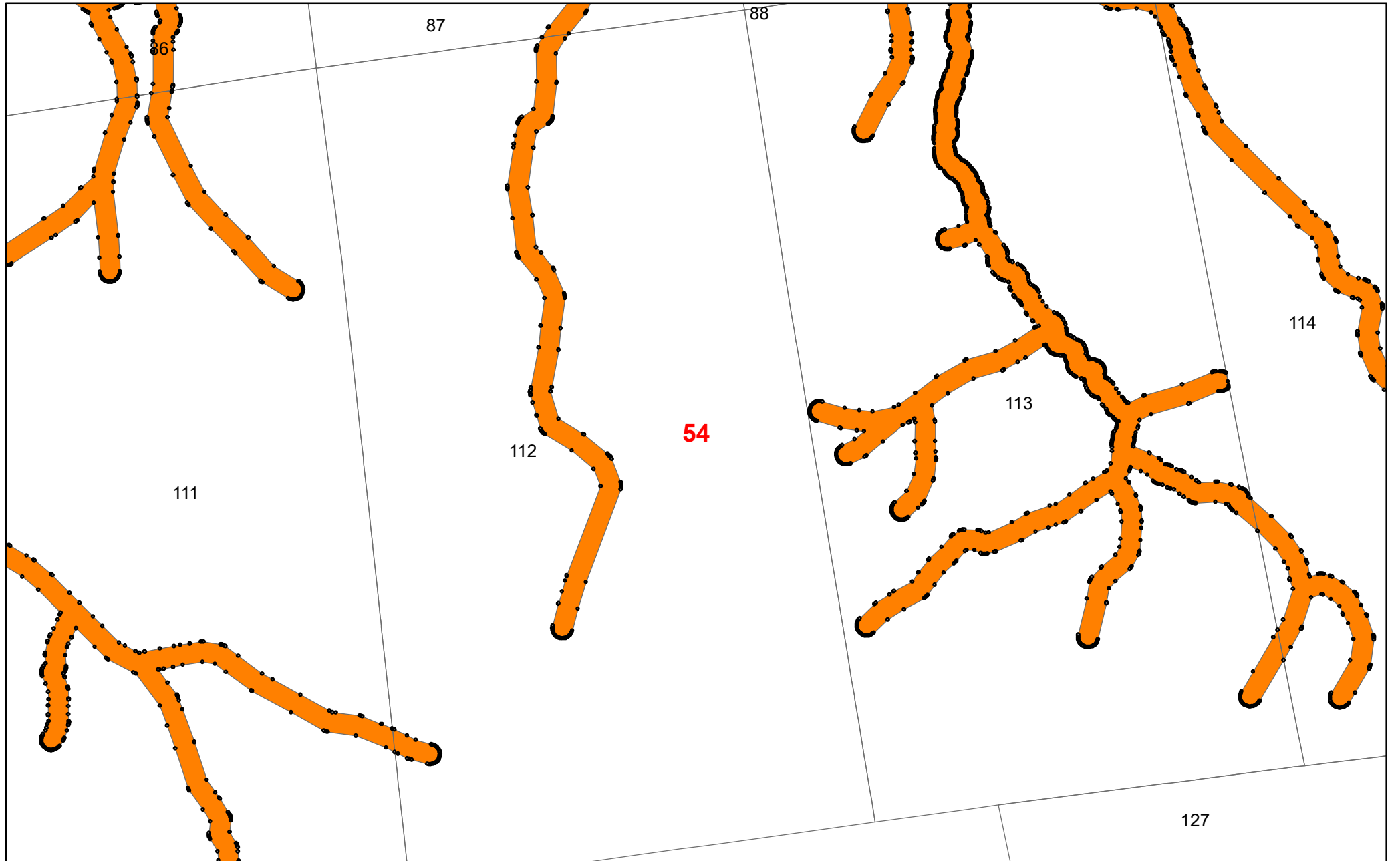
52

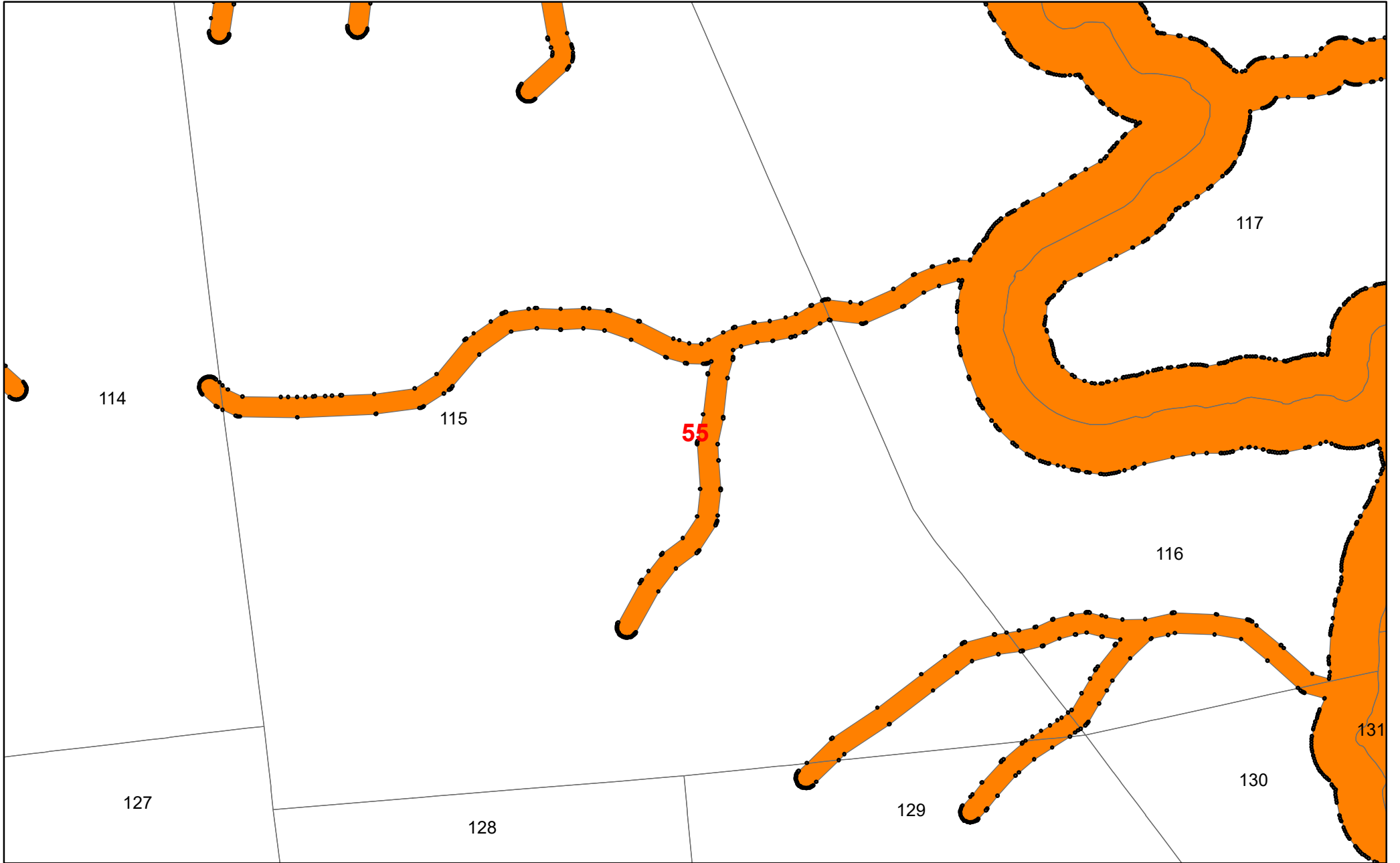
82

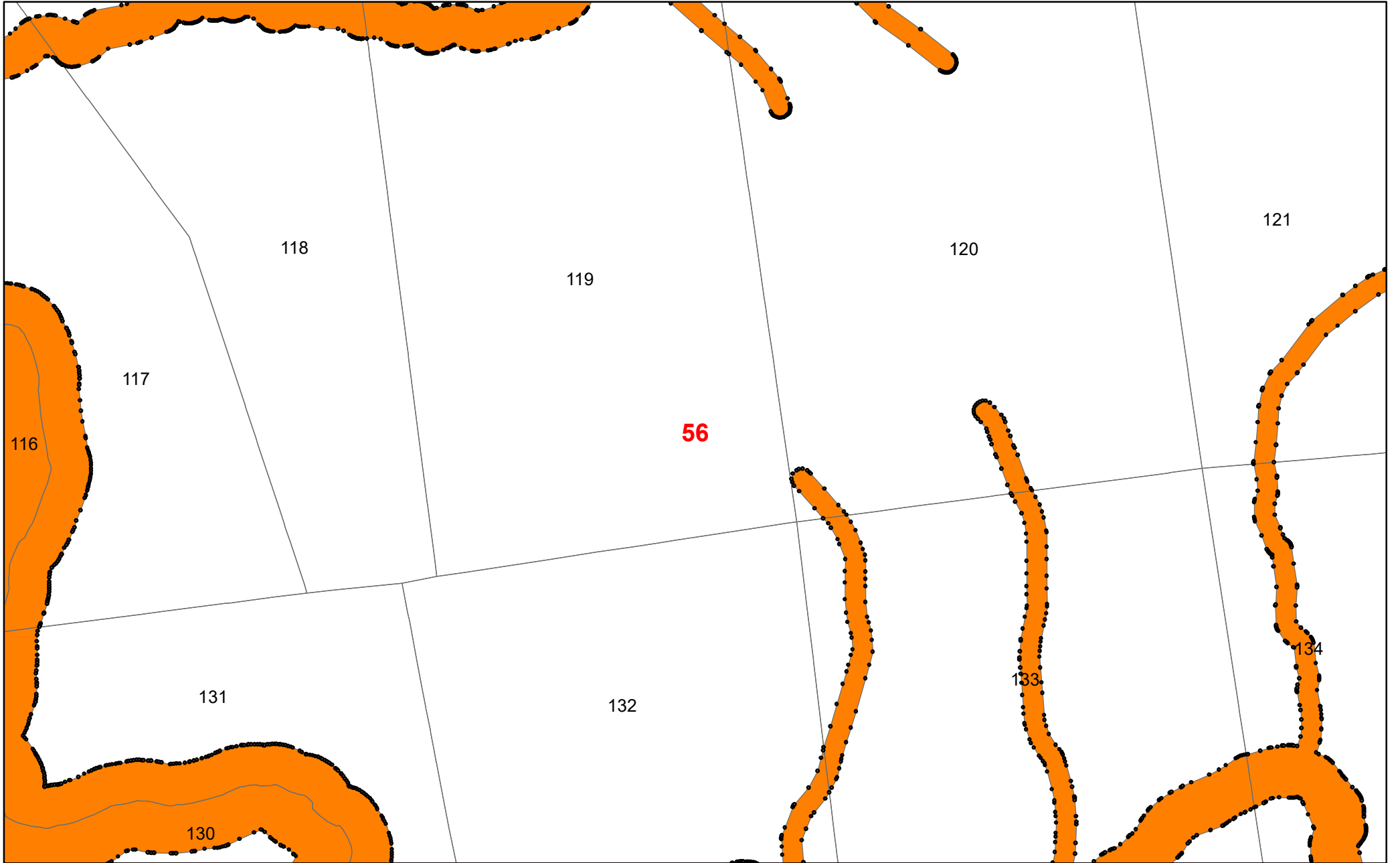
107



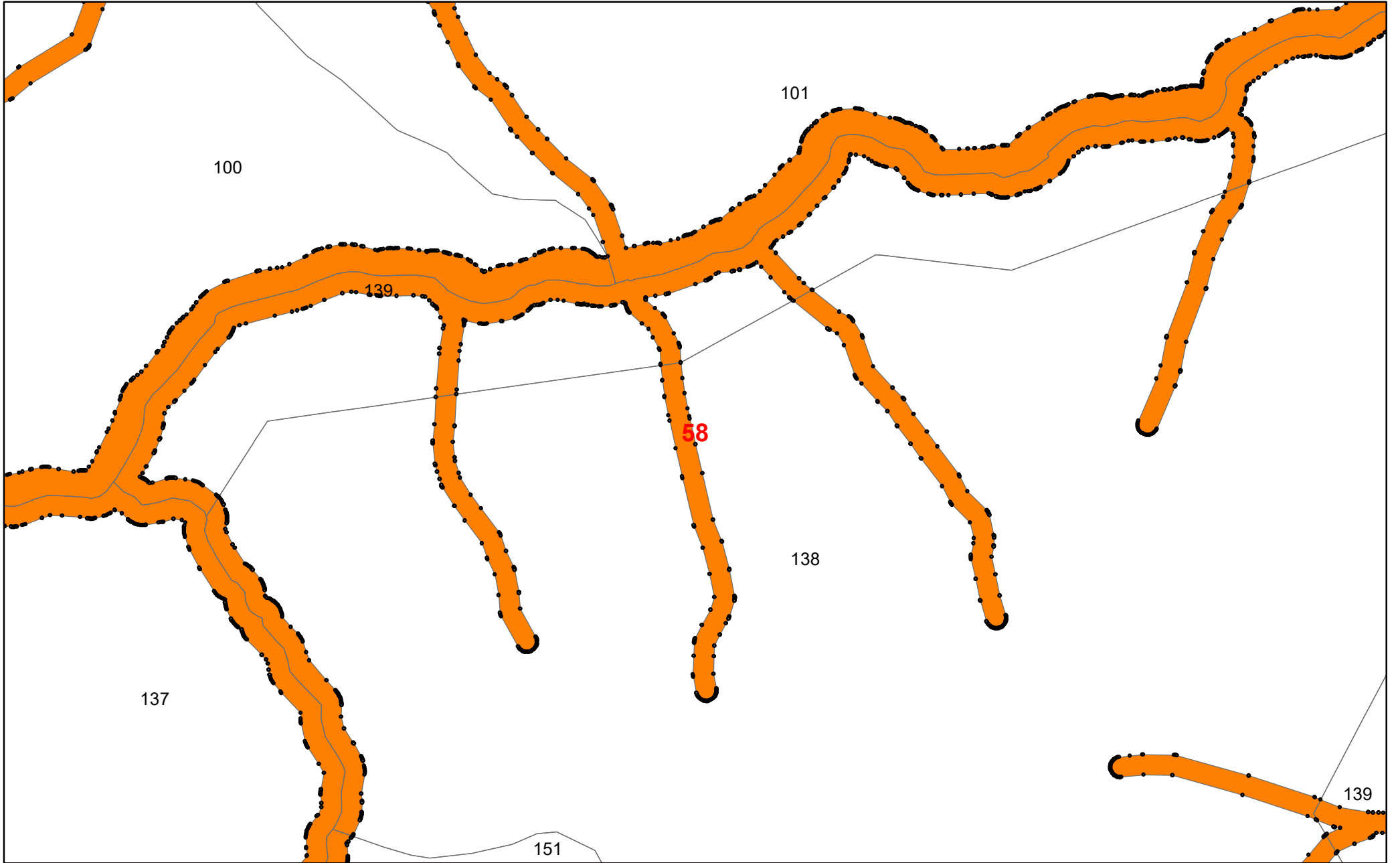


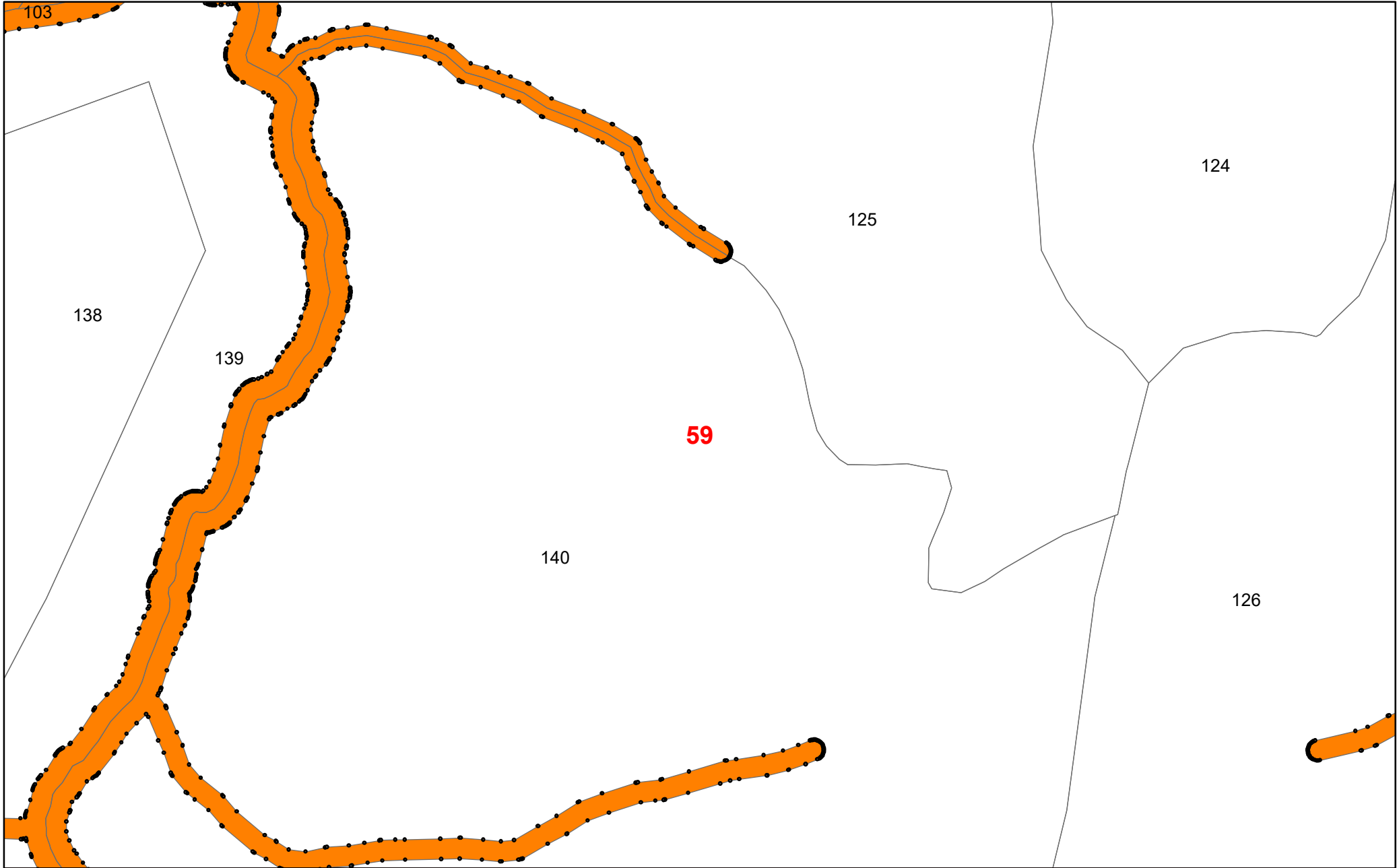


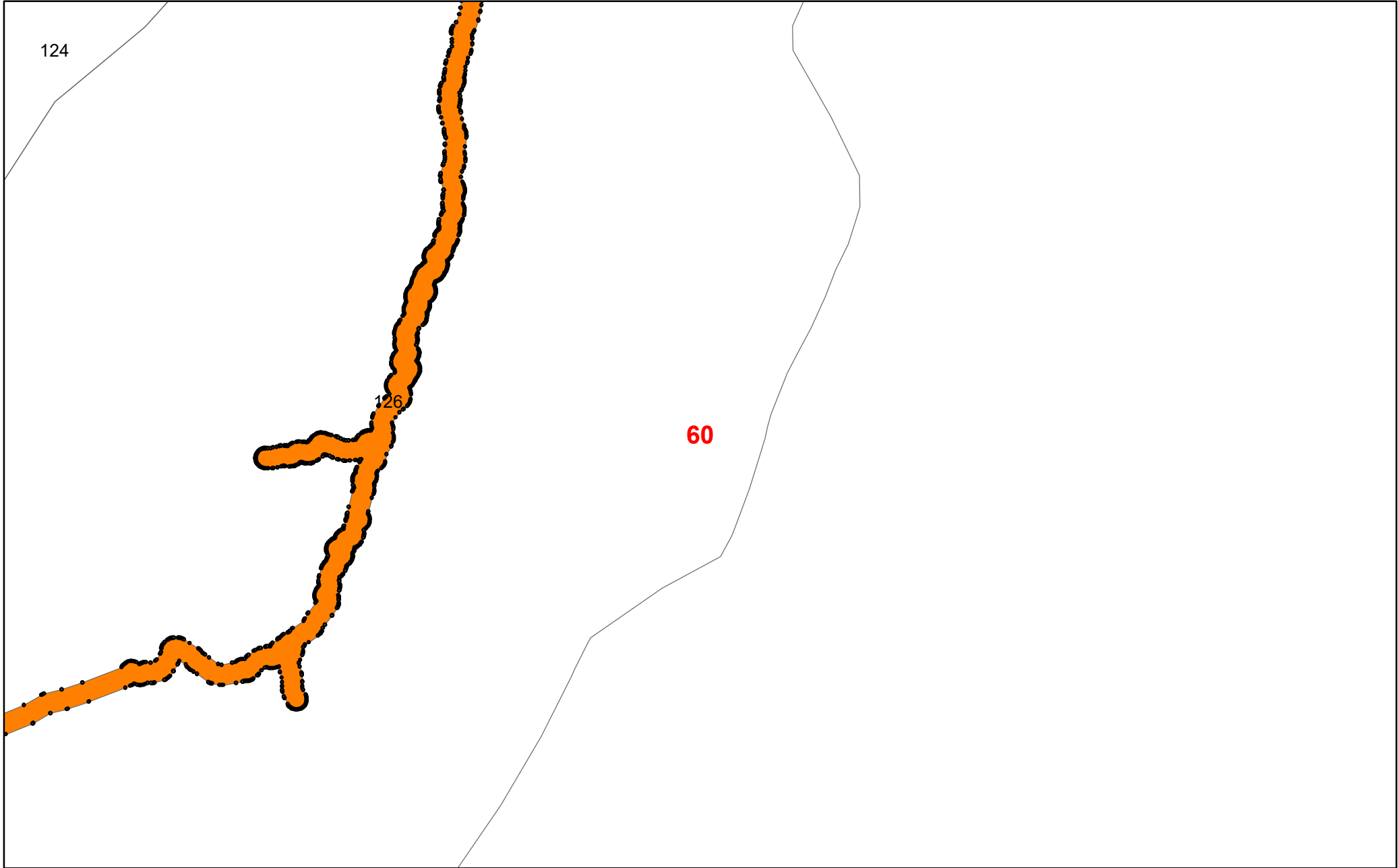












124

126

60

111

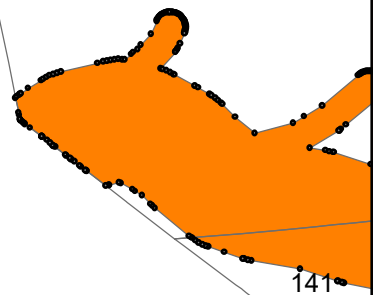


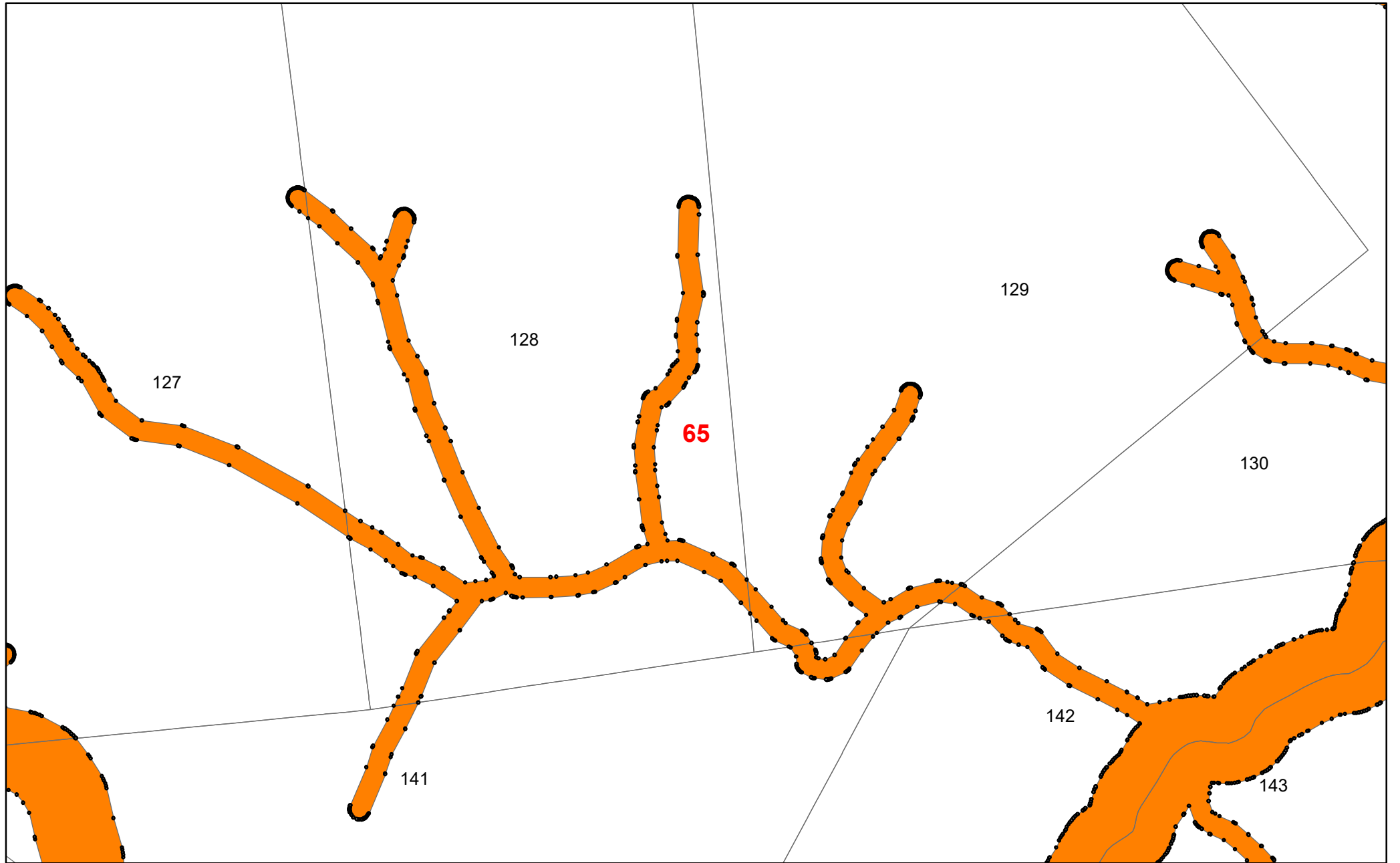
112

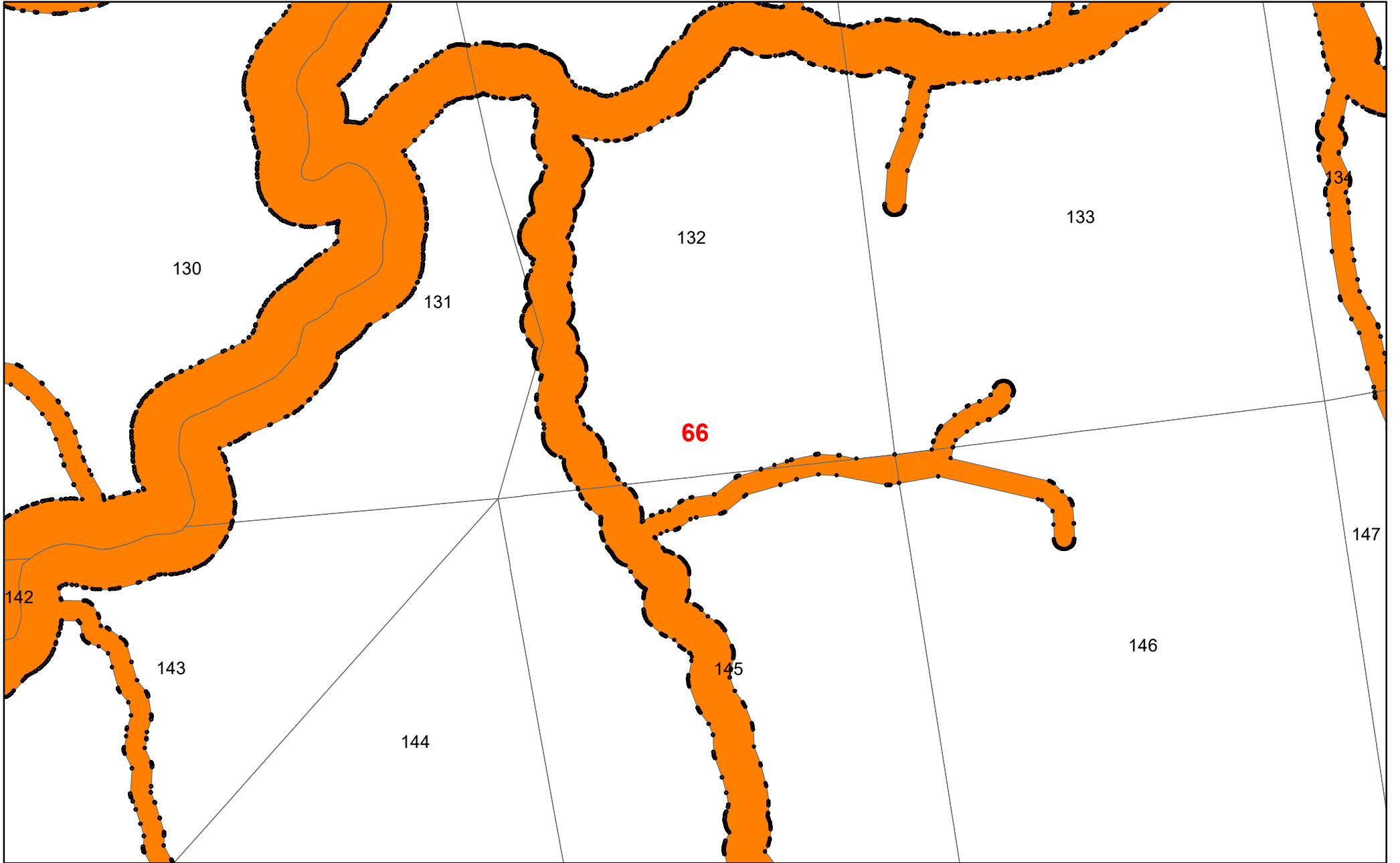
64

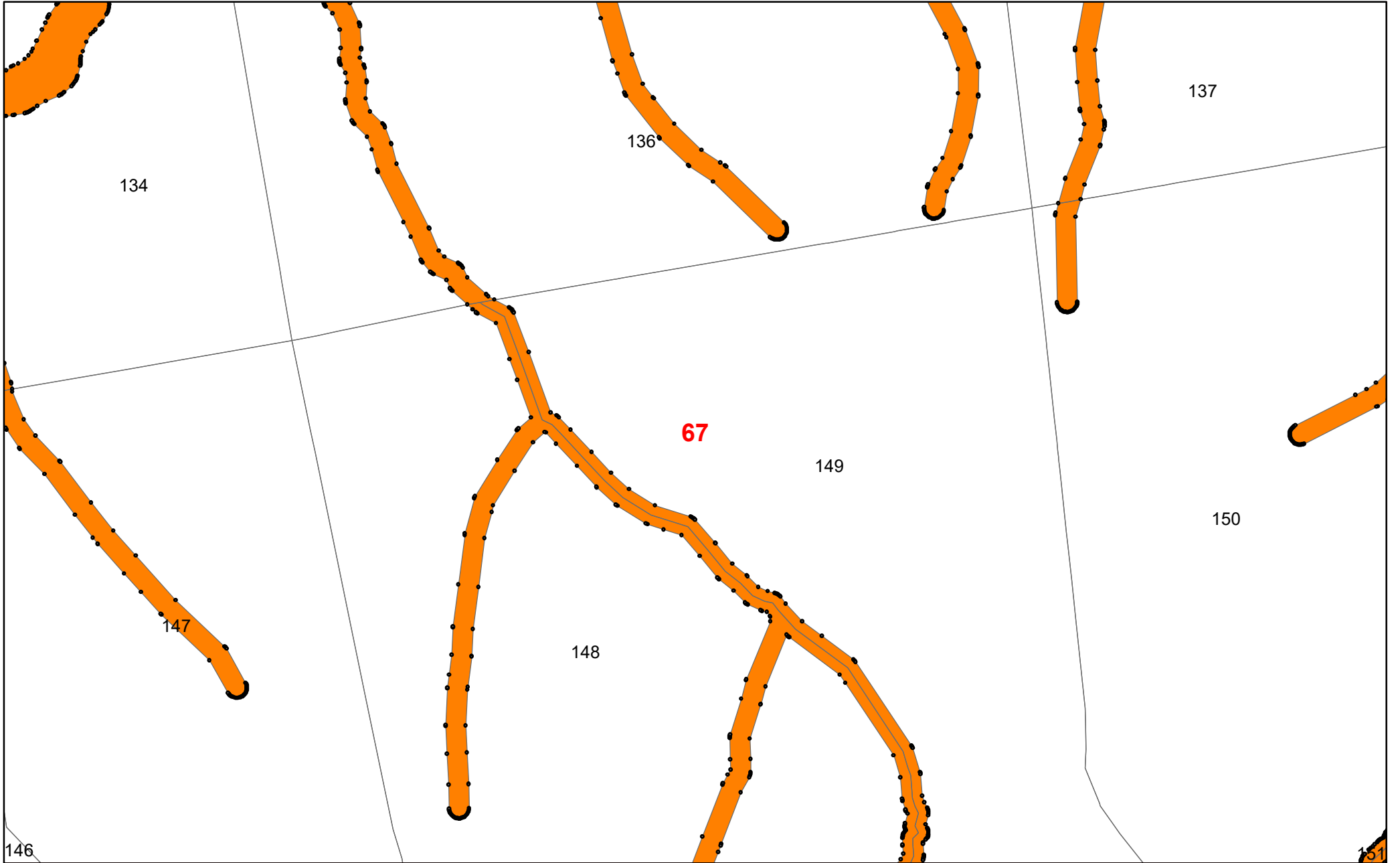
127

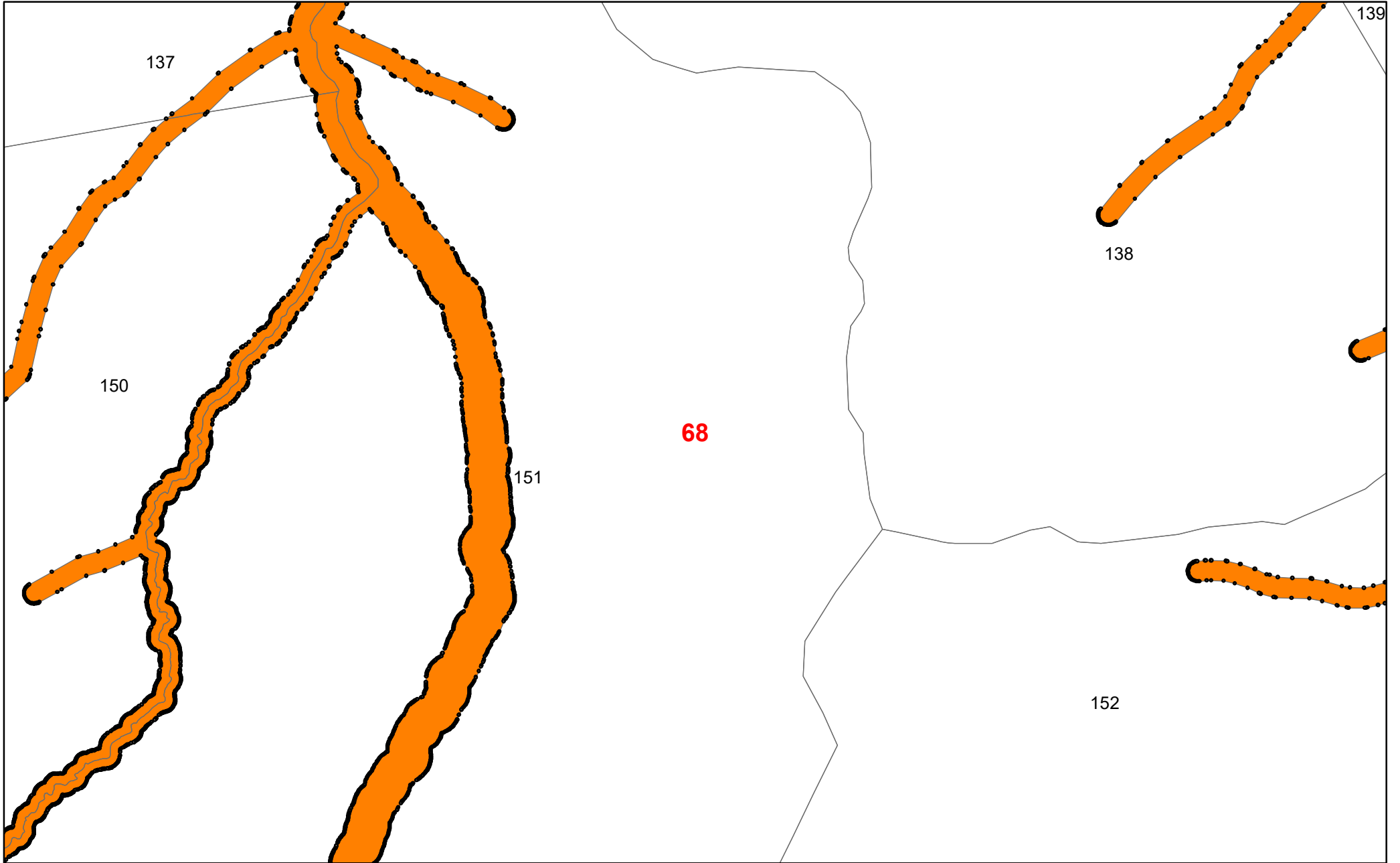
141

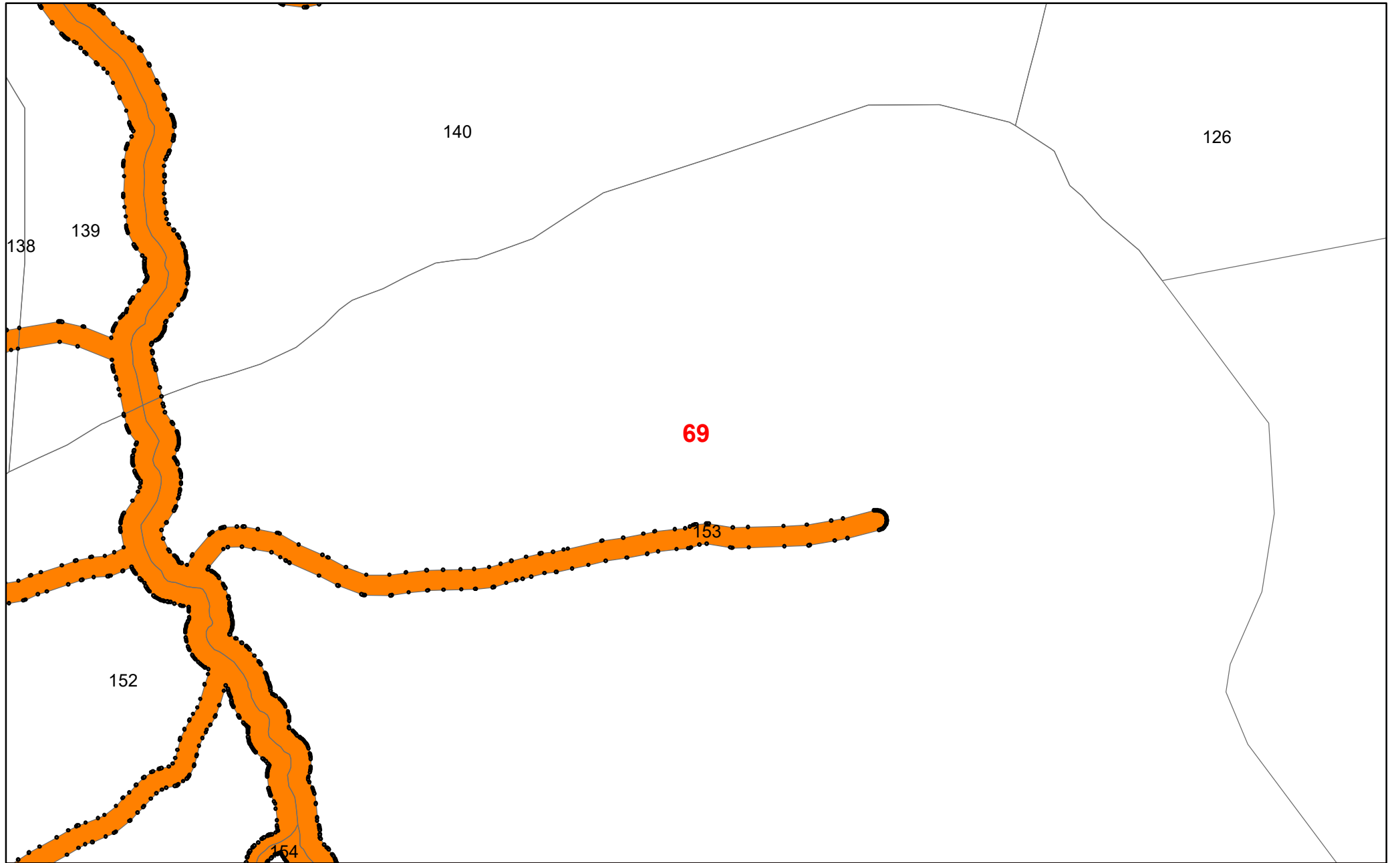


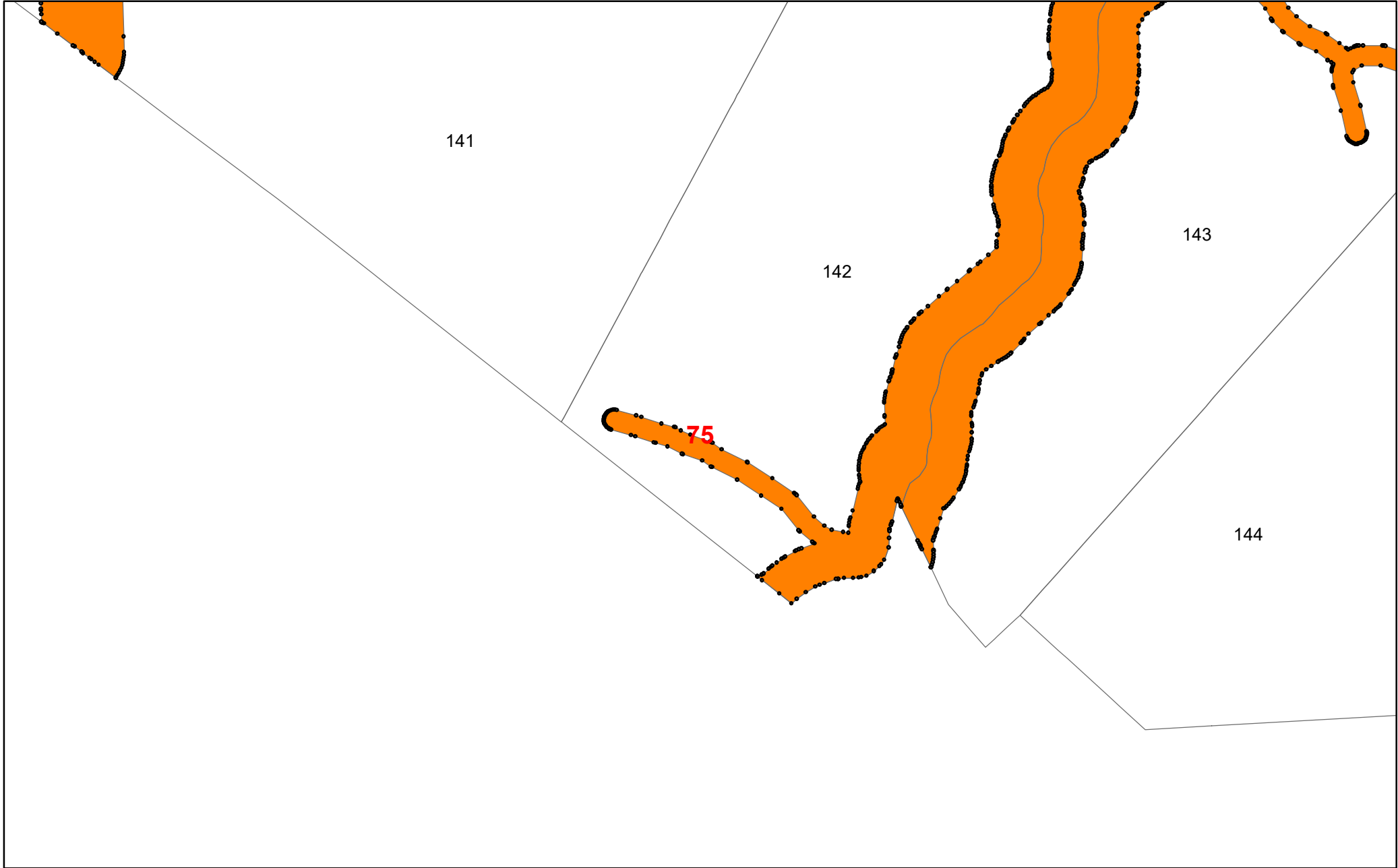












141

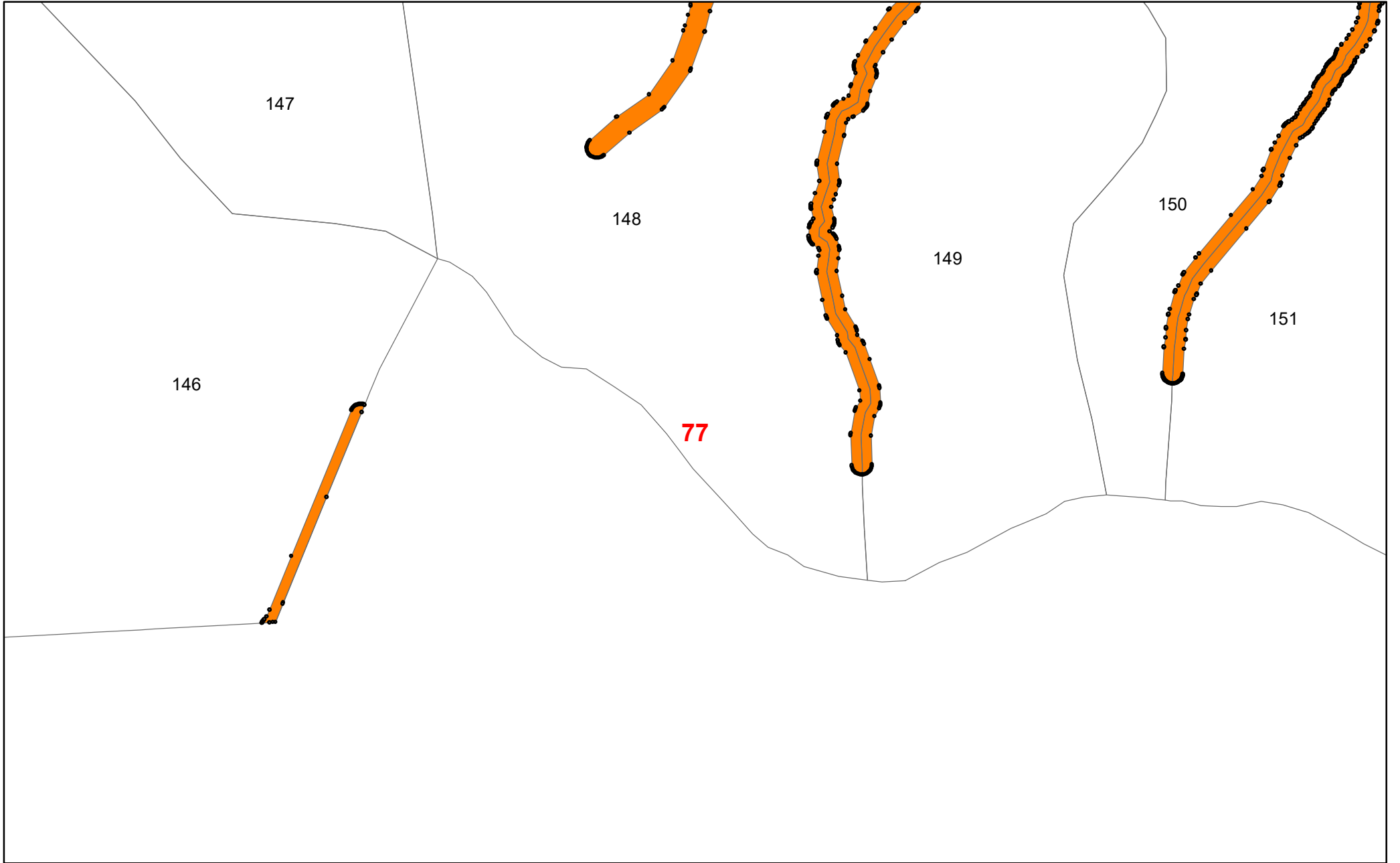
142

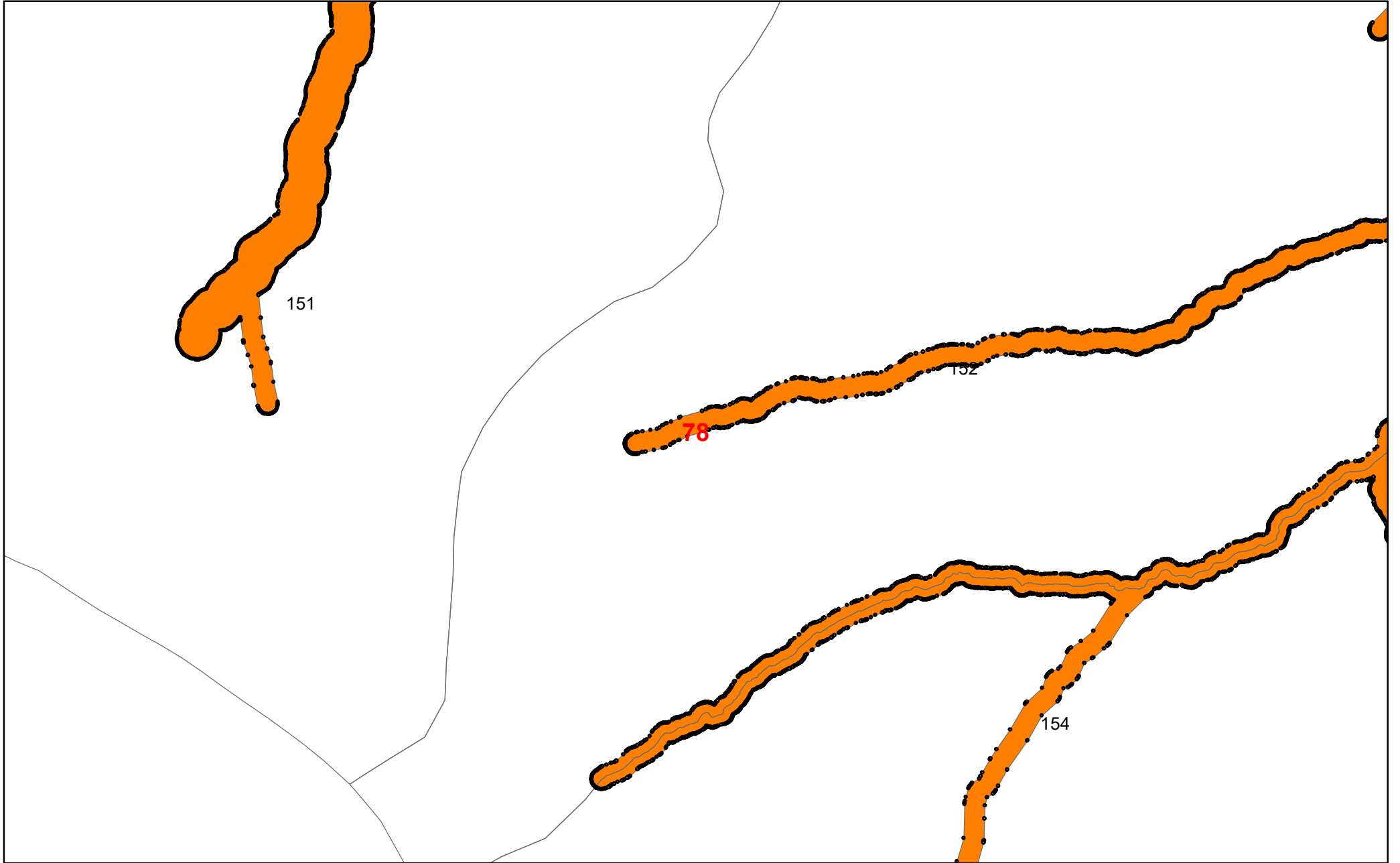
143

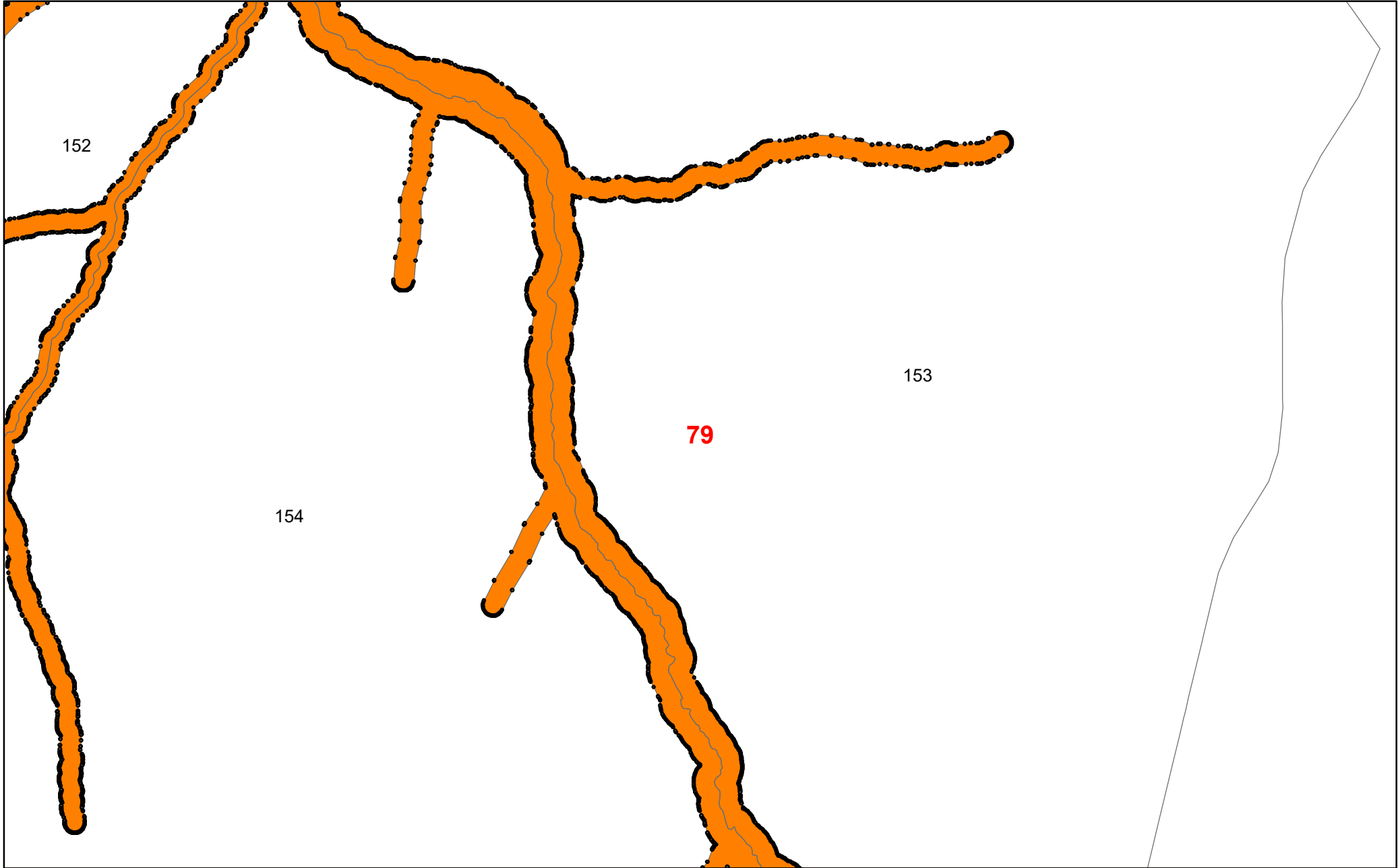
144

75









152

153

154

79