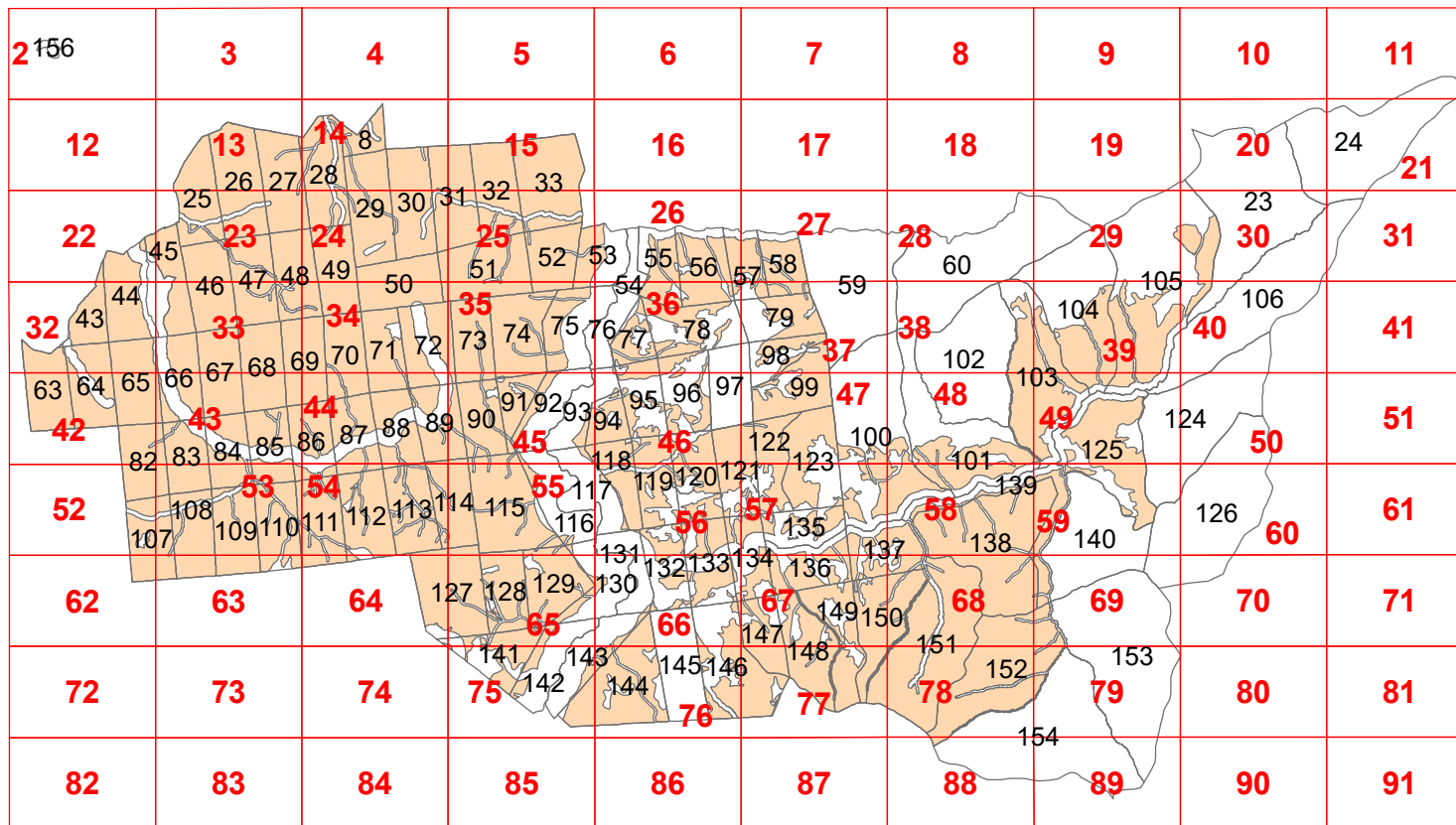





Графическое описание местоположения границ земель, на которых располагаются эксплуатационные леса, на территории Ининского участкового лесничества Баргузинского лесничества Республики Бурятия

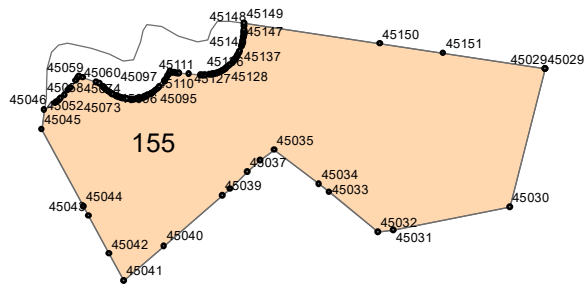
Приложение № 38 к приказу Рослесхоза
от 27.02.2023 № 162

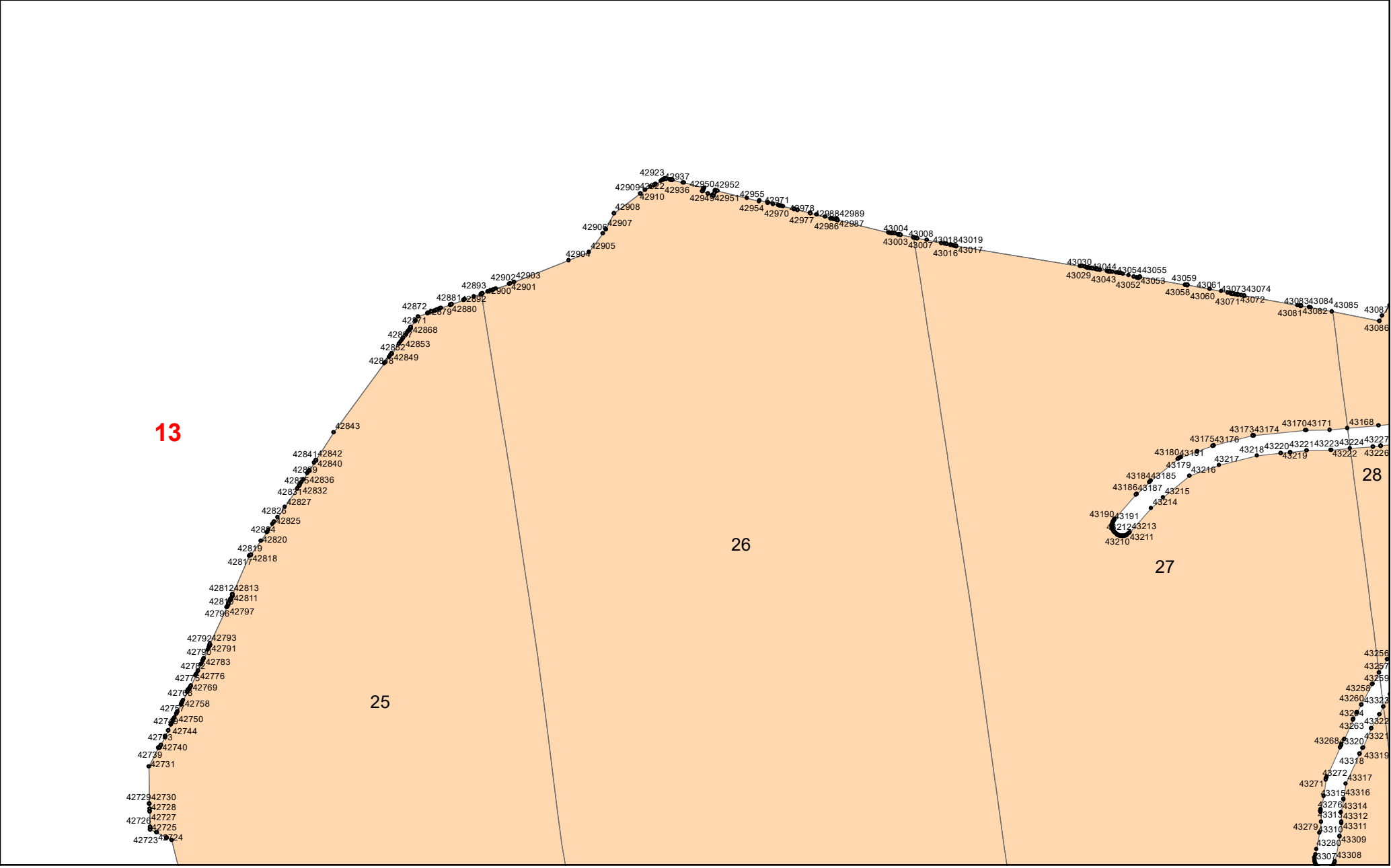
1 155



УСЛОВНЫЕ ОБОЗНАЧЕНИЯ:

-  1 схема расположения листов
-  границы листов
-  эксплуатационные леса





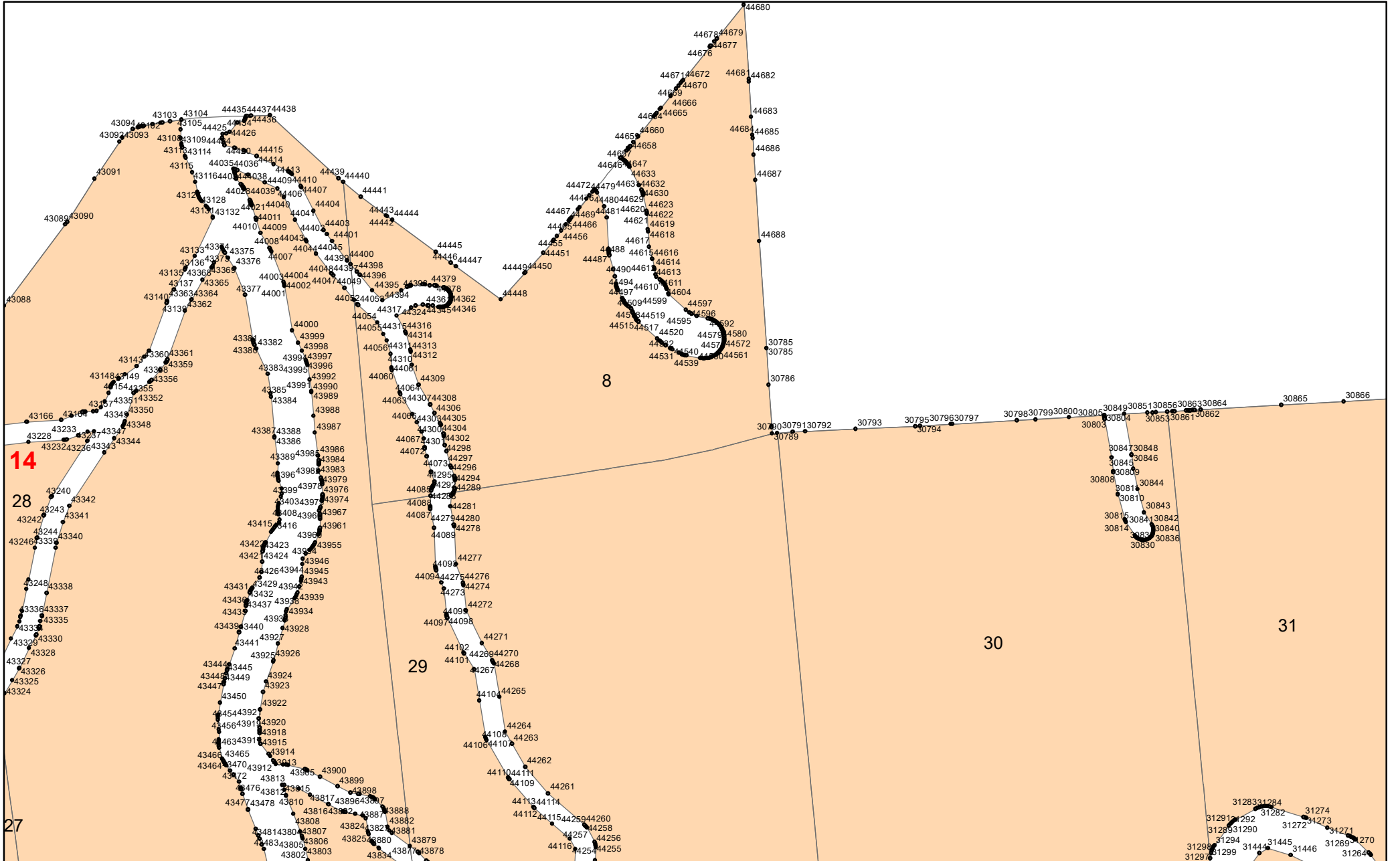
13

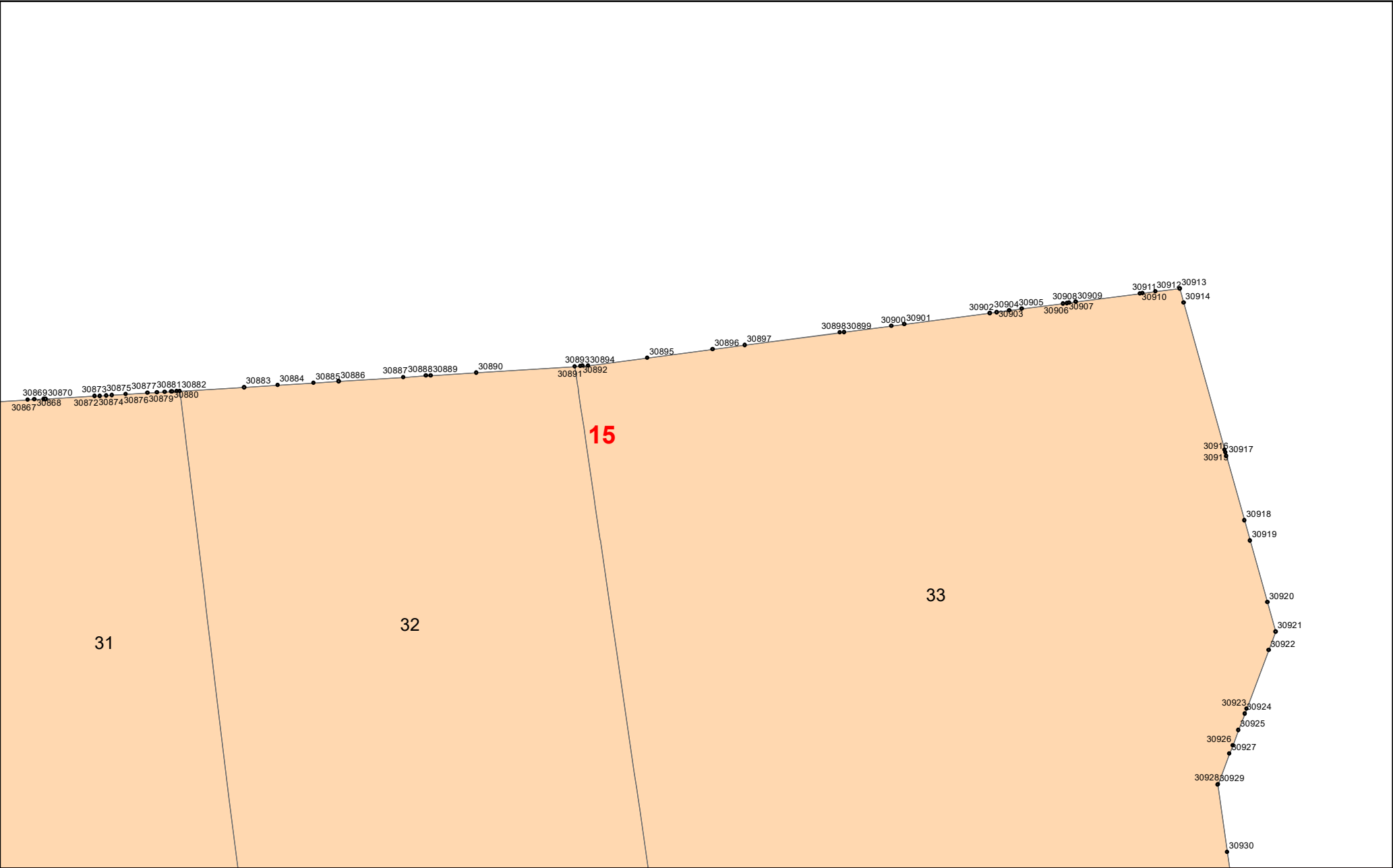
25

26

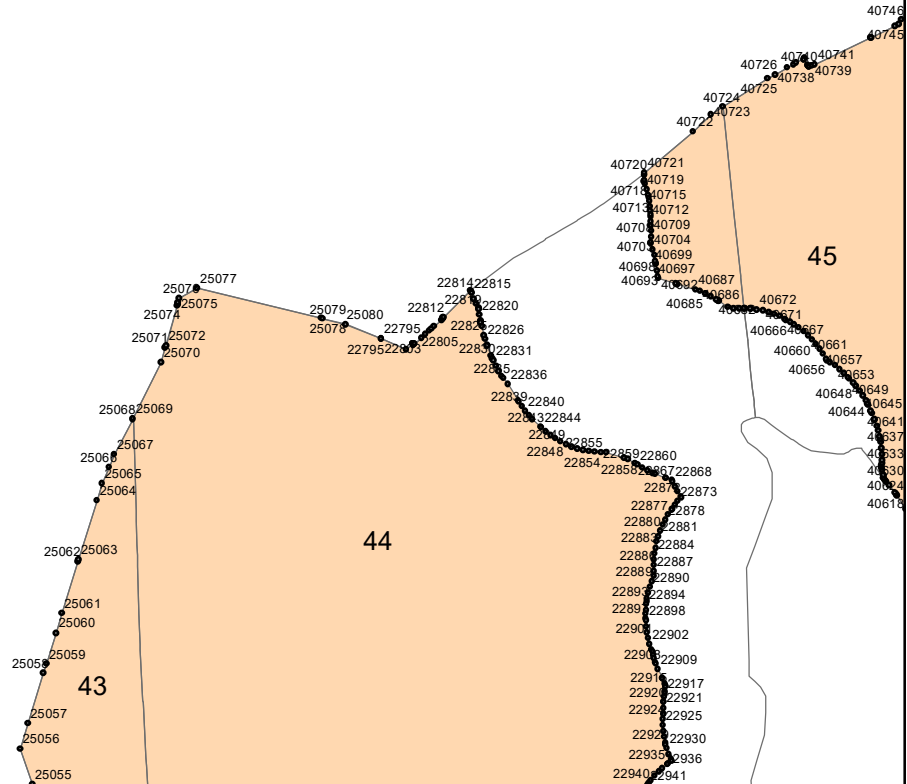
27

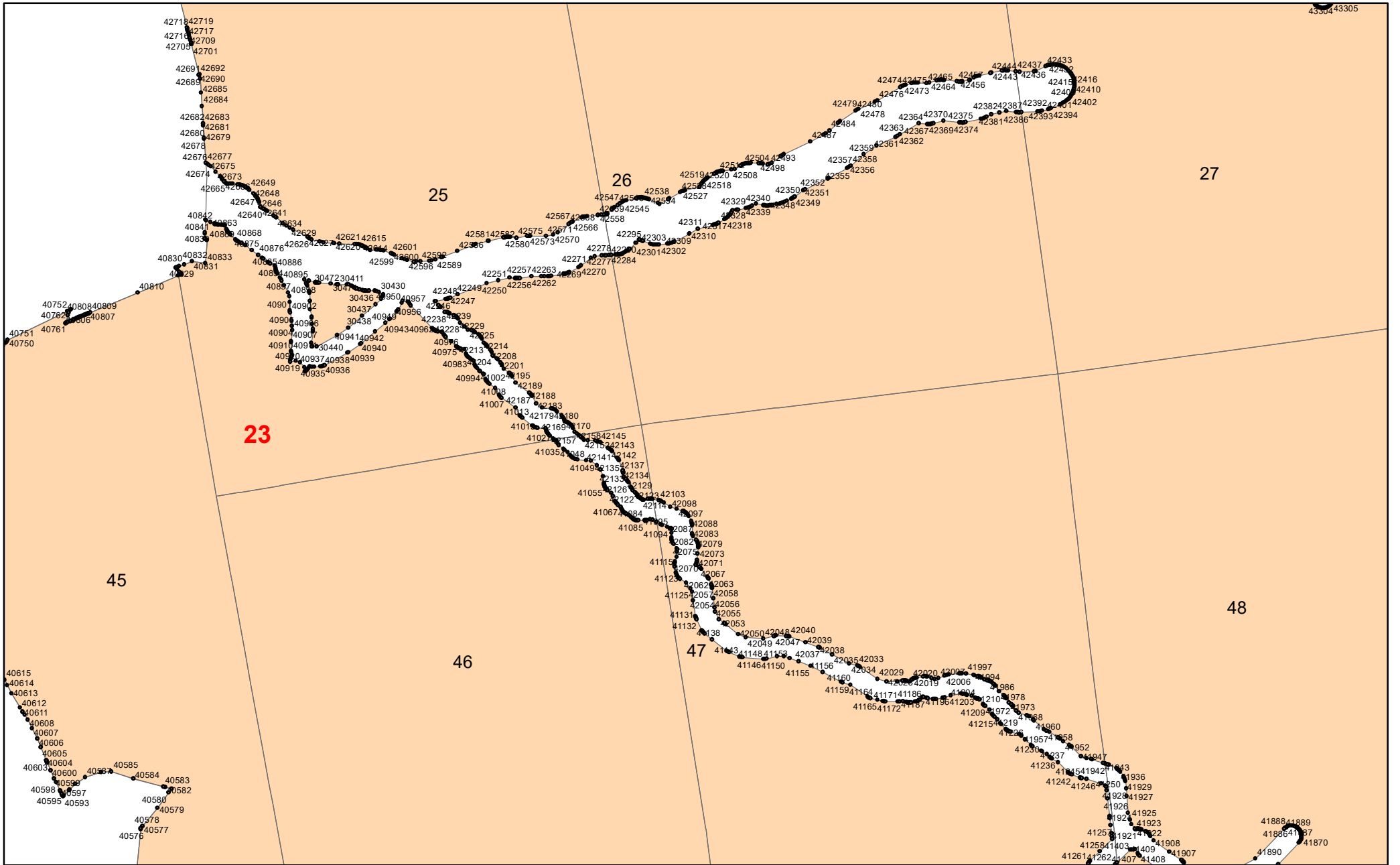
28

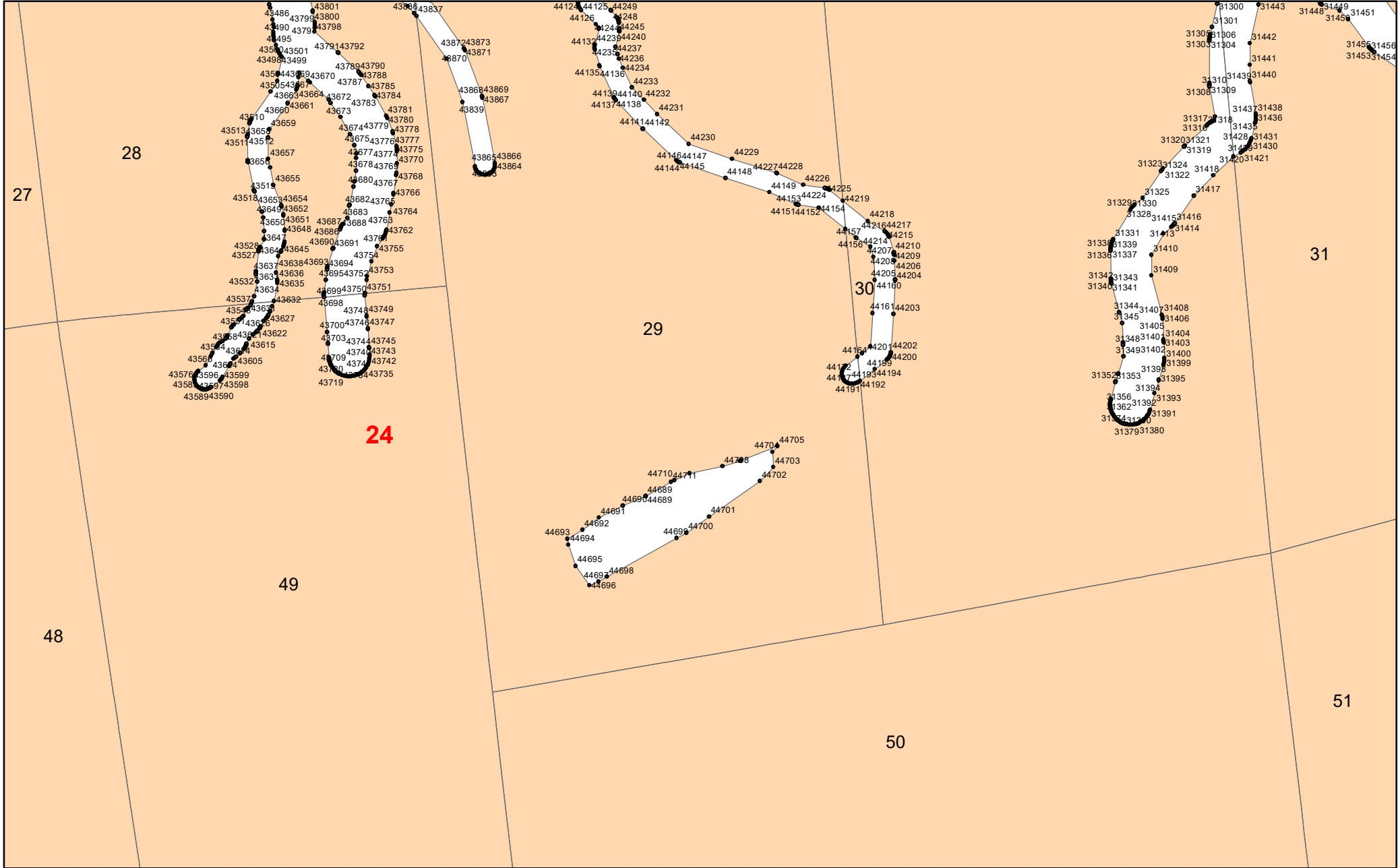




22







24

28

29

31

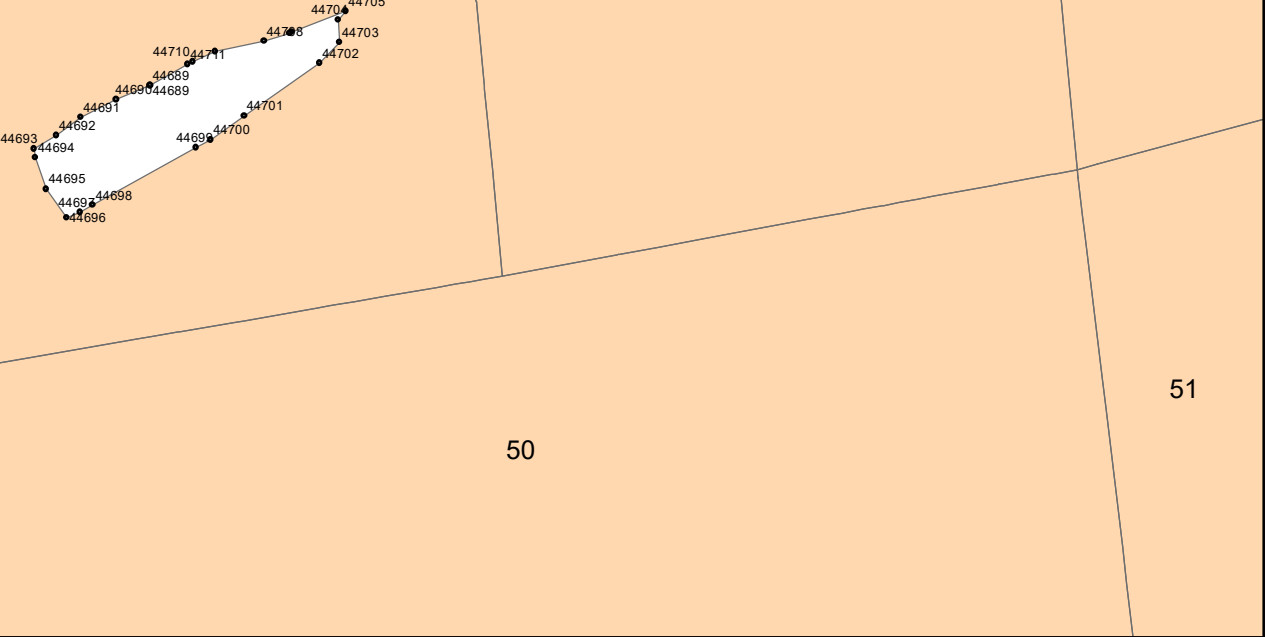
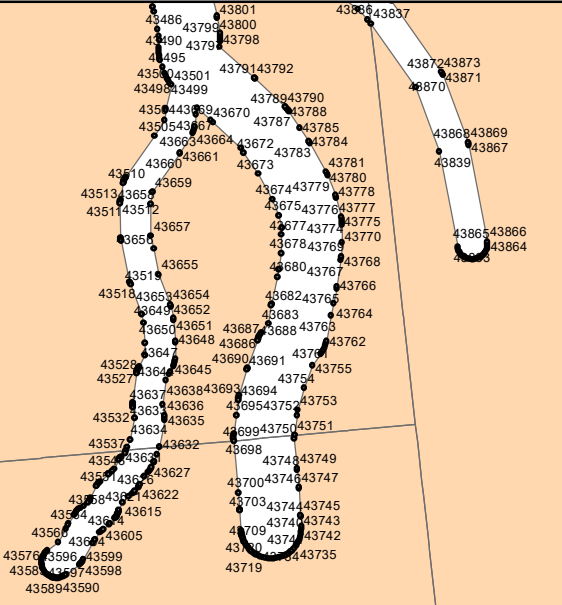
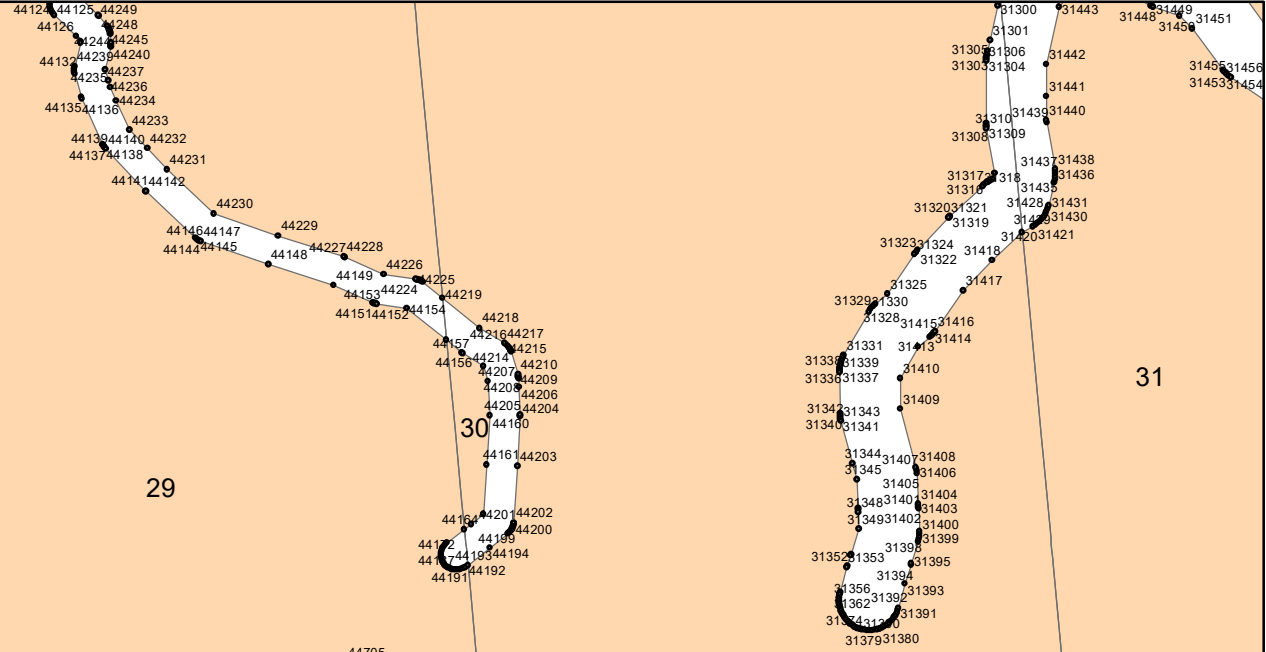
49

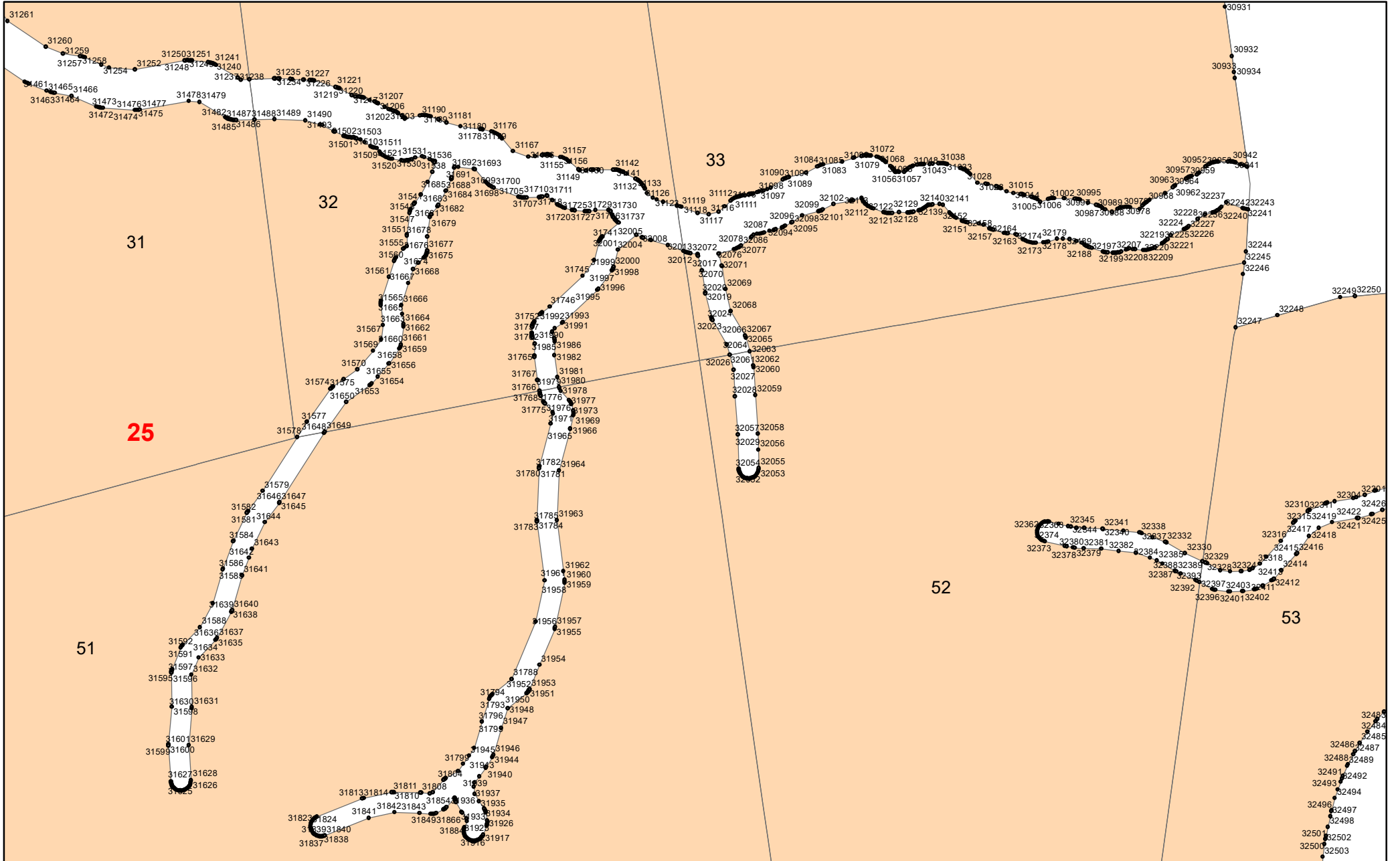
50

51

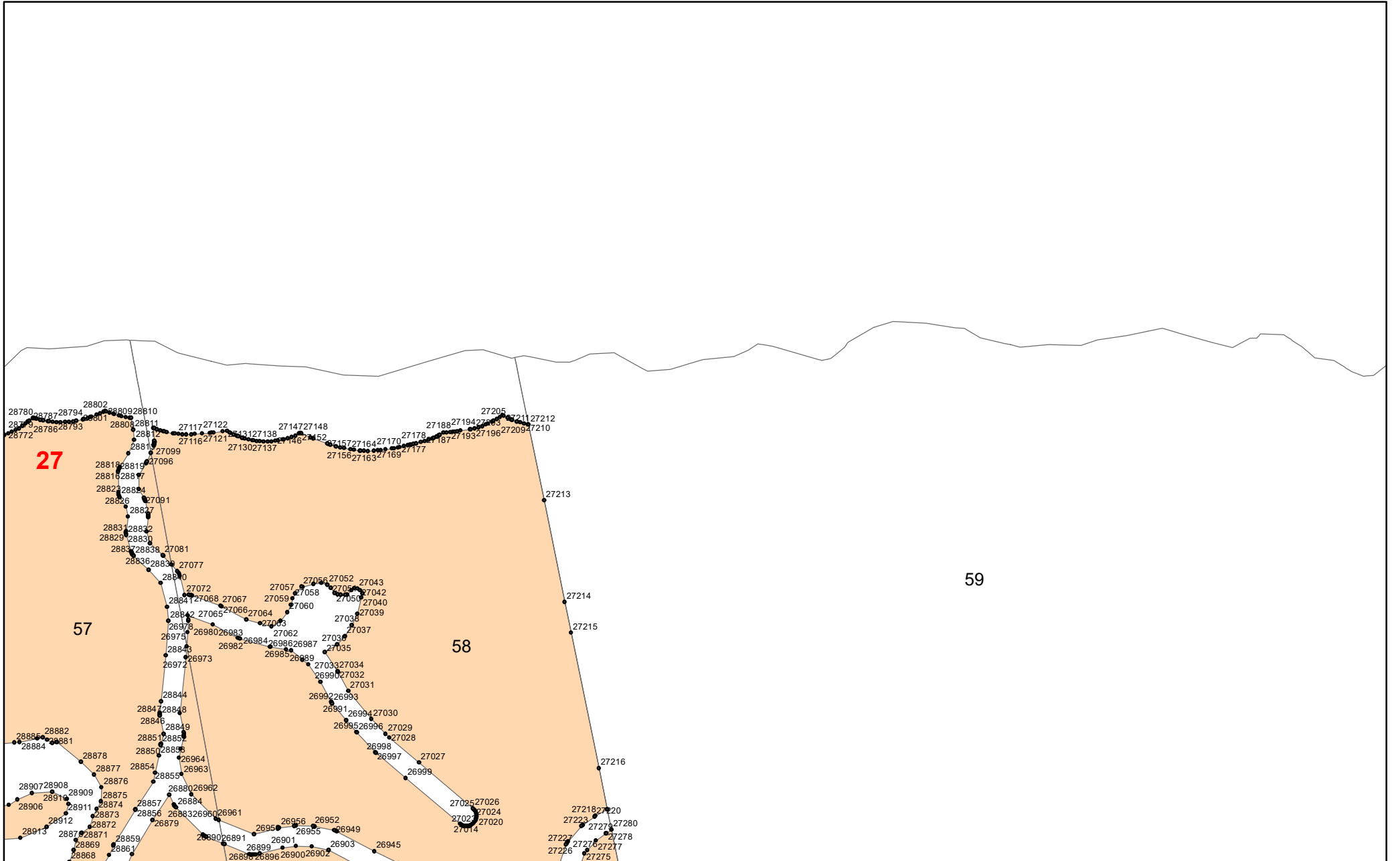
27

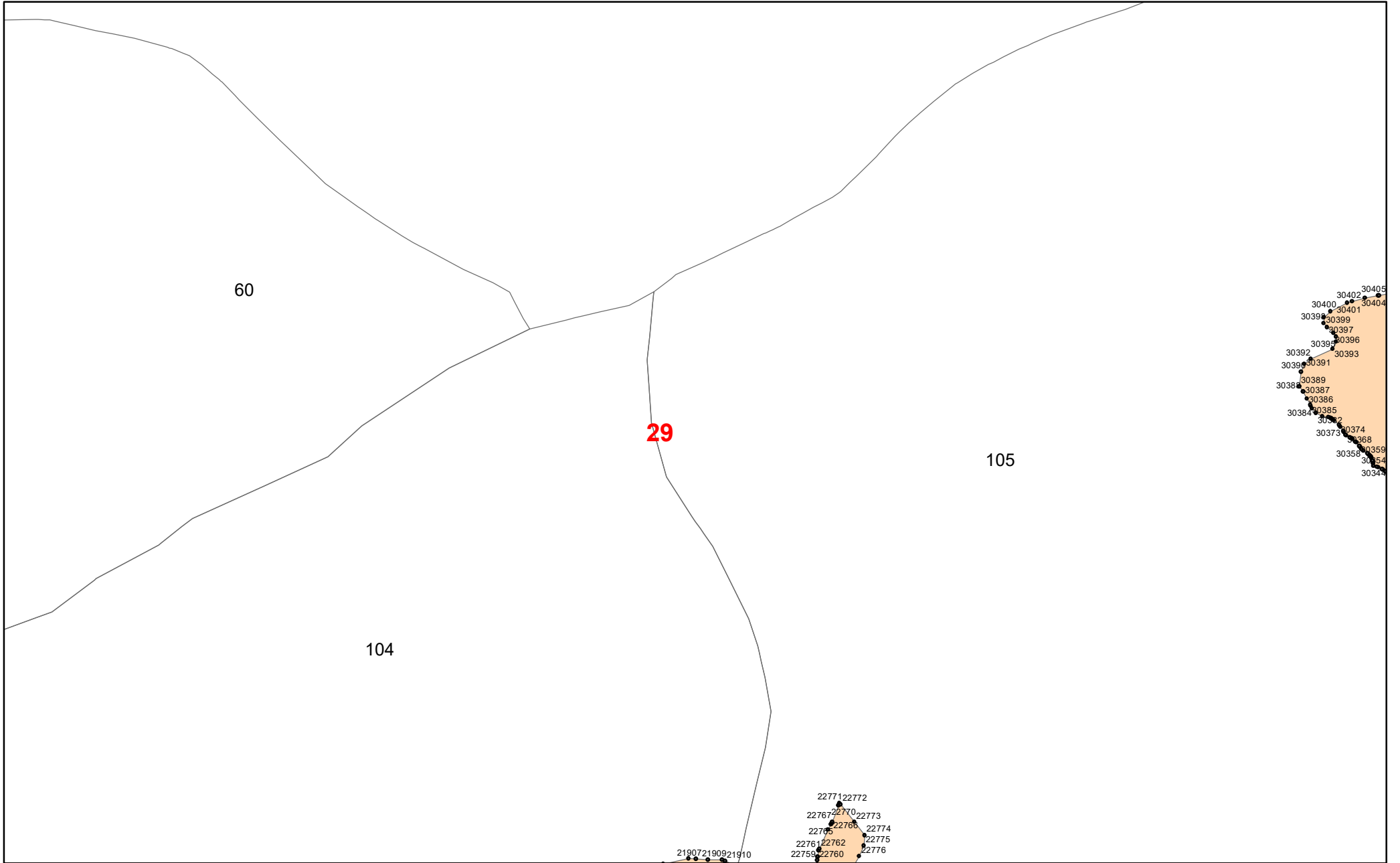
48

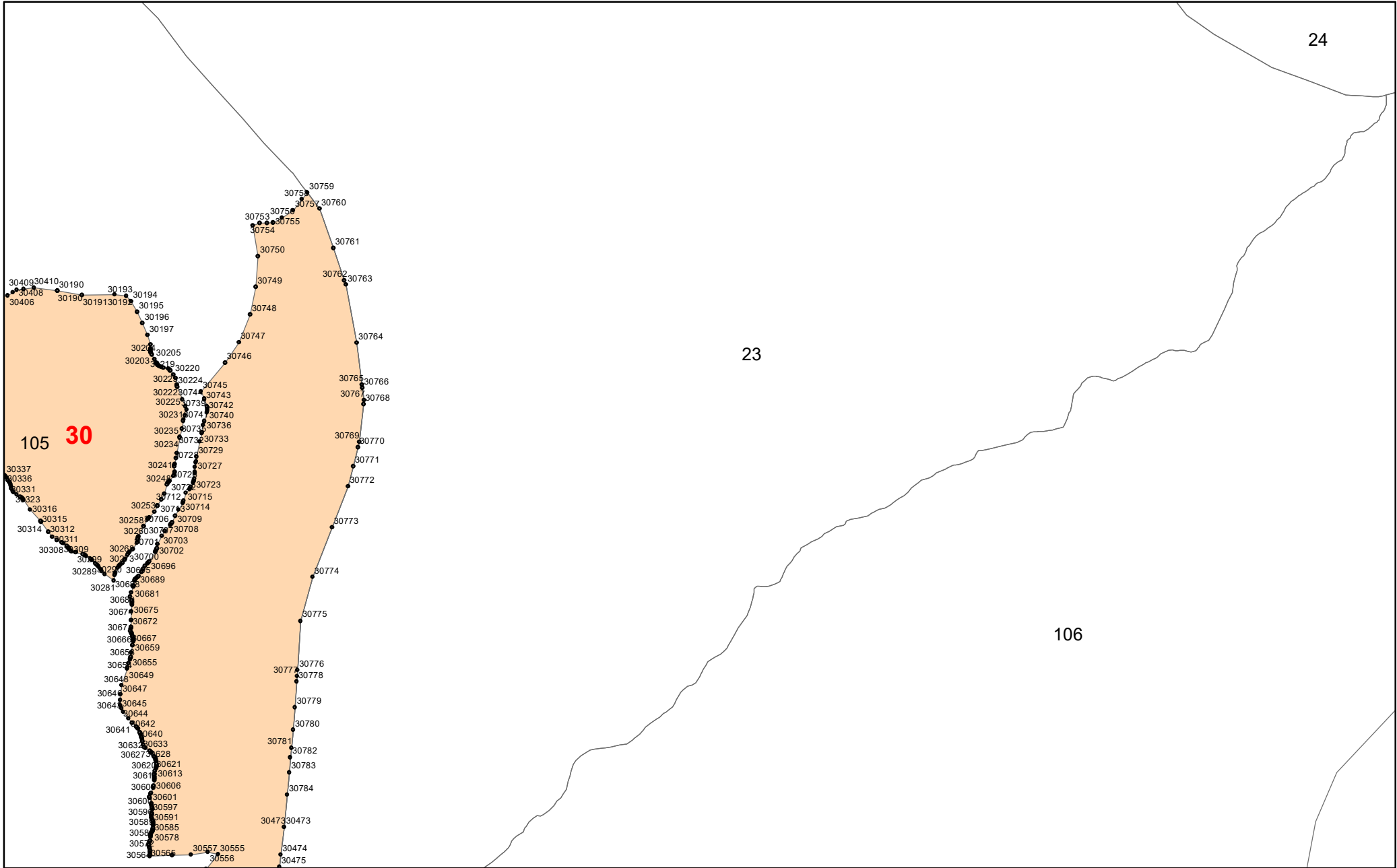


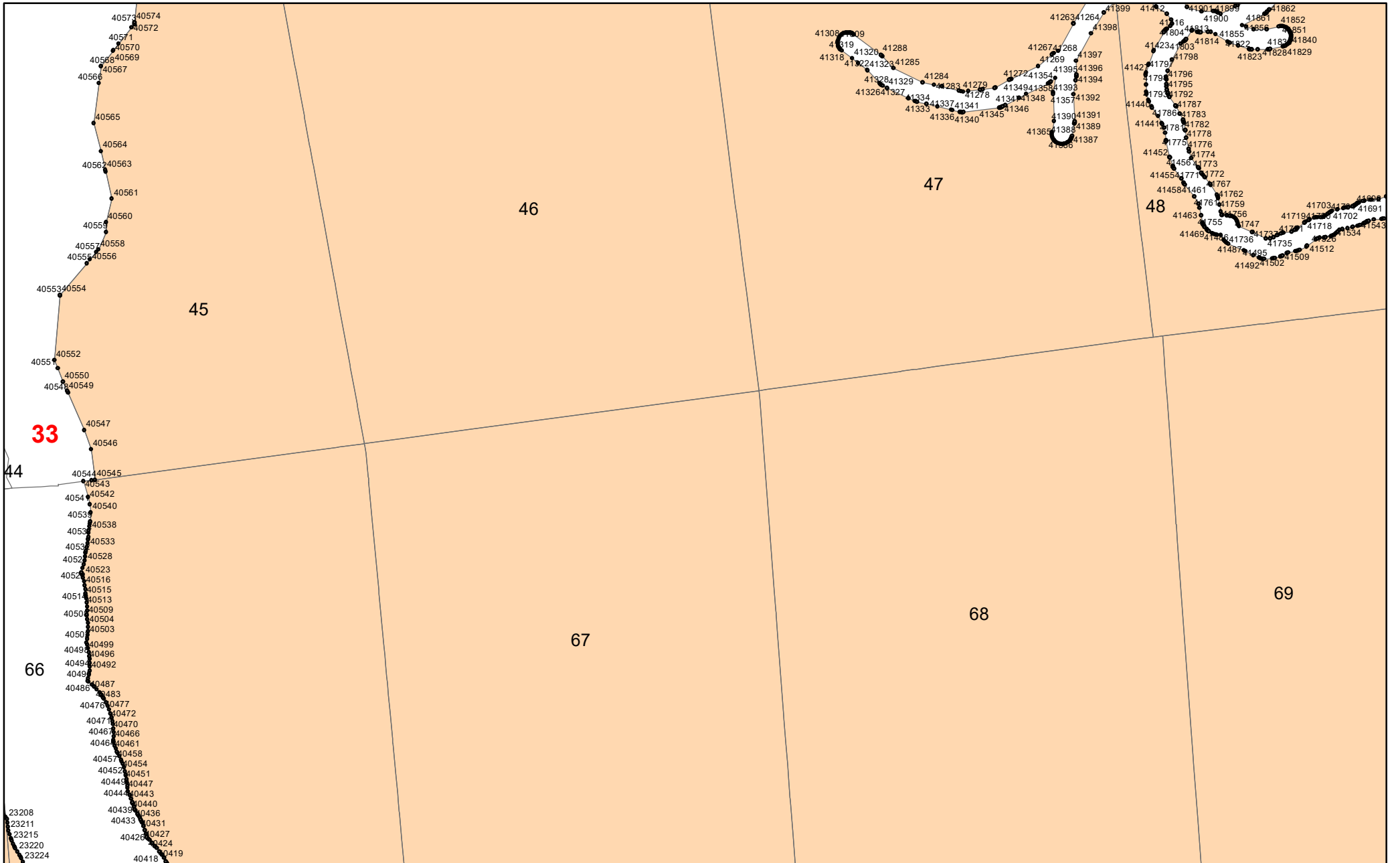


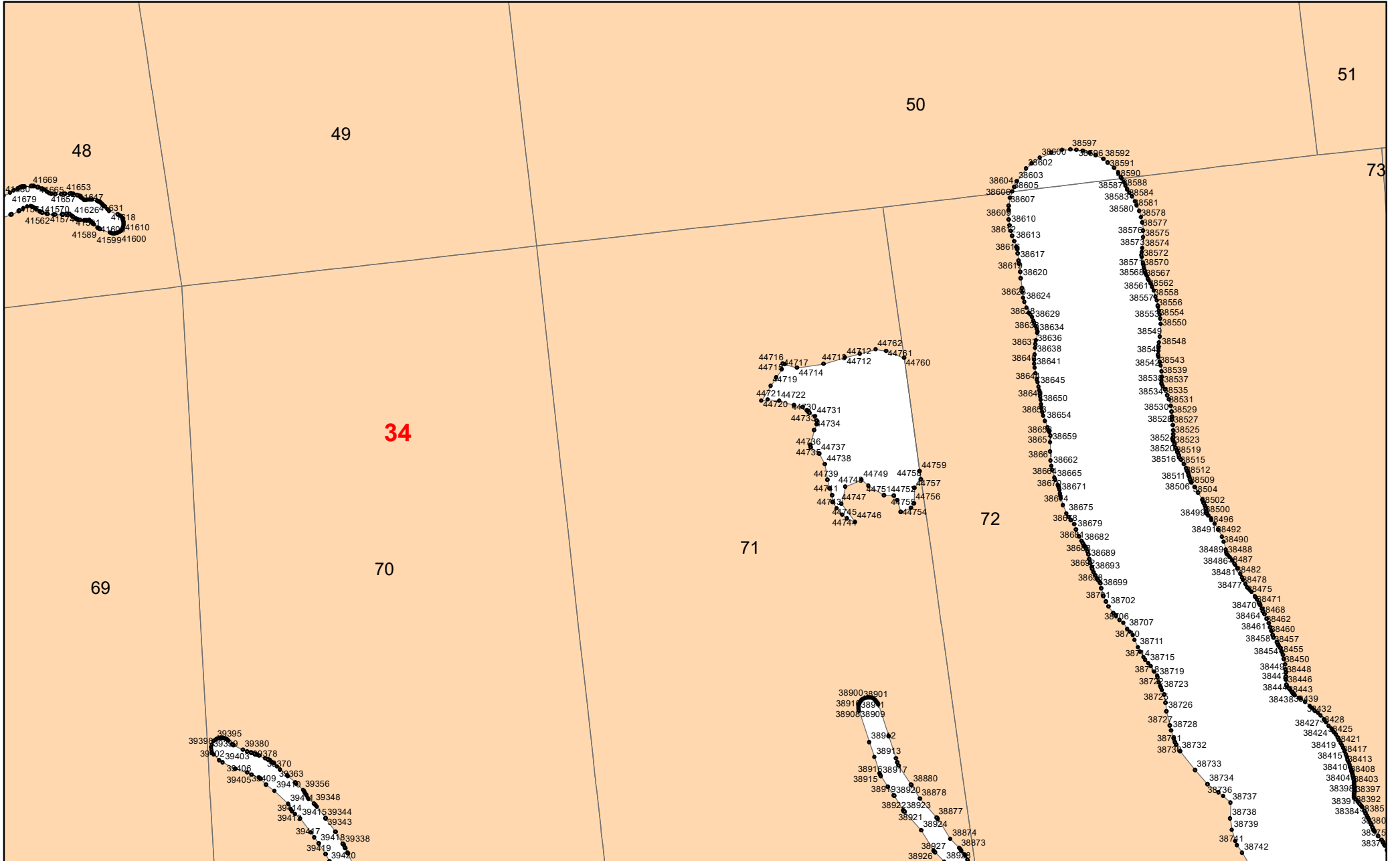


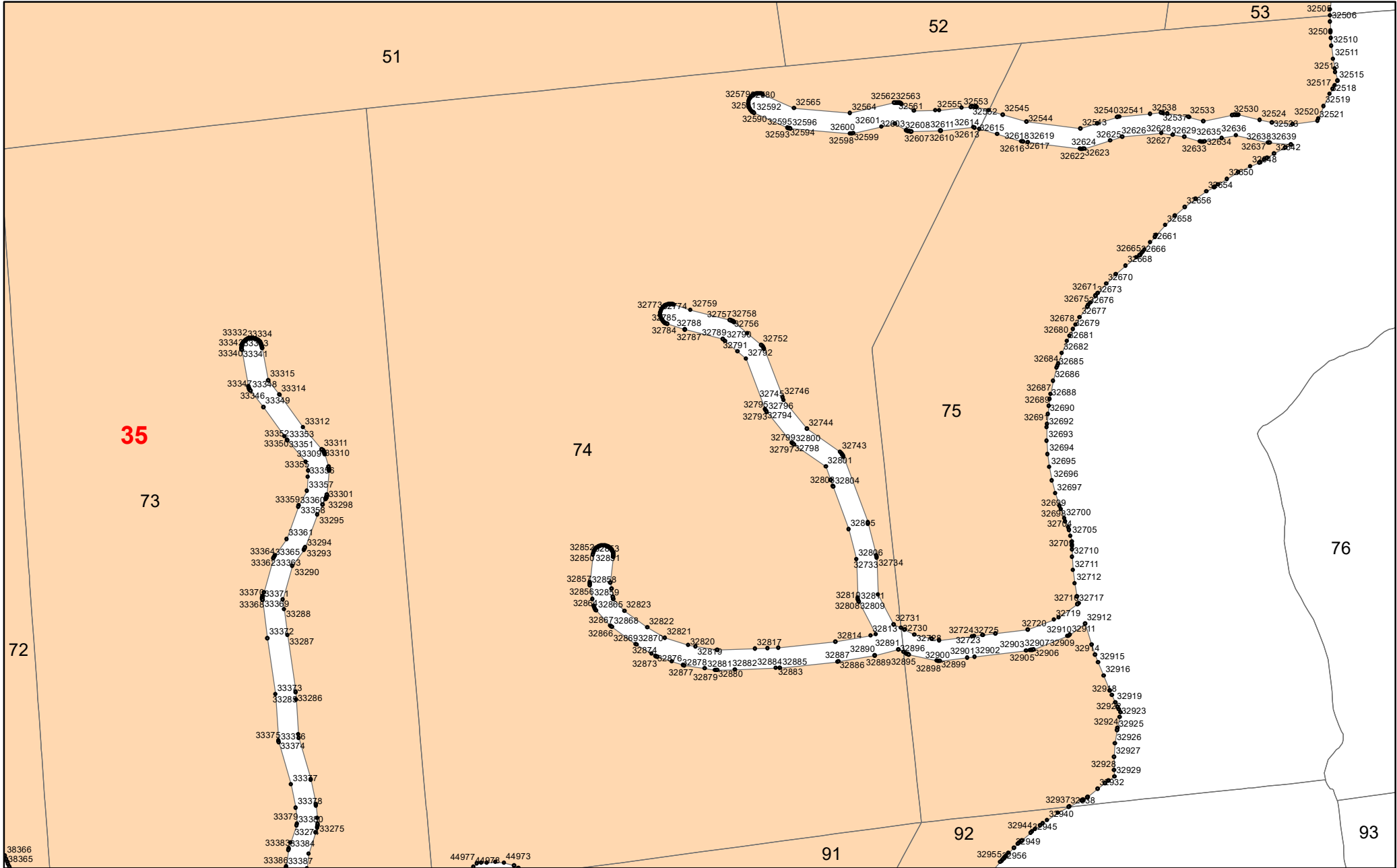


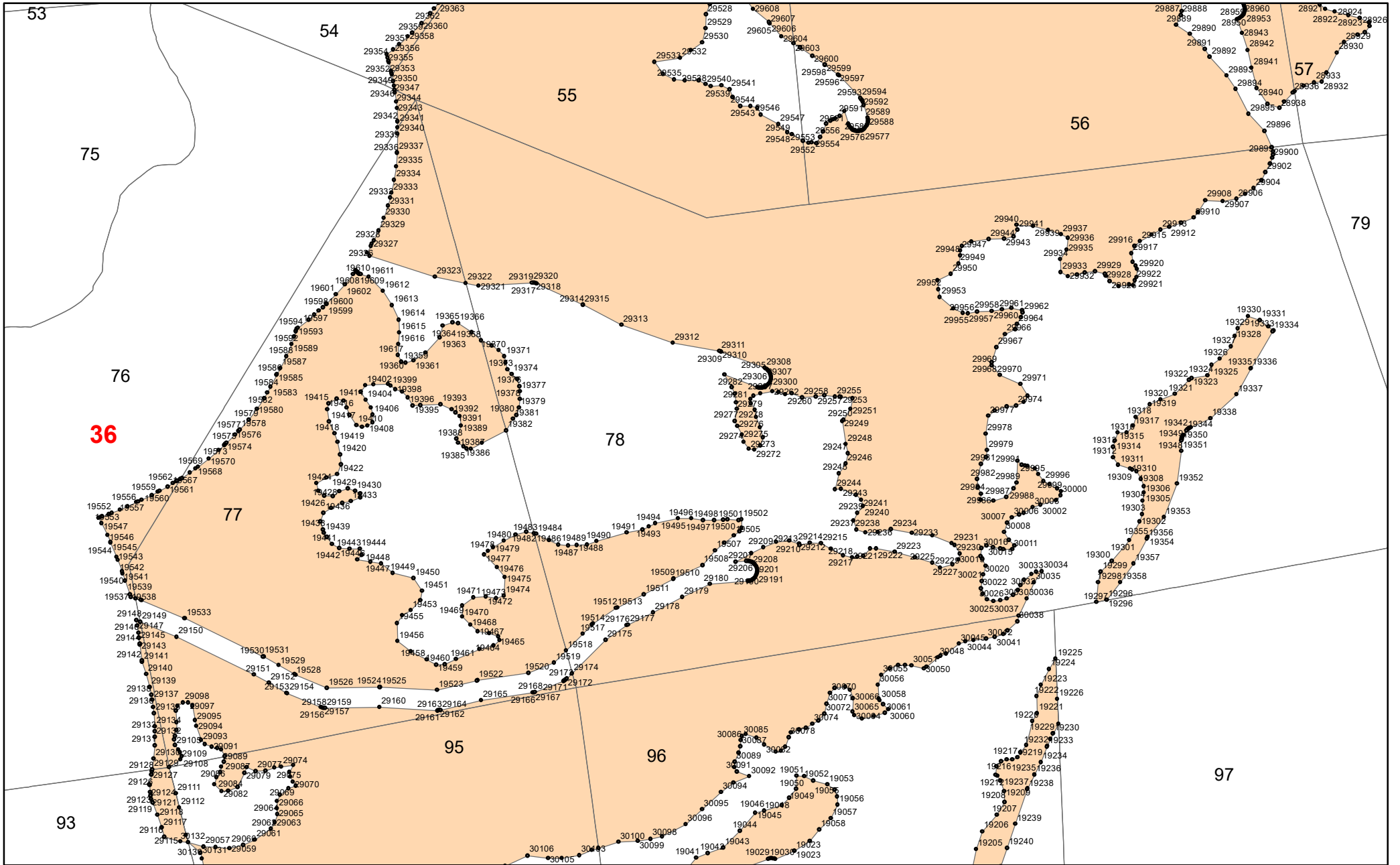












53

54

55

56

57

75

79

76

36

78

77

93

95

96

97

29363

29358

29356

29352

29347

29343

29341

29337

29335

29334

29333

29331

29330

29329

29327

29323

29322

29319

29320

29318

29315

29313

29312

29311

29310

29308

29307

29306

29300

29281

29279

29278

29277

29276

29275

29274

29273

29272

29271

29270

29269

29268

29267

29266

29265

29264

29263

29262

29261

29260

29259

29258

29257

29256

29255

29254

29253

29252

29251

29250

29249

29248

29247

29246

29245

29244

29243

29242

29241

29240

29239

29238

29237

29236

29235

29234

29233

29232

29231

29230

29229

29228

29227

29226

29225

29224

29223

29222

29221

29220

29219

29218

29217

29216

29215

29214

29213

29212

29211

29210

29209

29208

29207

29206

29205

29204

29203

29202

29201

29200

29199

29198

29197

29196

29195

29194

29193

29192

29191

29190

29189

29188

29187

29186

29185

29184

29183

29182

29181

29180

29179

29178

29177

29176

29175

29174

29173

29172

29171

29170

29169

29168

29167

29166

29165

29164

29163

29162

29161

29160

29159

29158

29157

29156

29155

29154

29153

29152

29151

29150

29149

29148

29147

29146

29145

29144

29143

29142

29141

29140

29139

29138

29137

29136

29135

29134

29133

29132

29131

29130

29129

29128

29127

29126

29125

29124

29123

29122

29121

29120

29119

29118

29117

29116

29115

29114

29113

29112

29111

29110

29109

29108

29107

29106

29105

29104

29103

29102

29101

29100

29099

29098

29097

29096

29095

29094

29093

29092

29091

29090

29089

29088

29087

29086

29085

29084

29083

29082

29081

29080

29079

29078

29077

29076

29075

29074

29073

29072

29071

29070

29069

29068

29067

29066

29065

29064

29063

29062

29061

29060

29059

29058

29057

29056

29055

29054

29053

29052

29051

29050

29049

29048

29047

29046

29045

29044

29043

29042

29041

29040

29039

29038

29037

29036

29035

29034

29033

29032

29031

29030

29029

29028

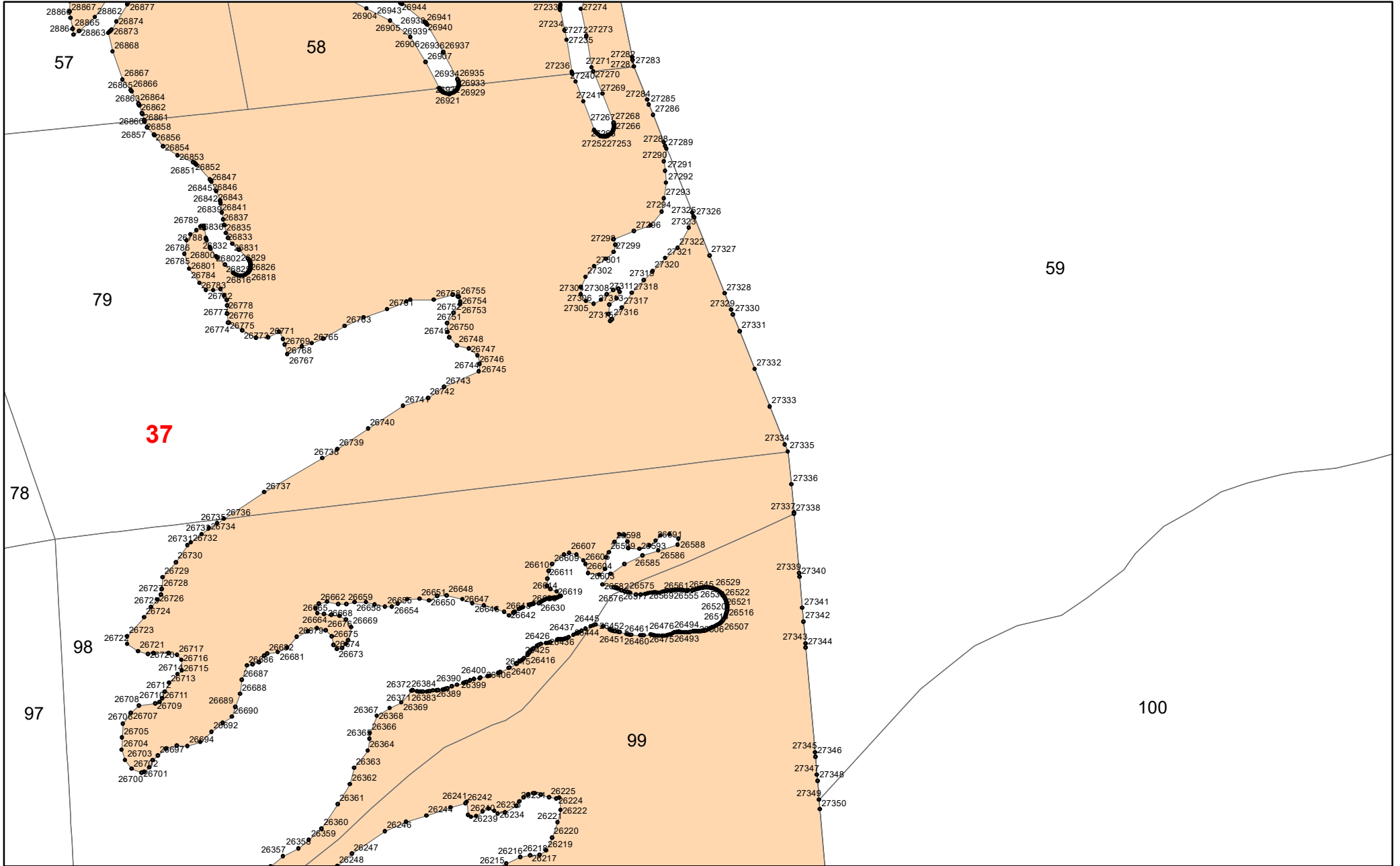
29027

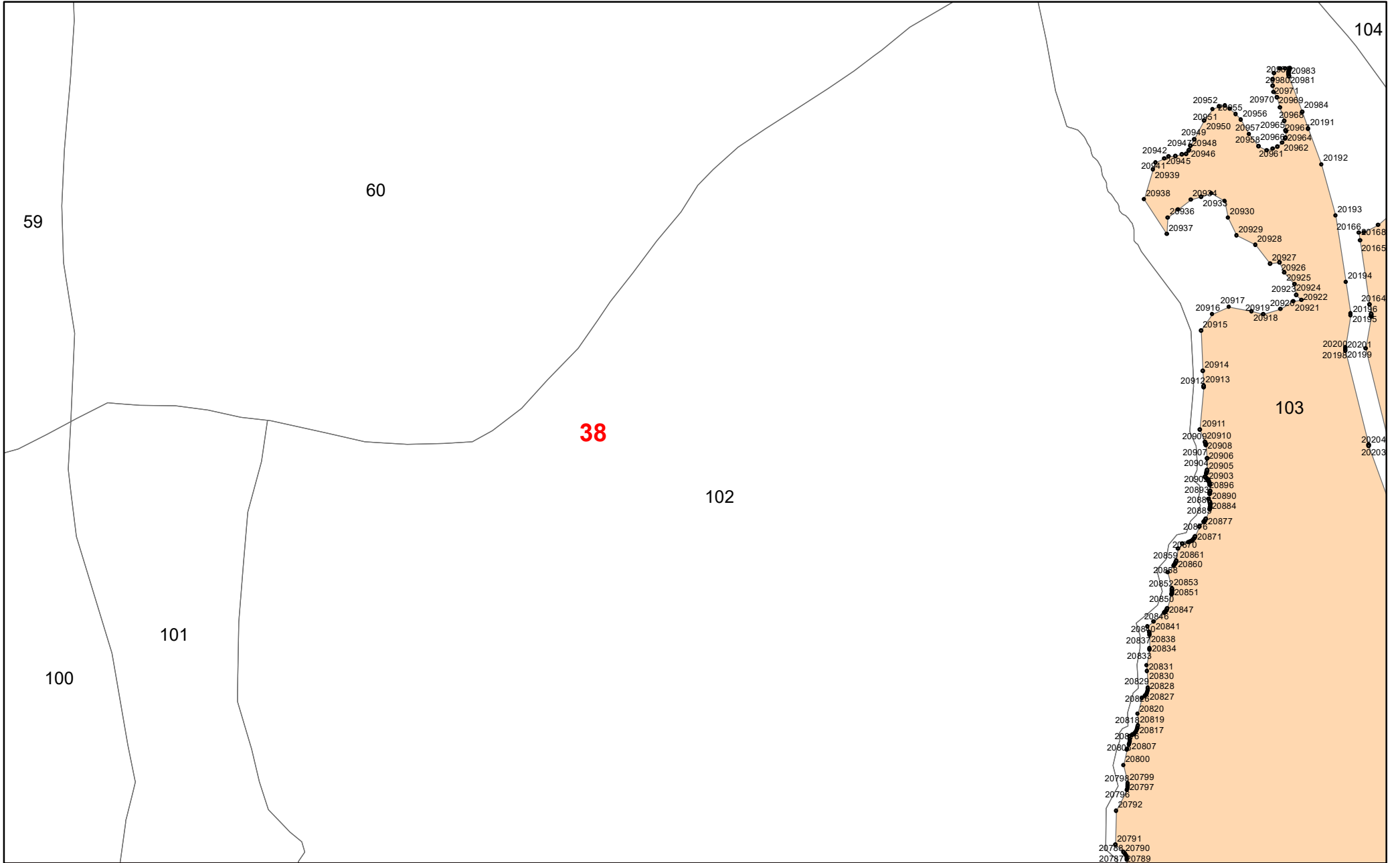
29026

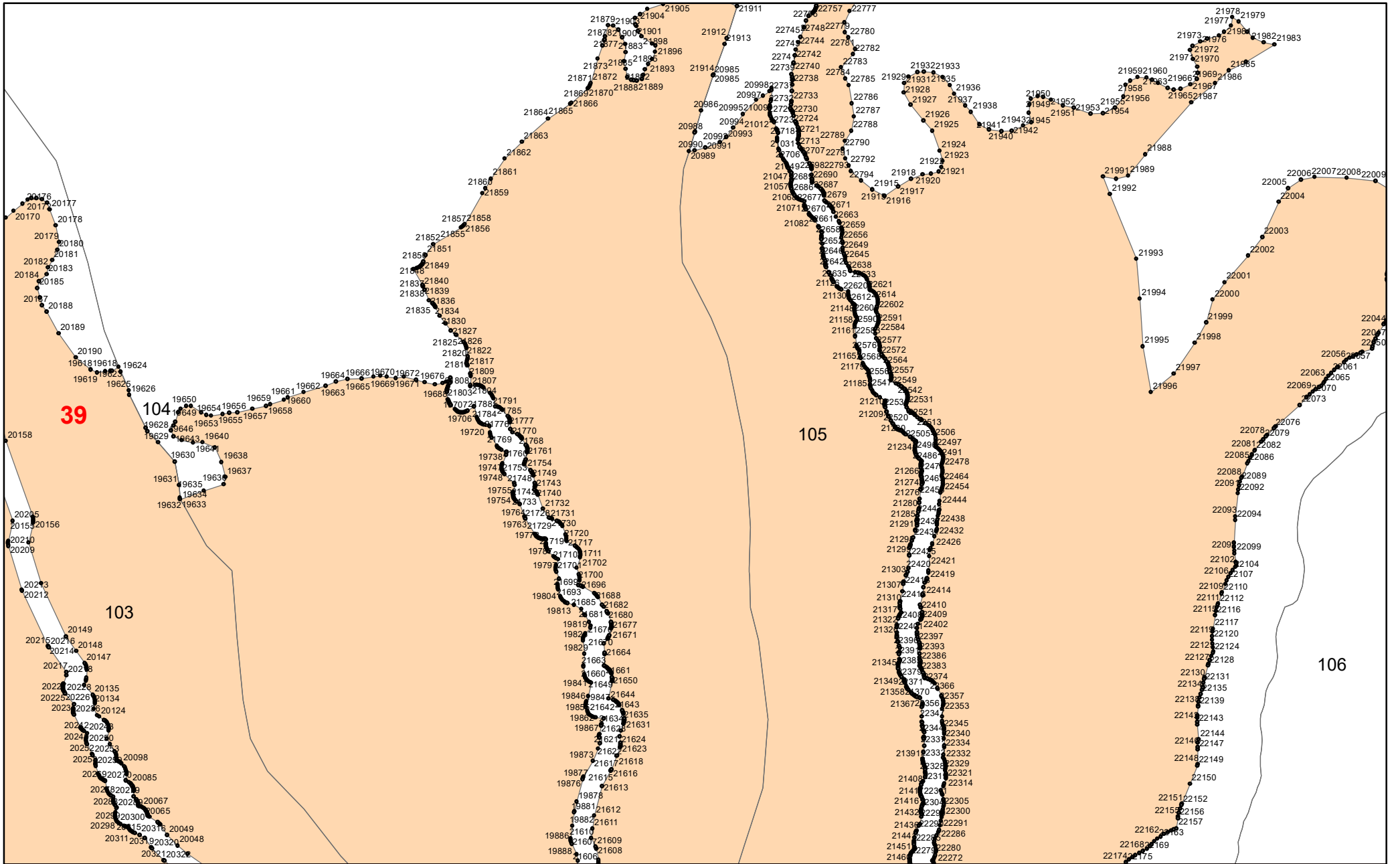
29025

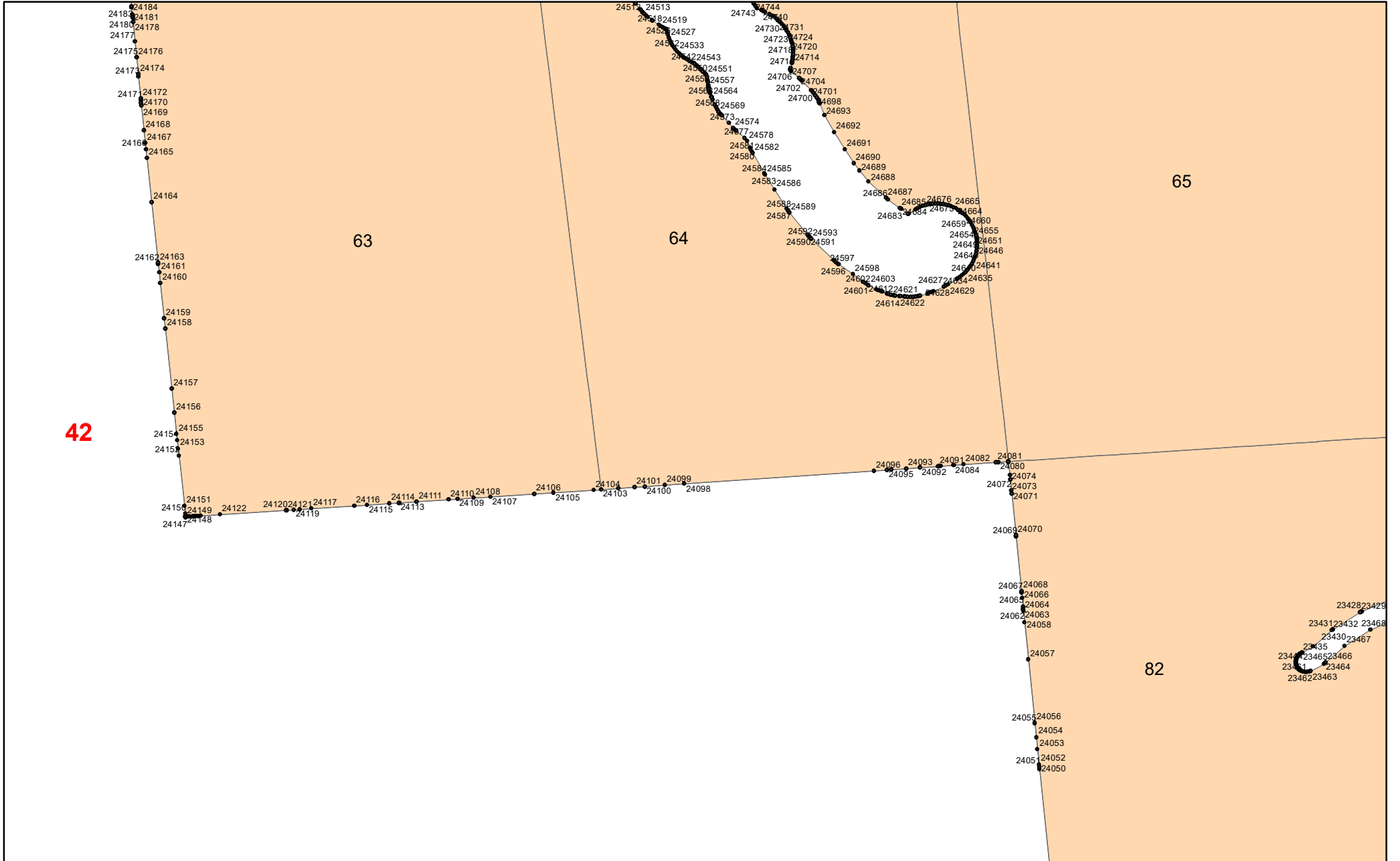
29024

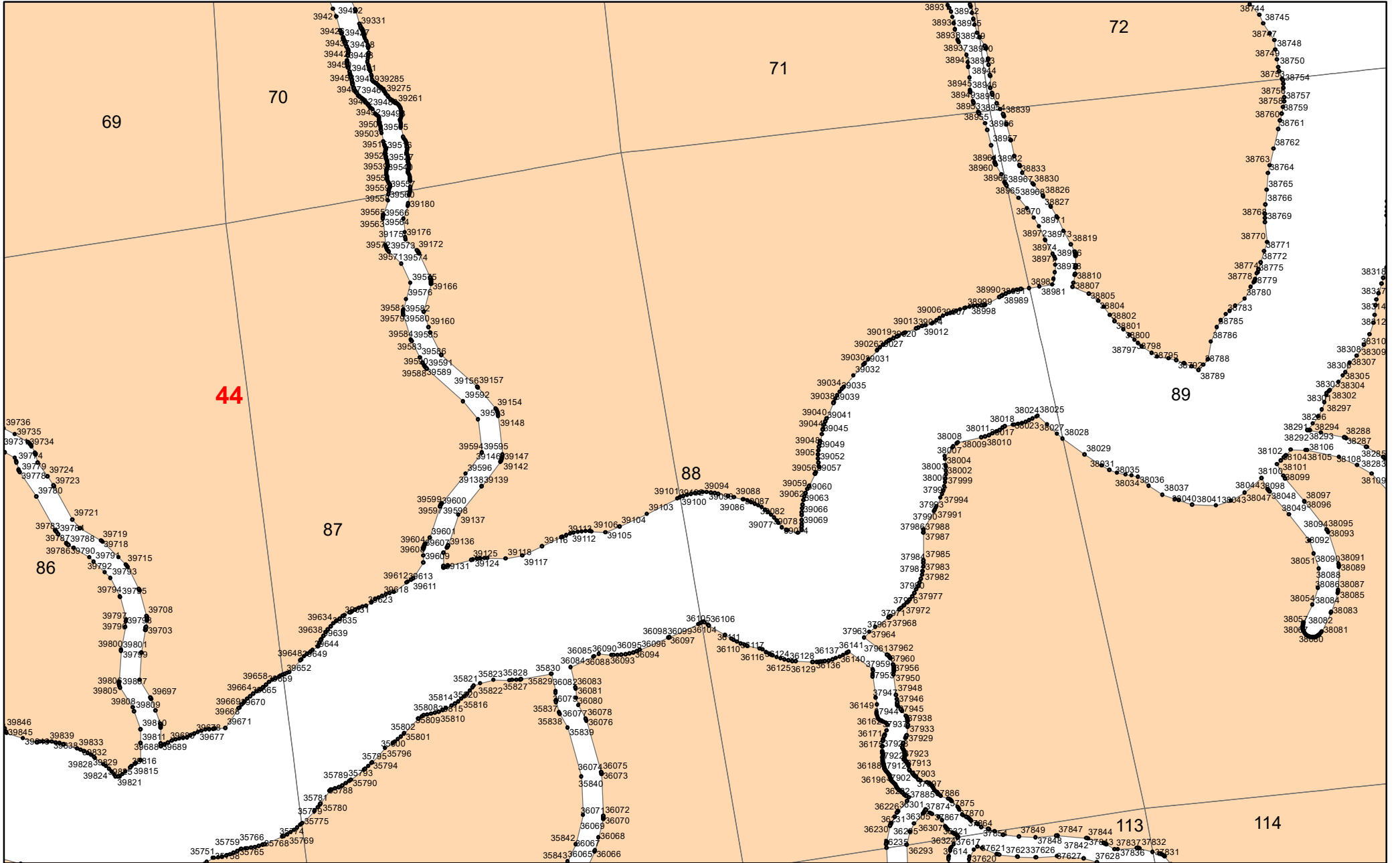
29023

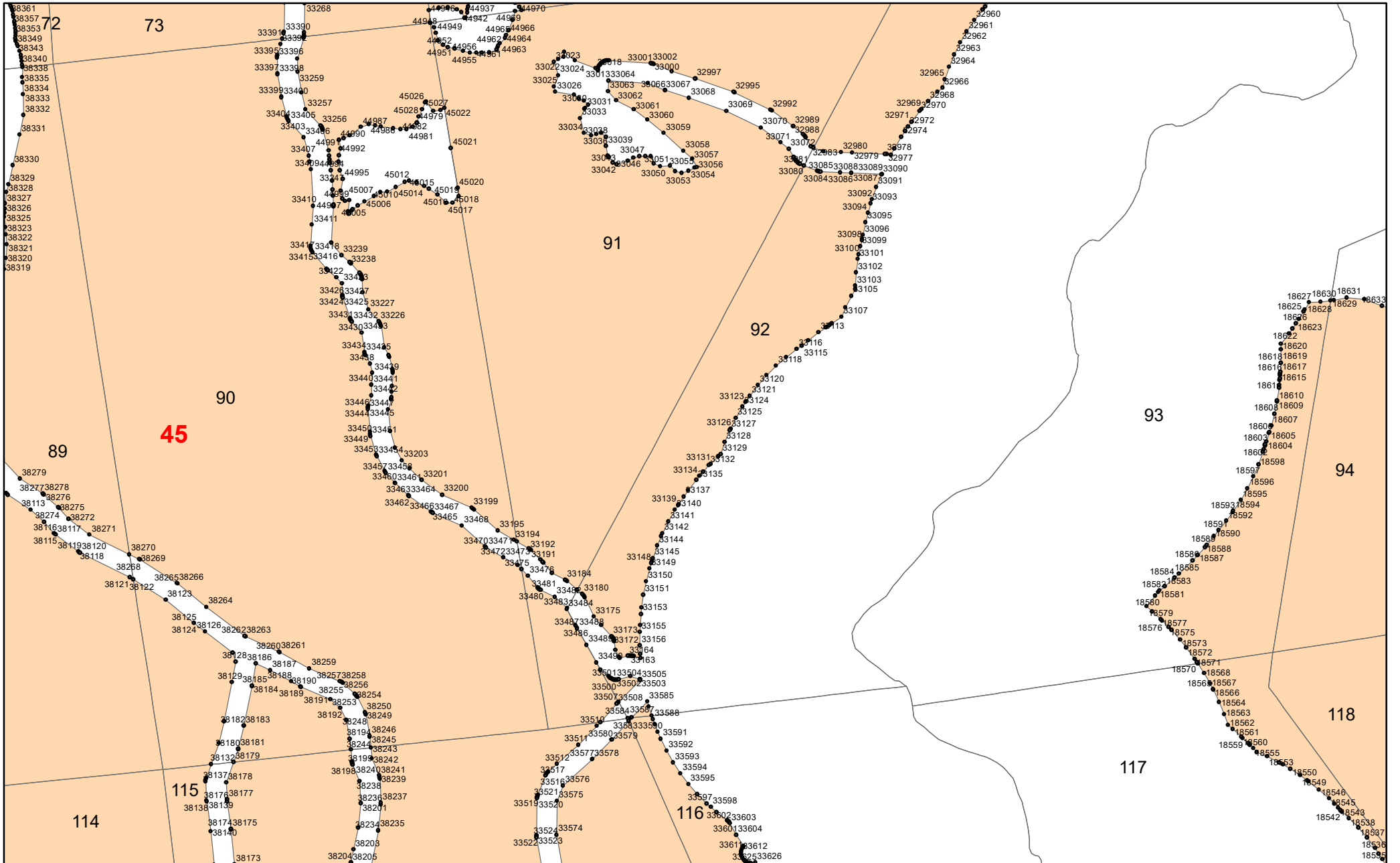


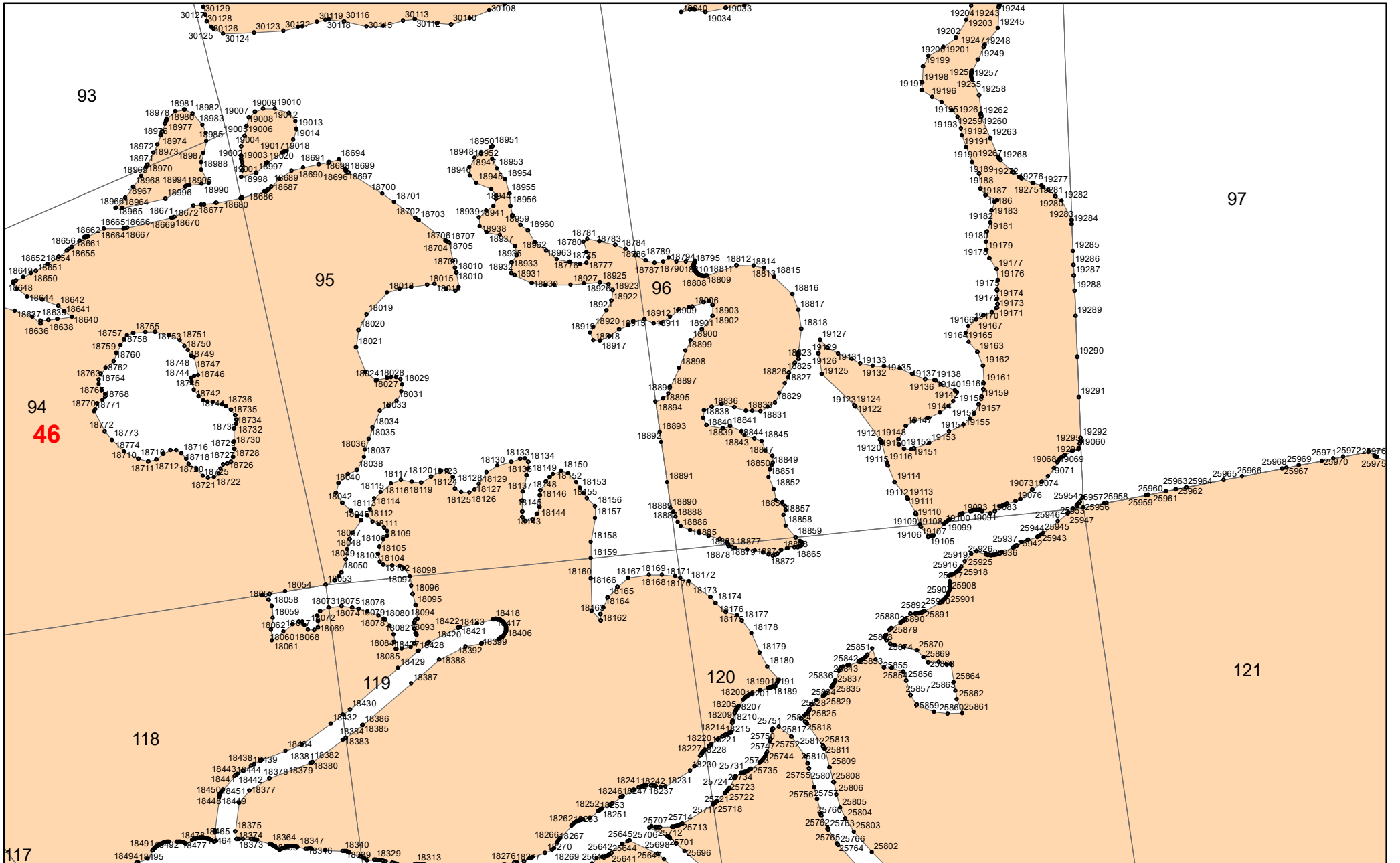


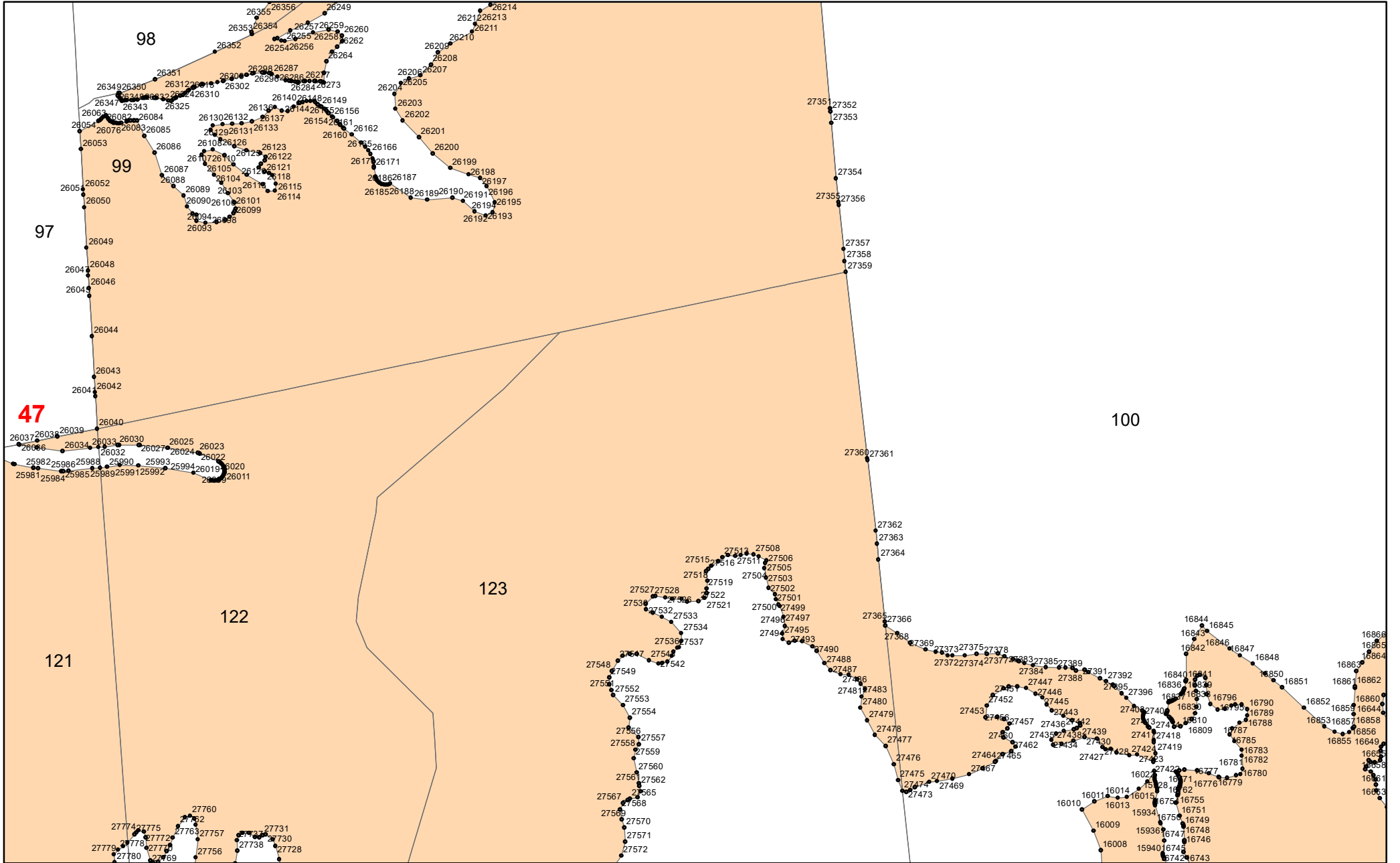


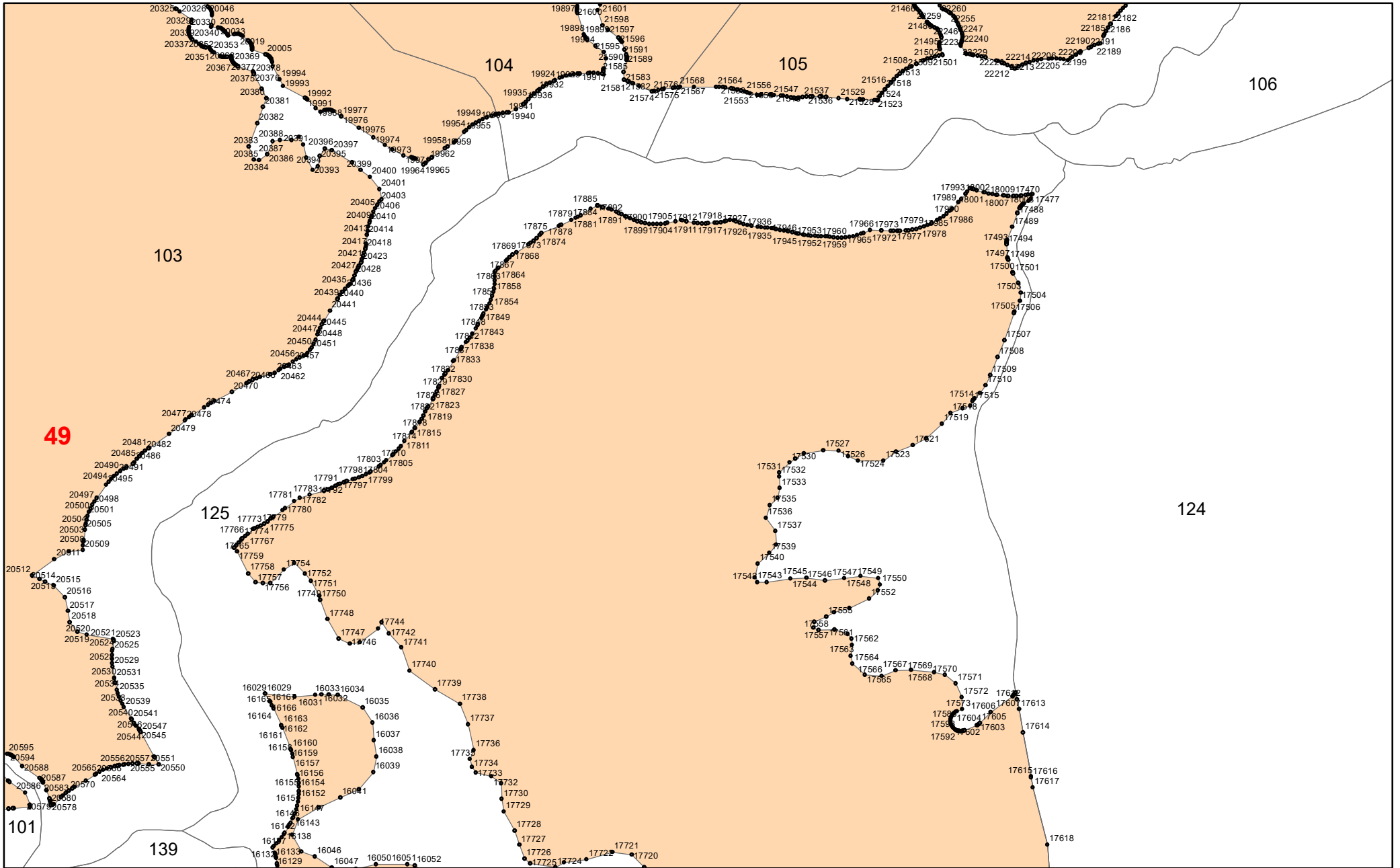


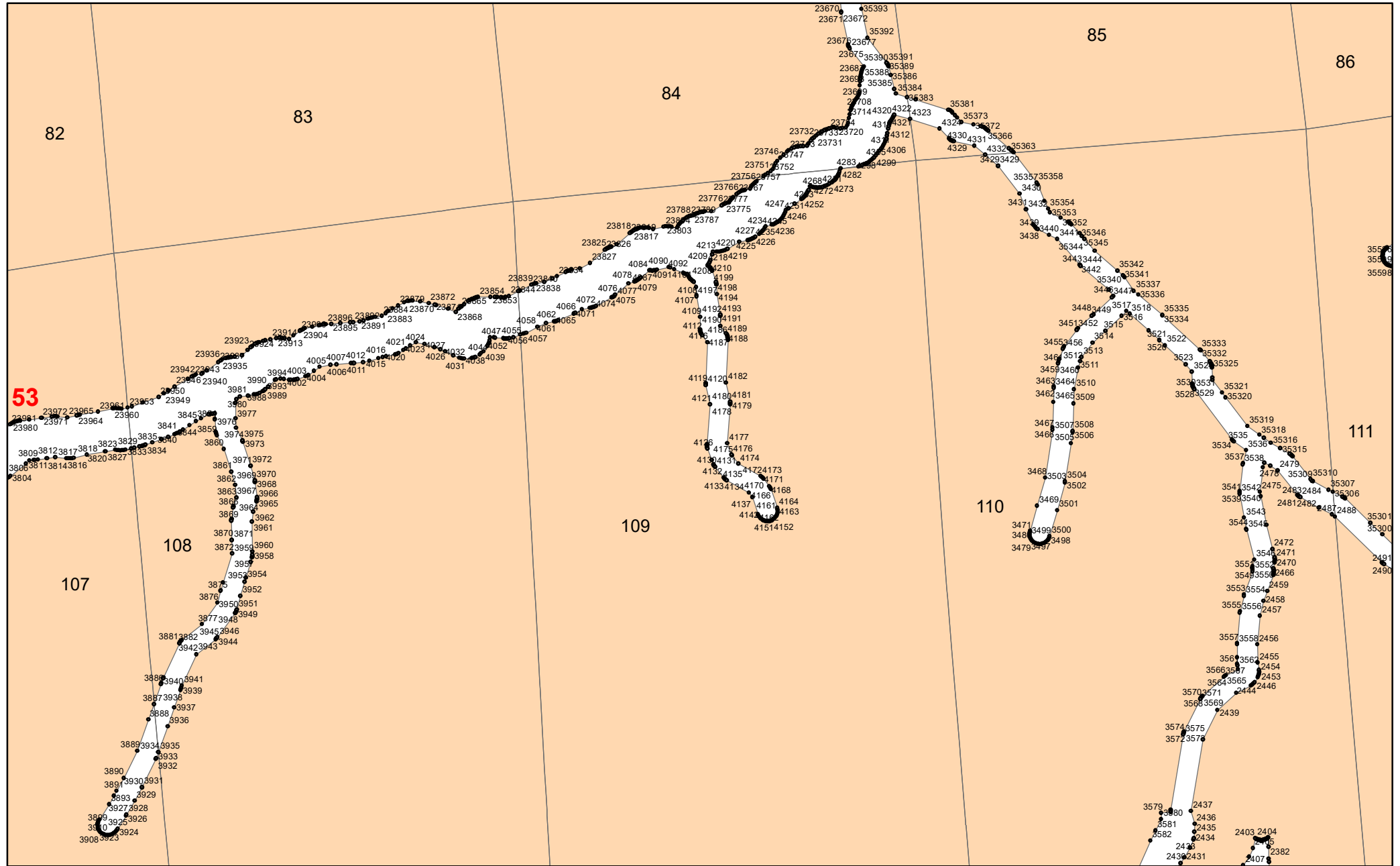












53

82

83

84

85

86

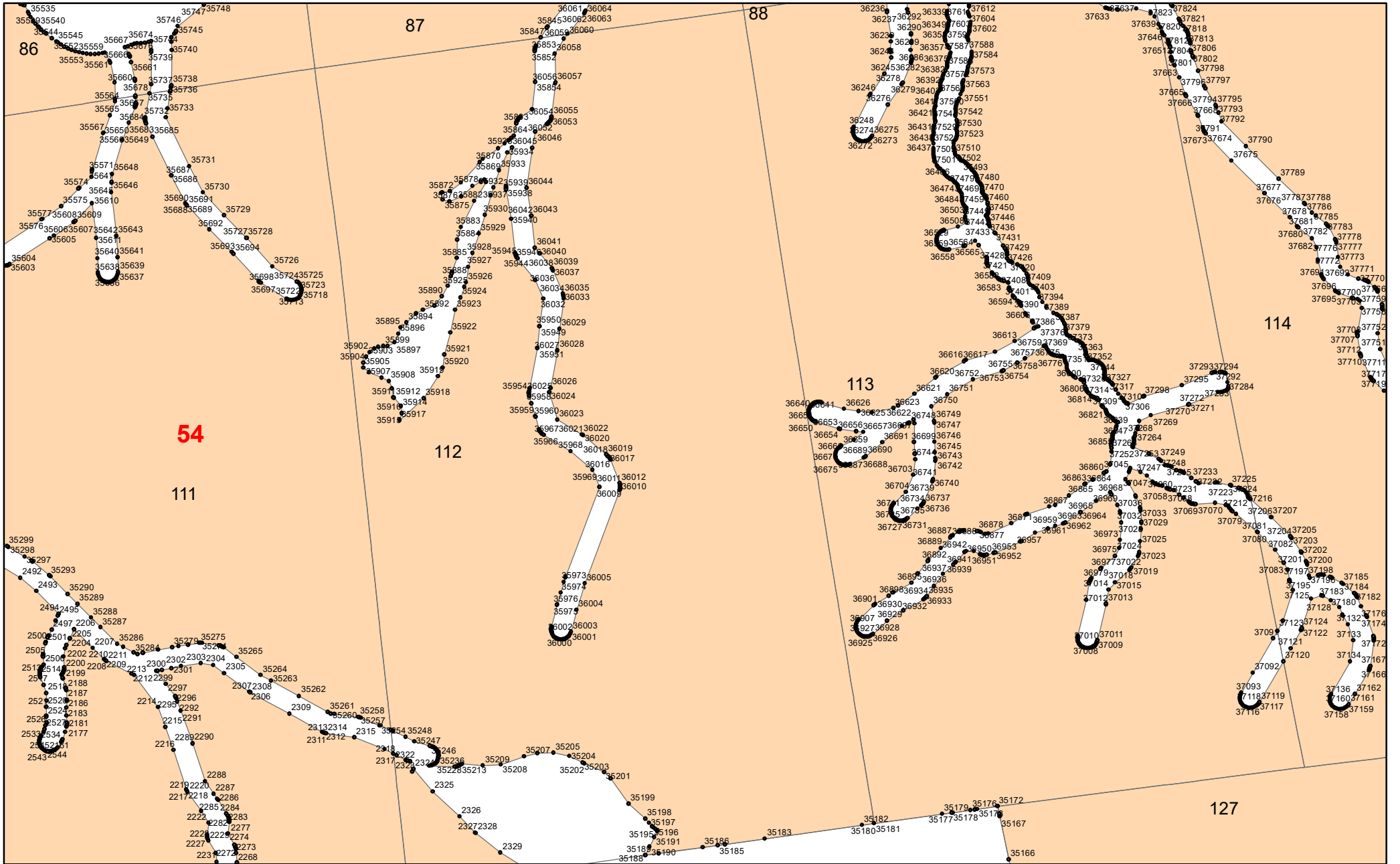
107

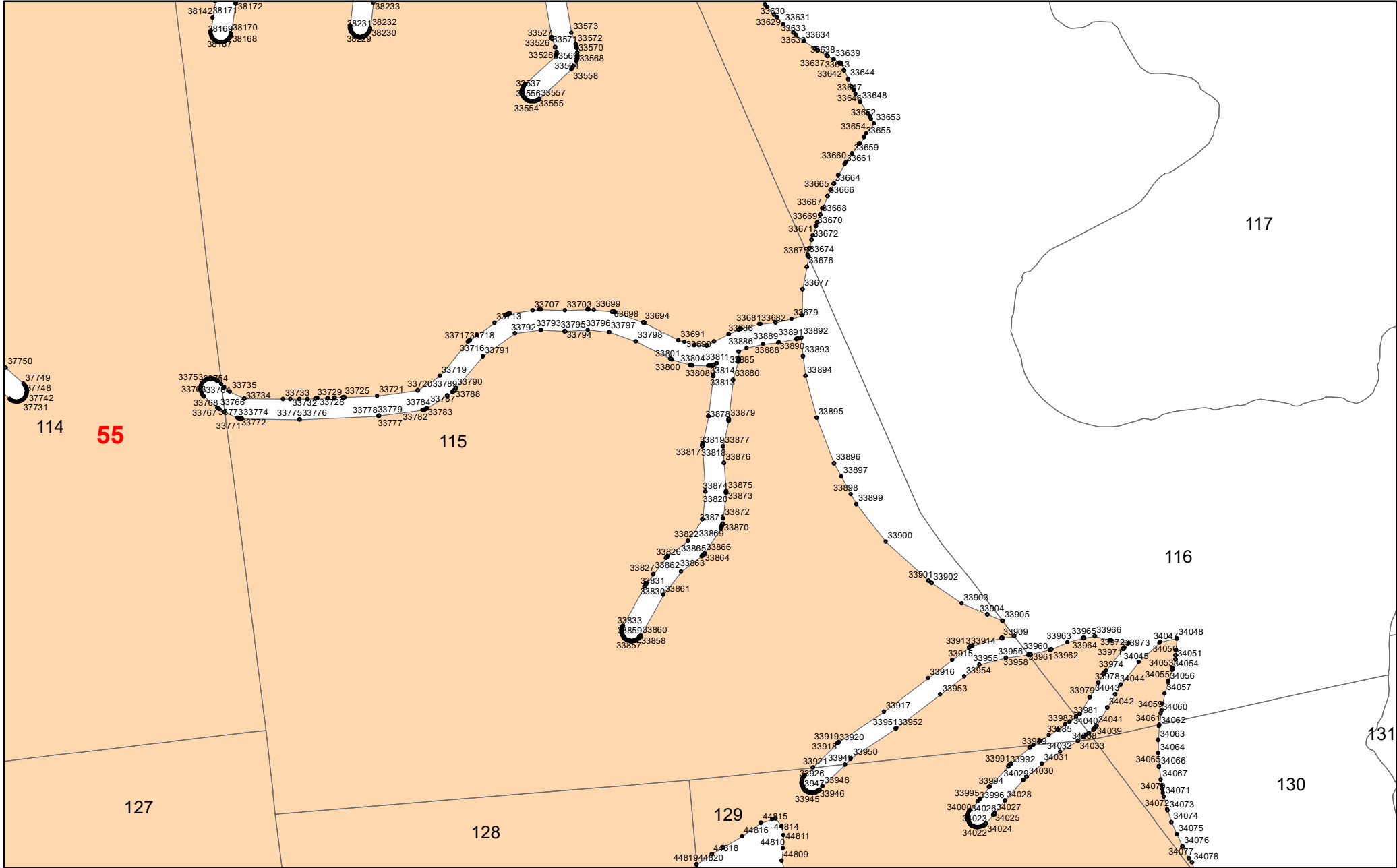
108

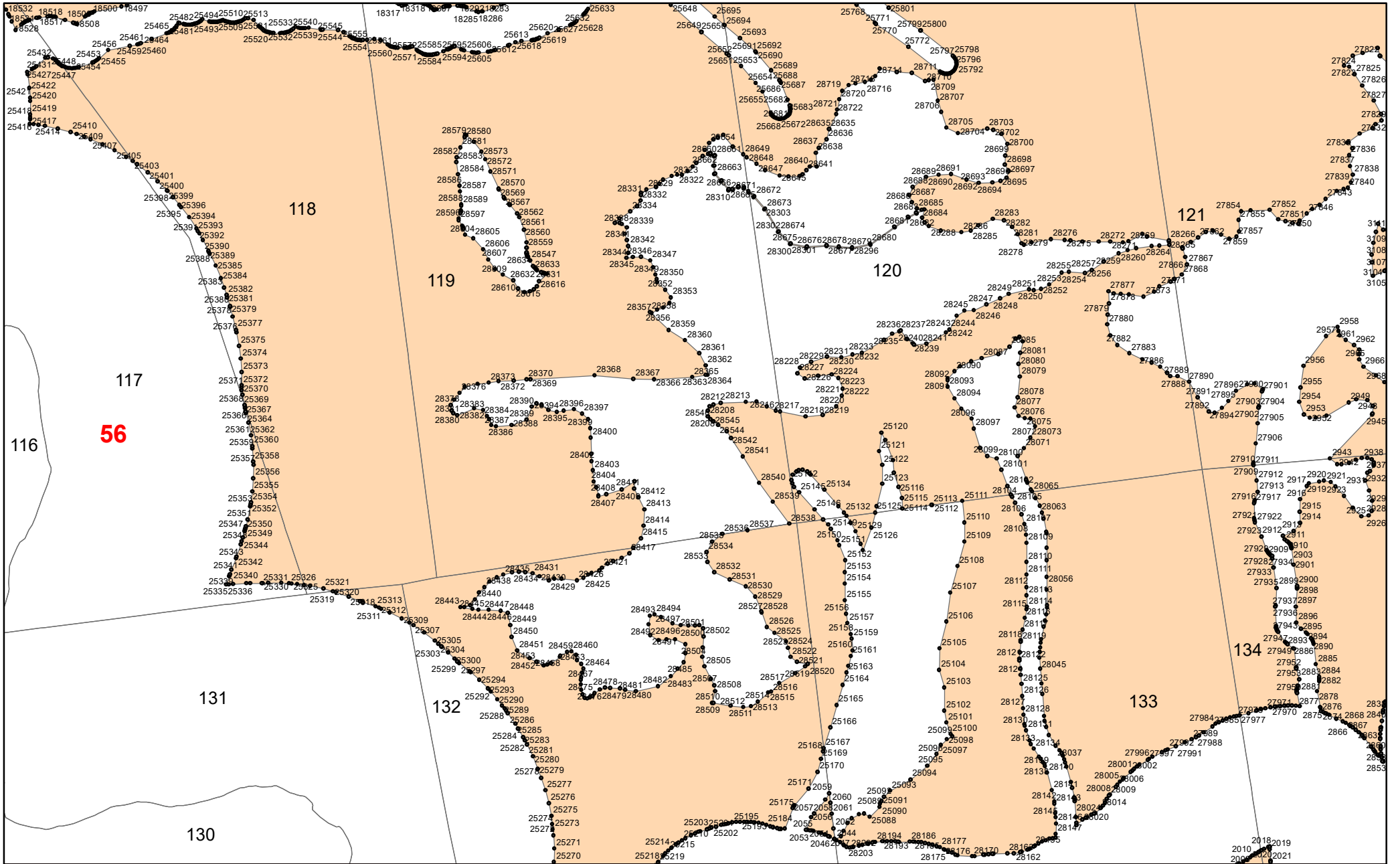
109

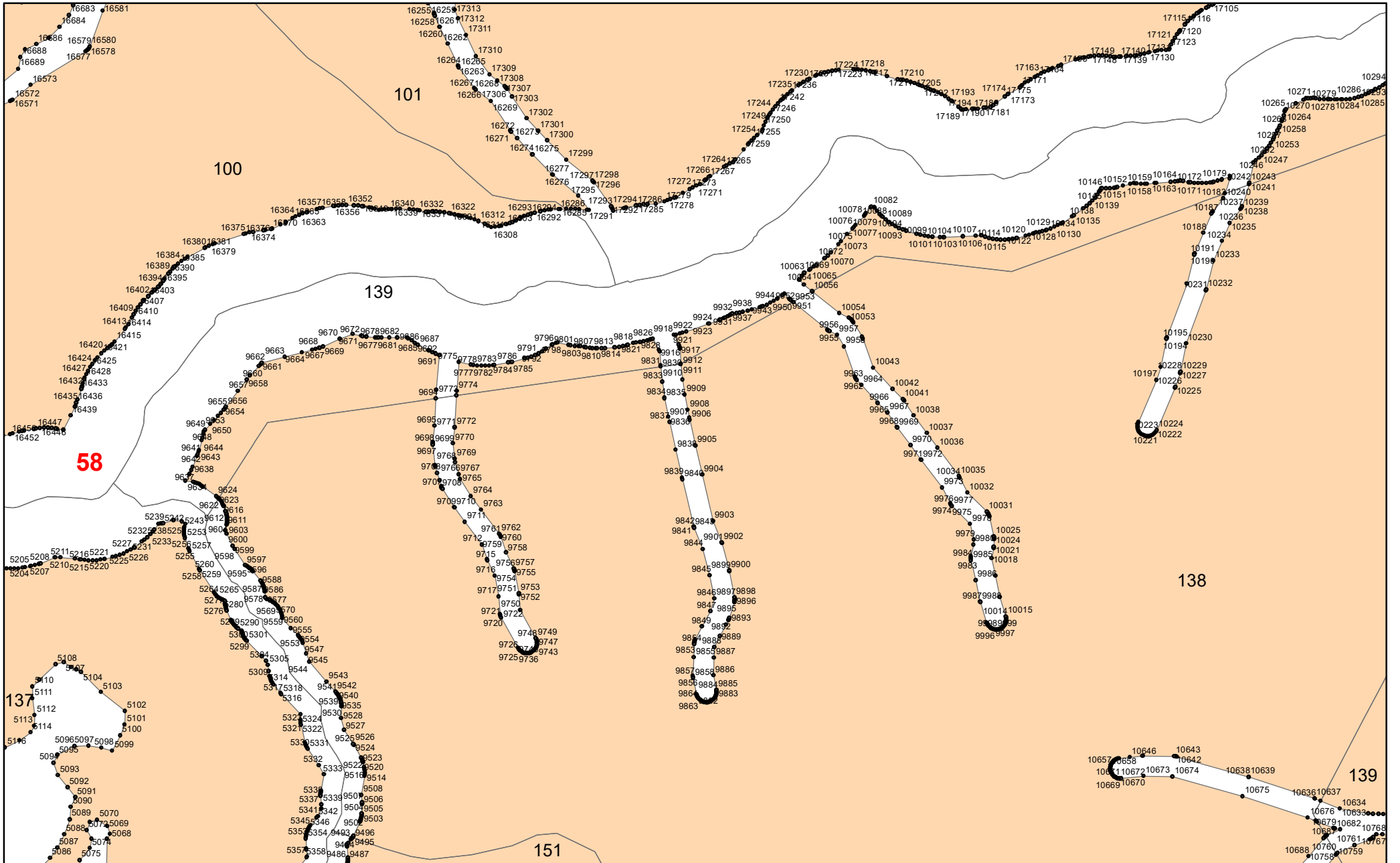
110

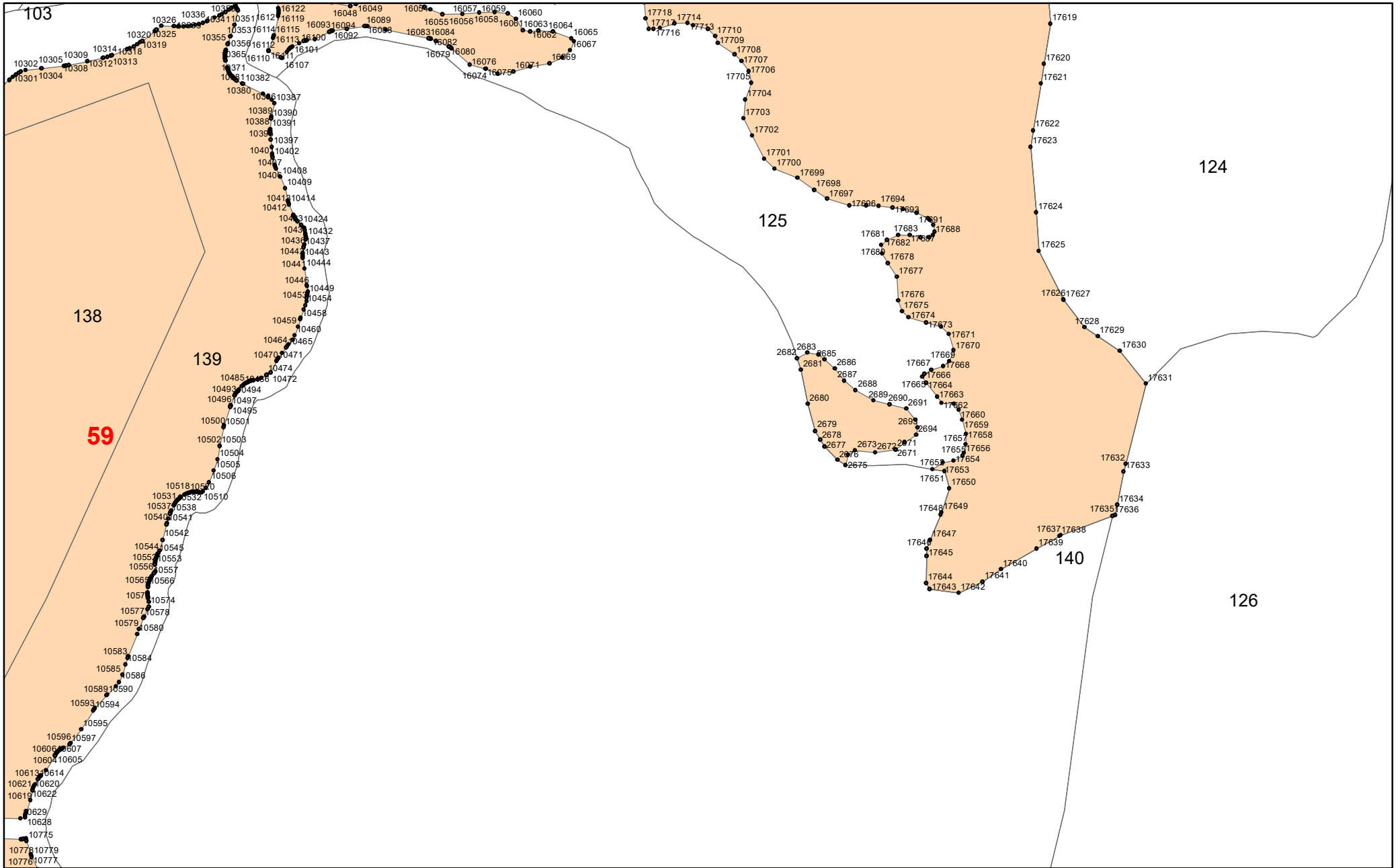
111



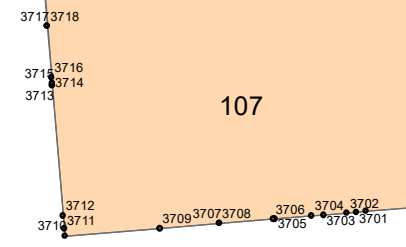


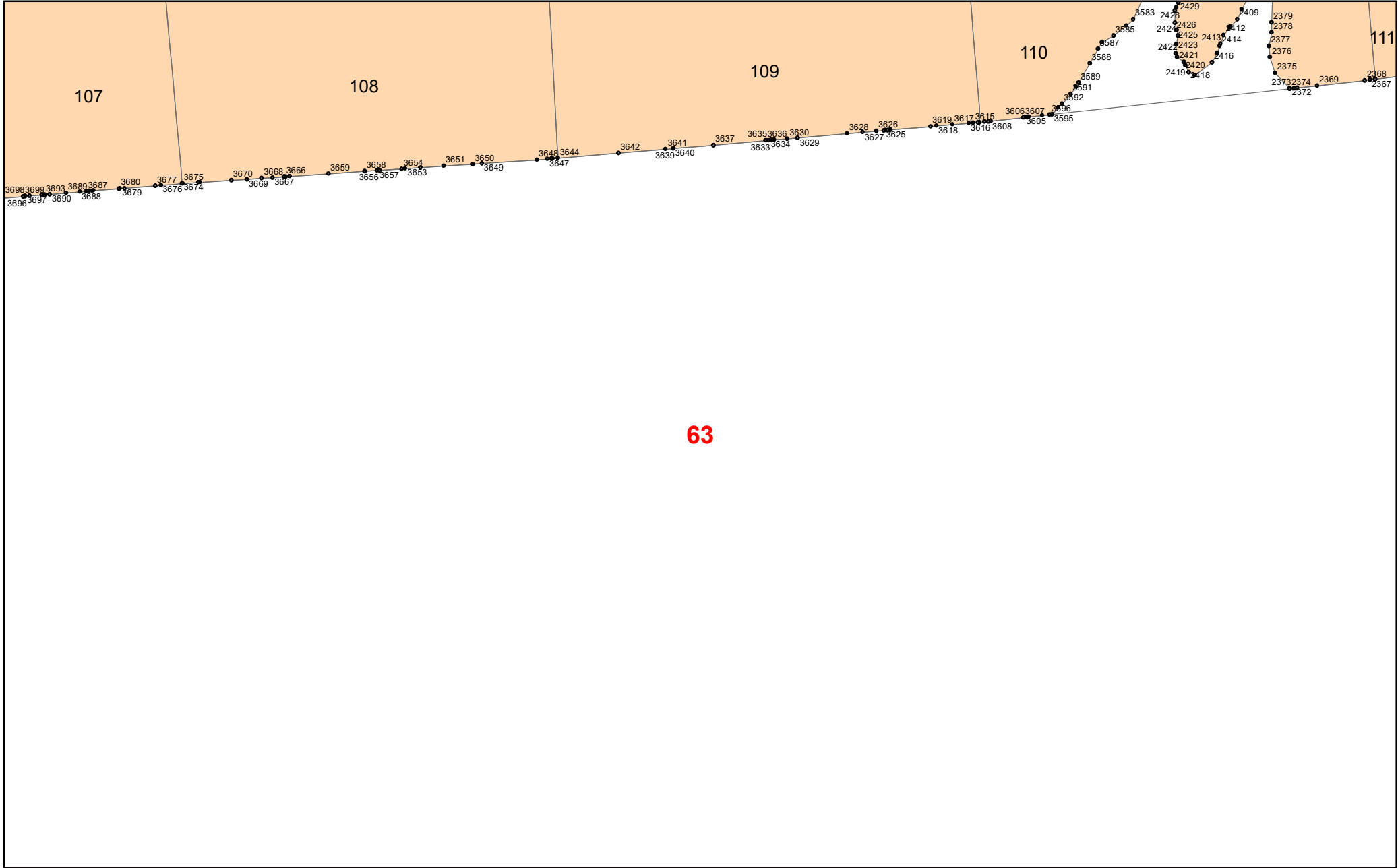


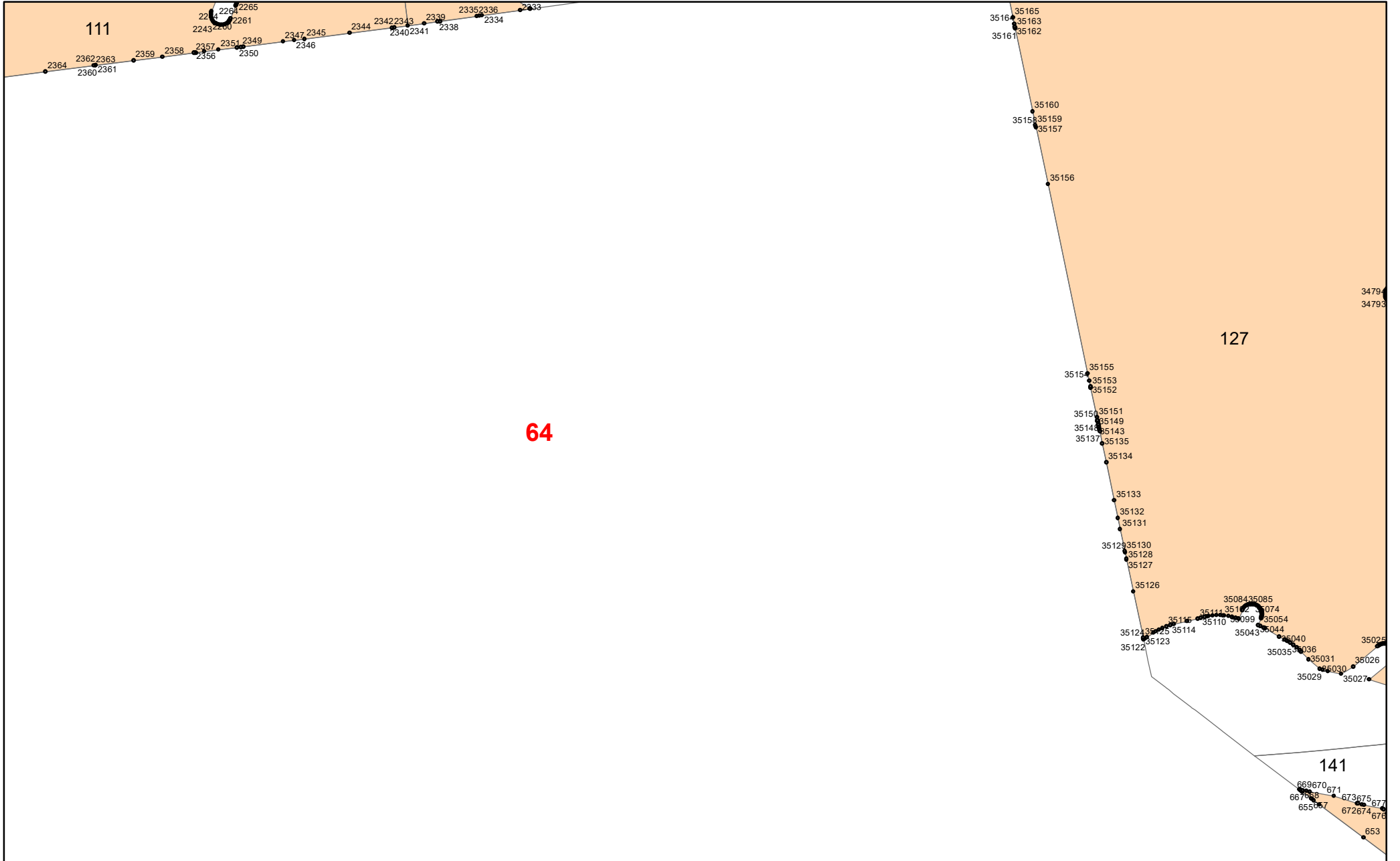


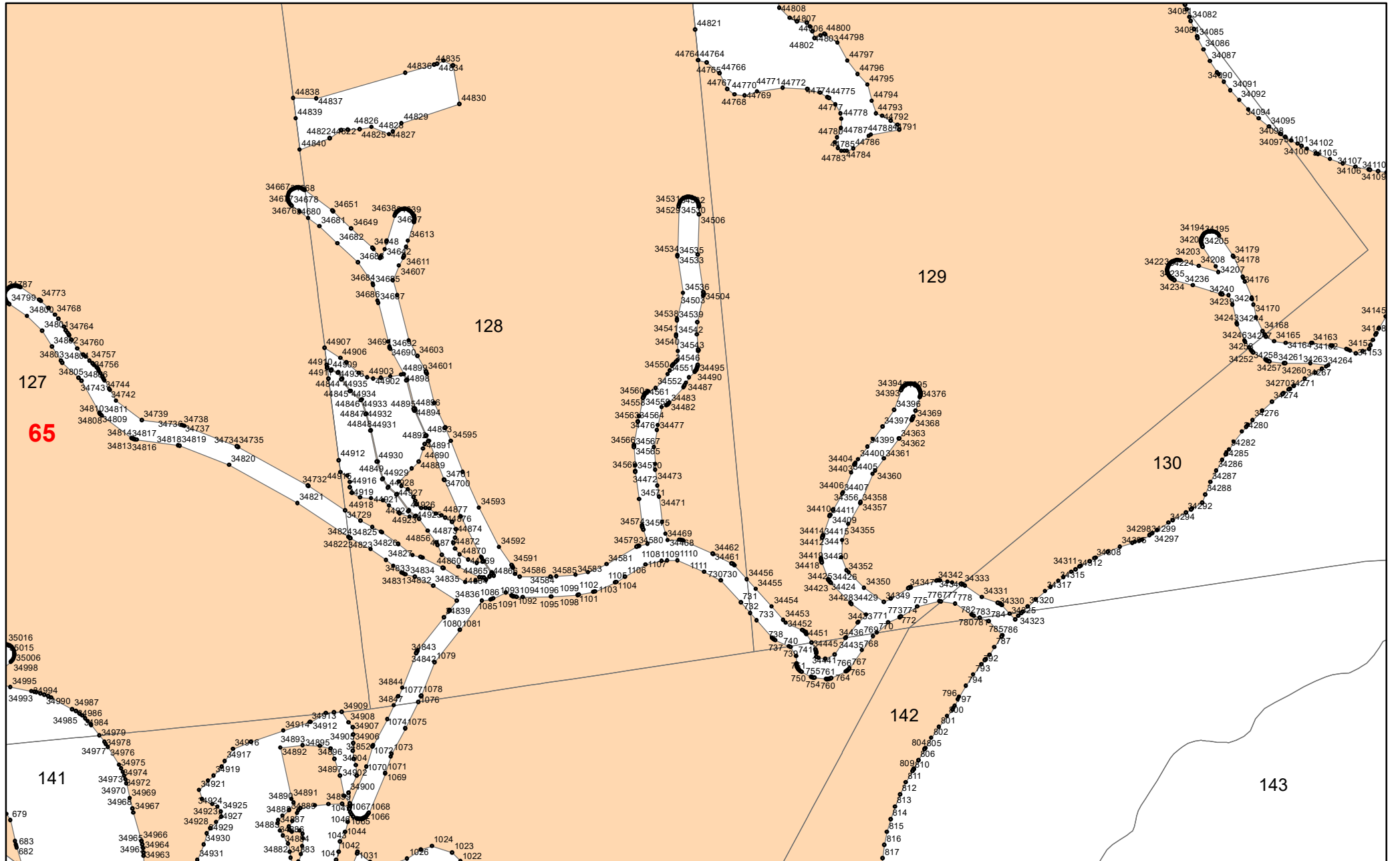


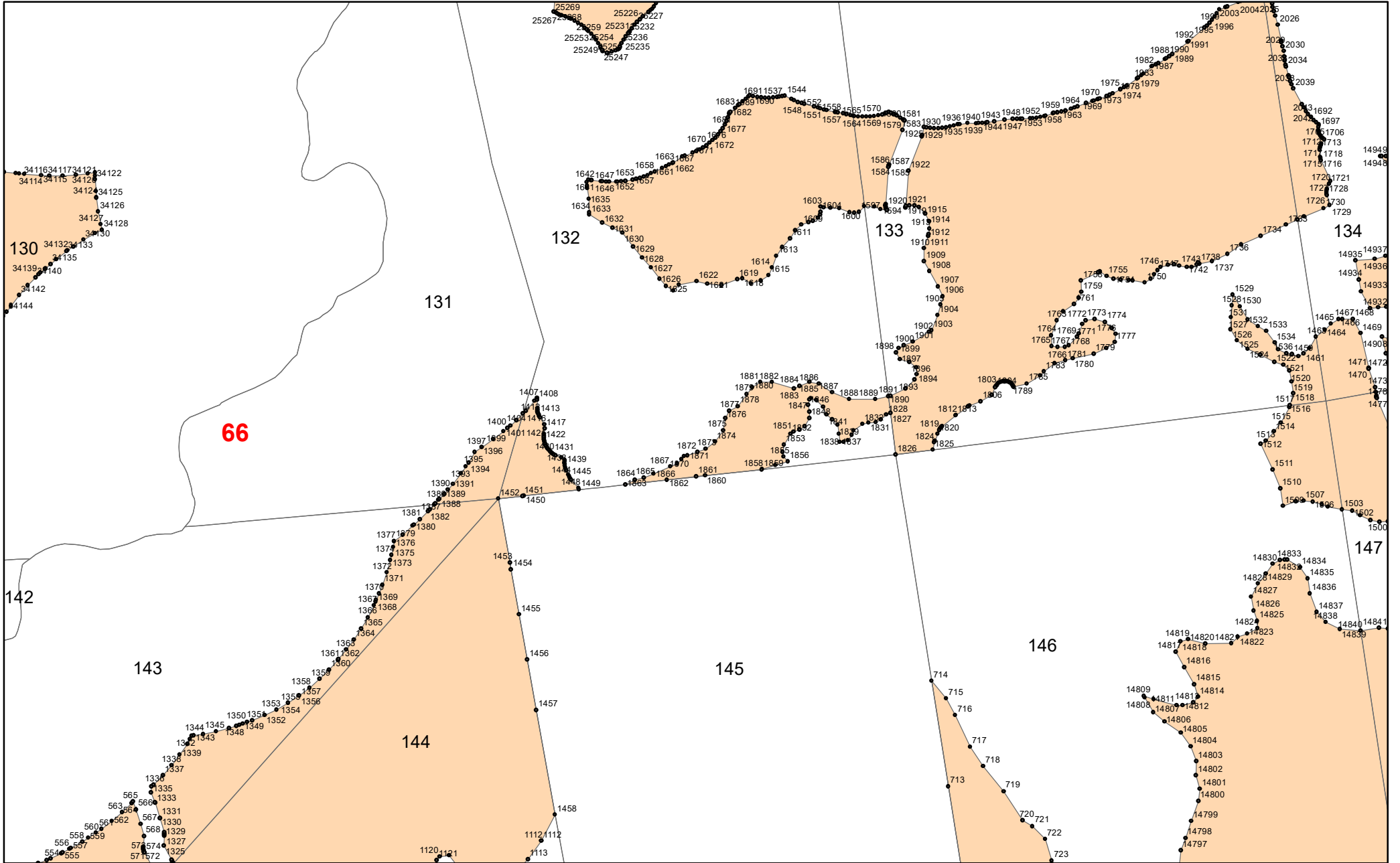
62

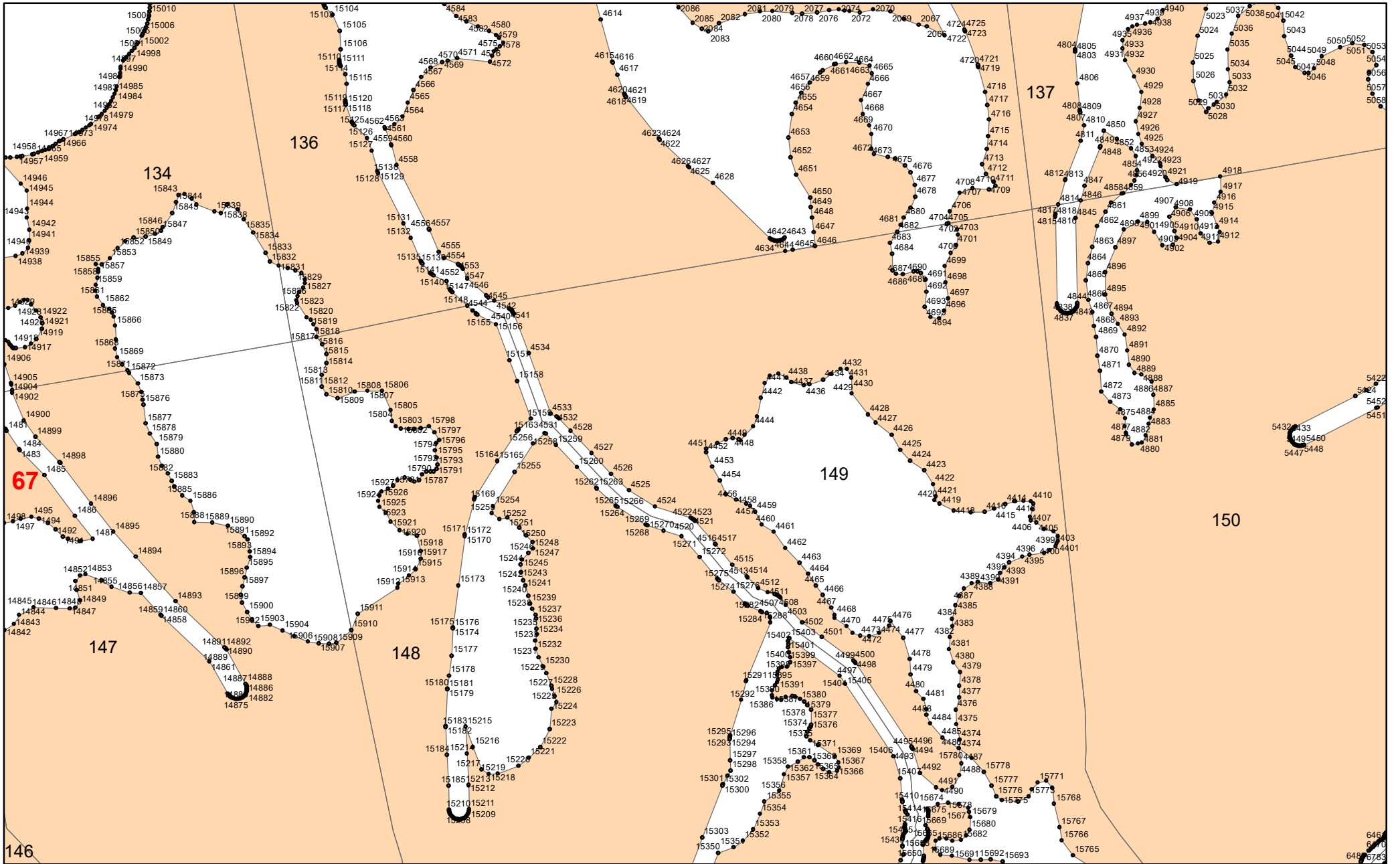


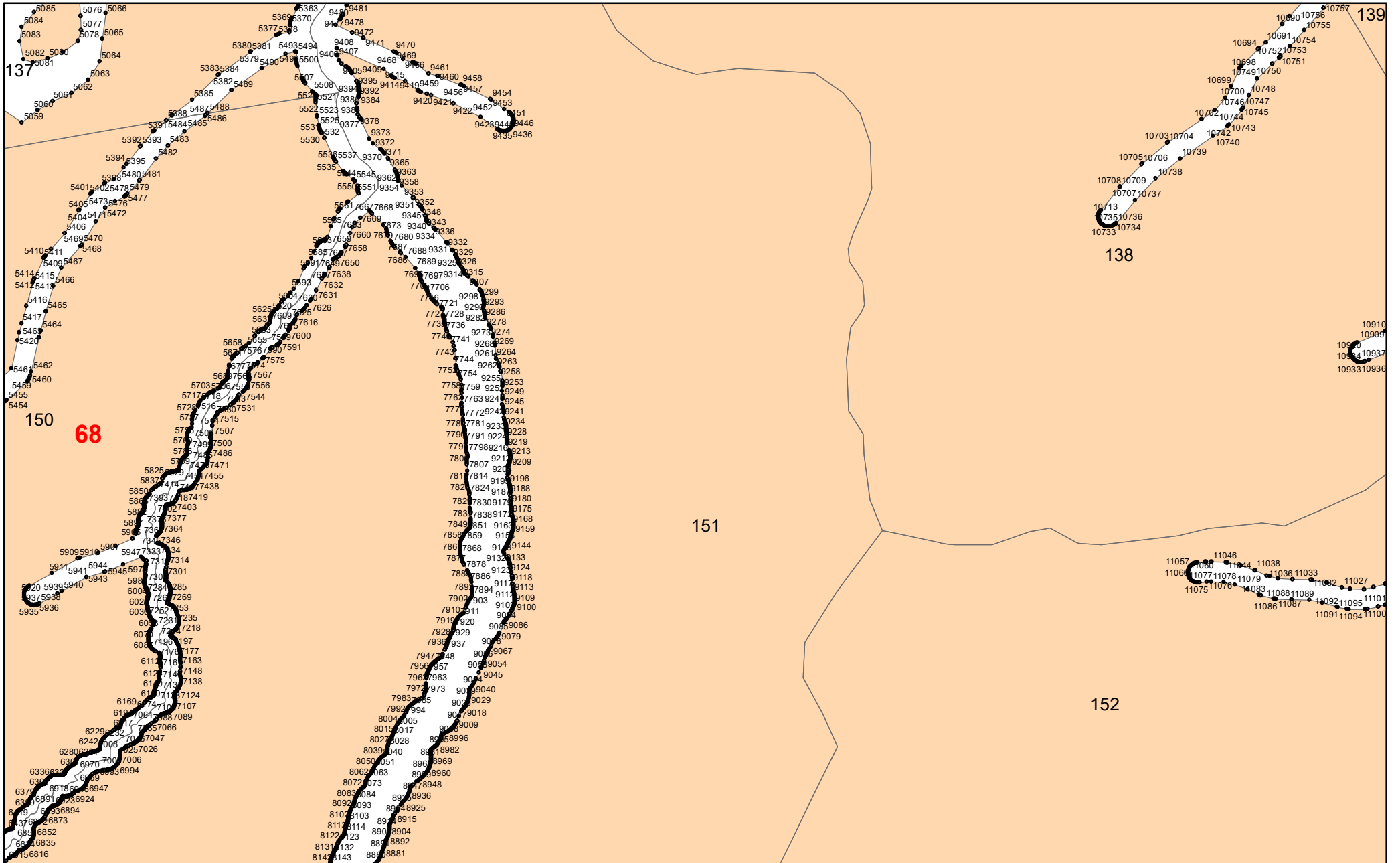




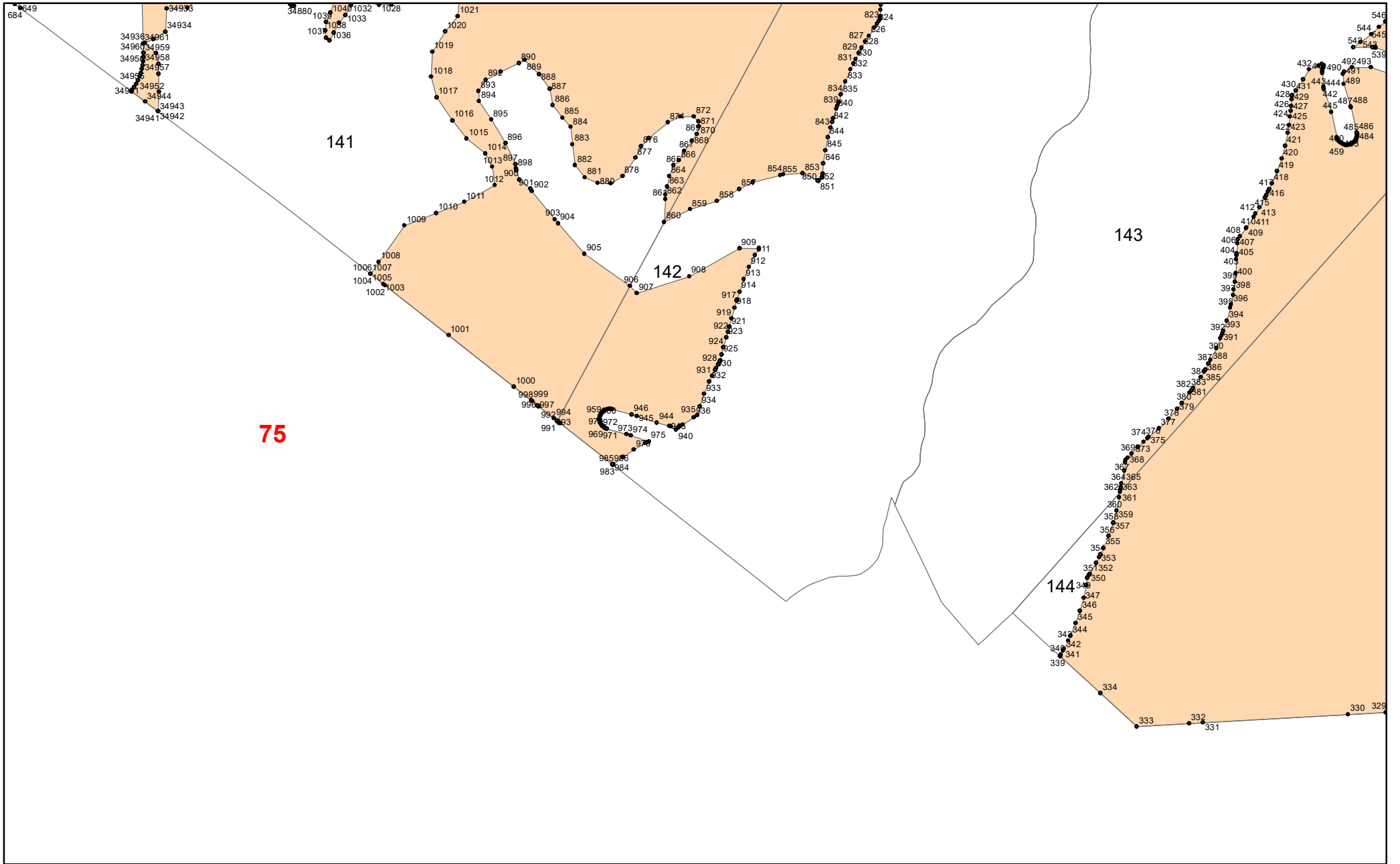


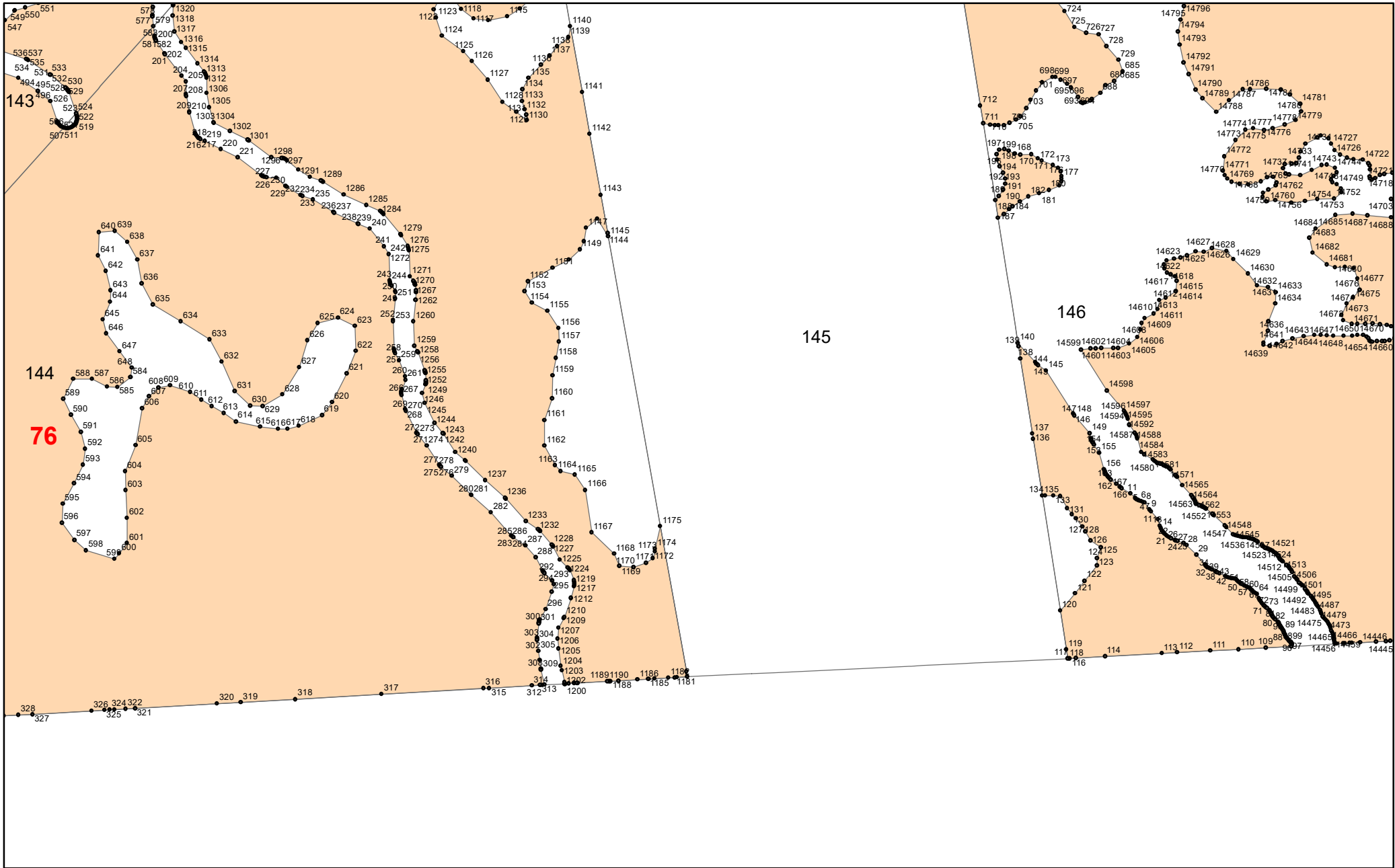












143

144

76

145

146

