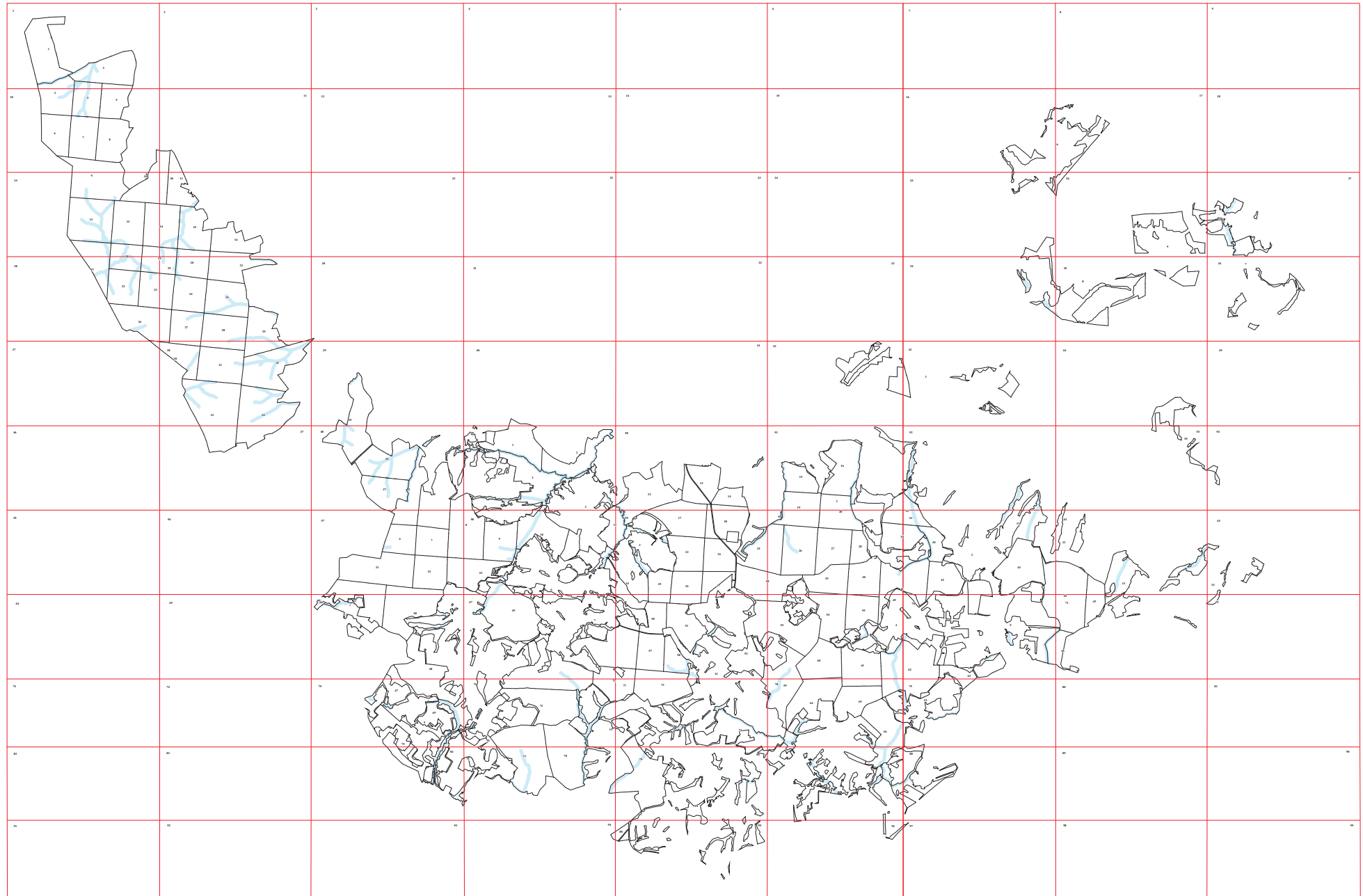


**Графическое описание местоположения земель, на которых располагаются  
особо защитные участки лесов «берегозащитные участки лесов», на  
территории Зареченского участкового лесничества Жуковского  
лесничества Калужской области**

Приложение № 43 к приказу Рослесхоза  
от 28.02.2023 № 267



1

2

47

1

3

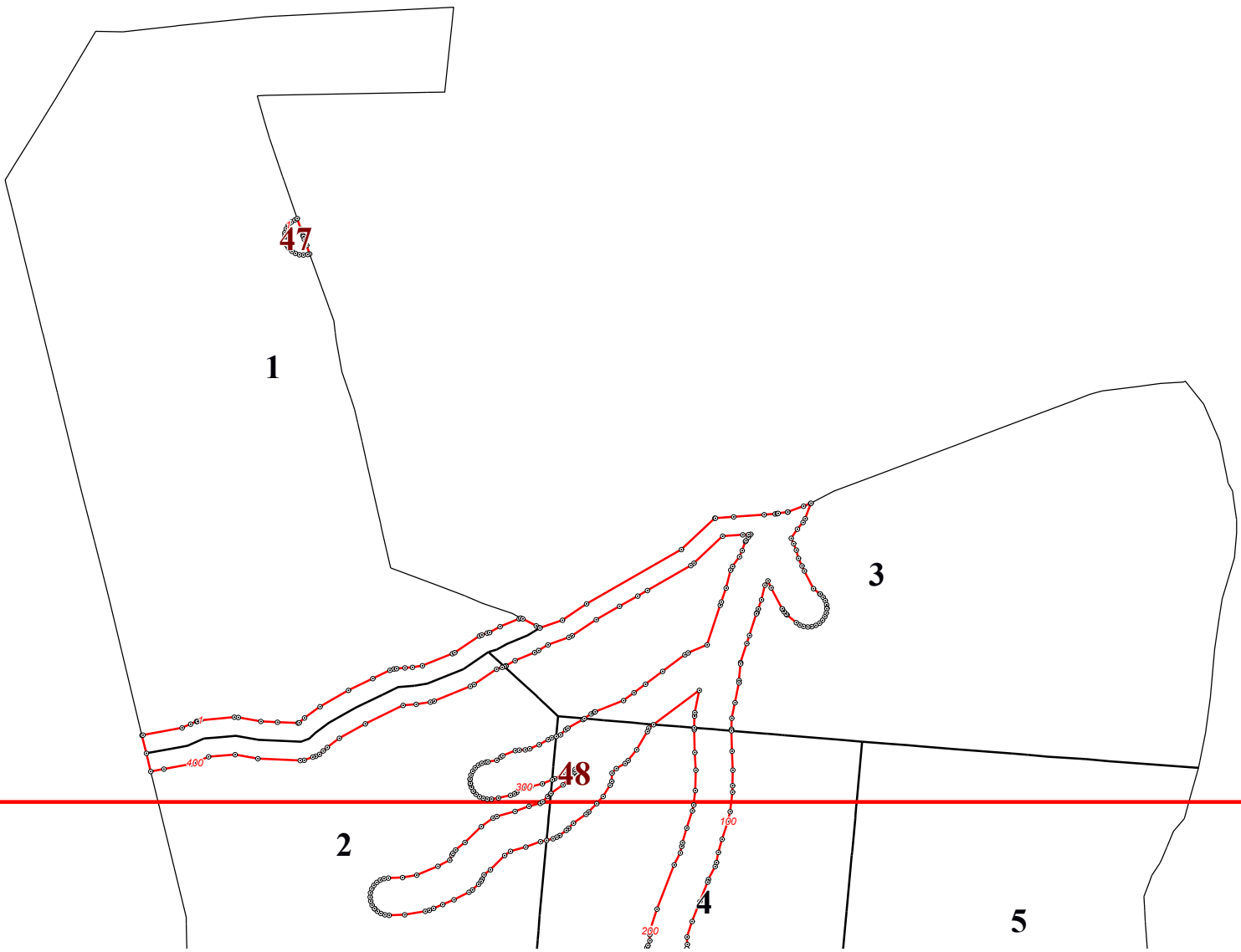
48

2

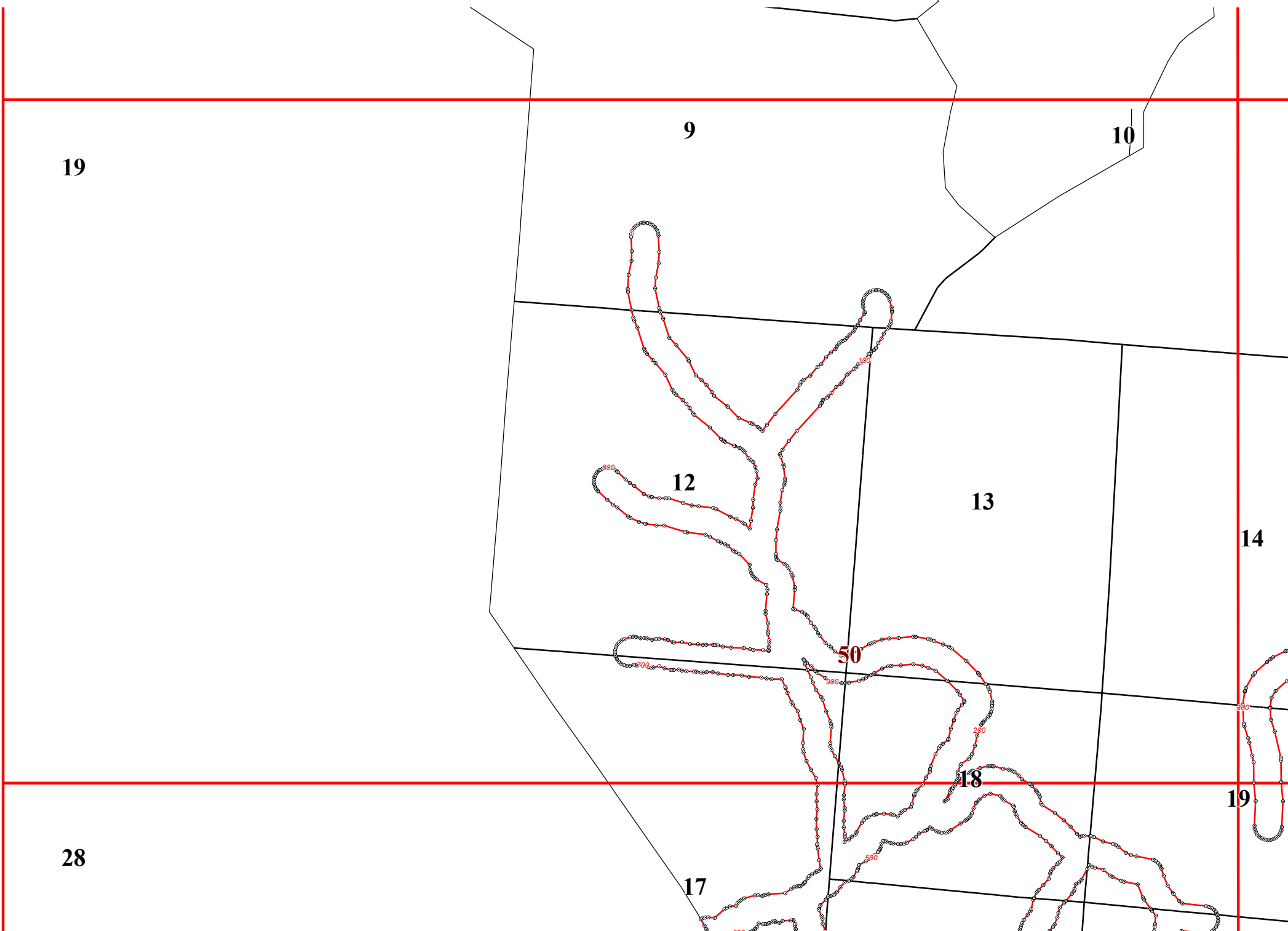
10

4

5









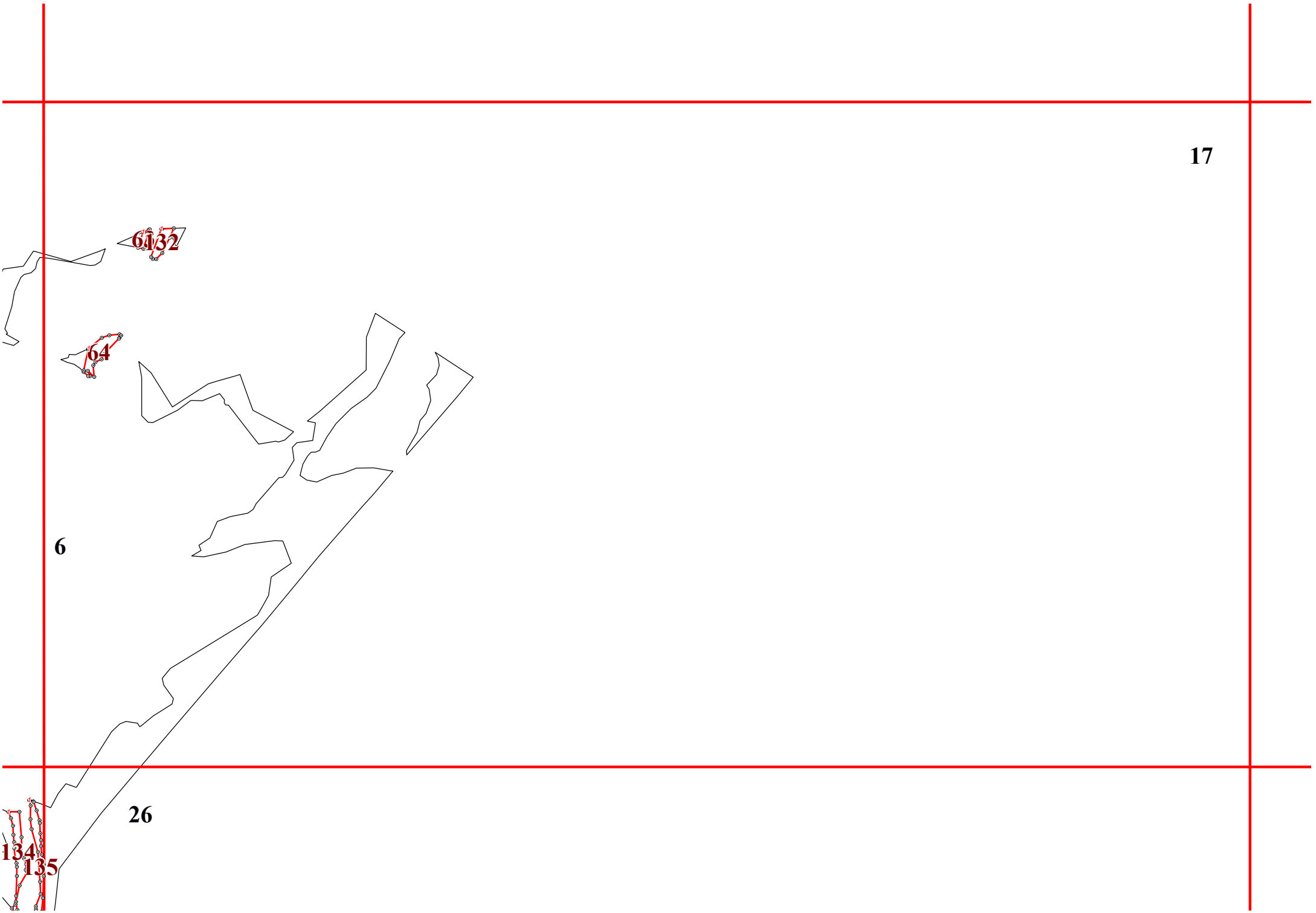
6132

64

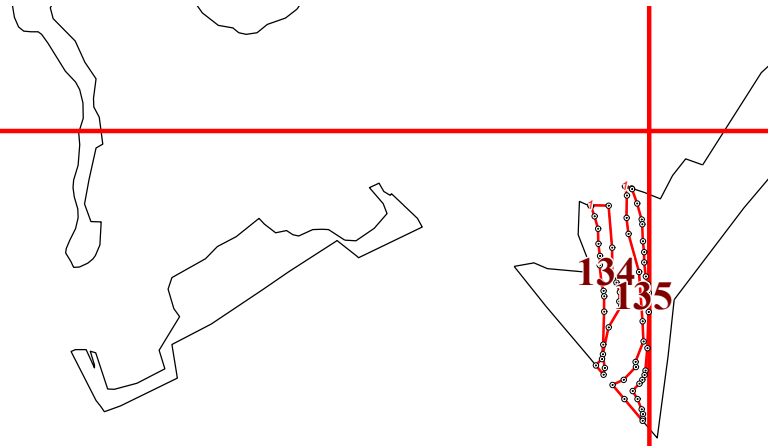
6

26

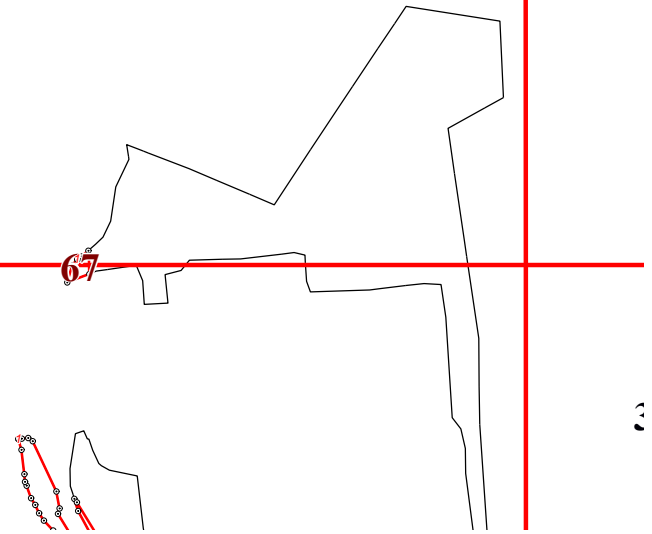
134  
135

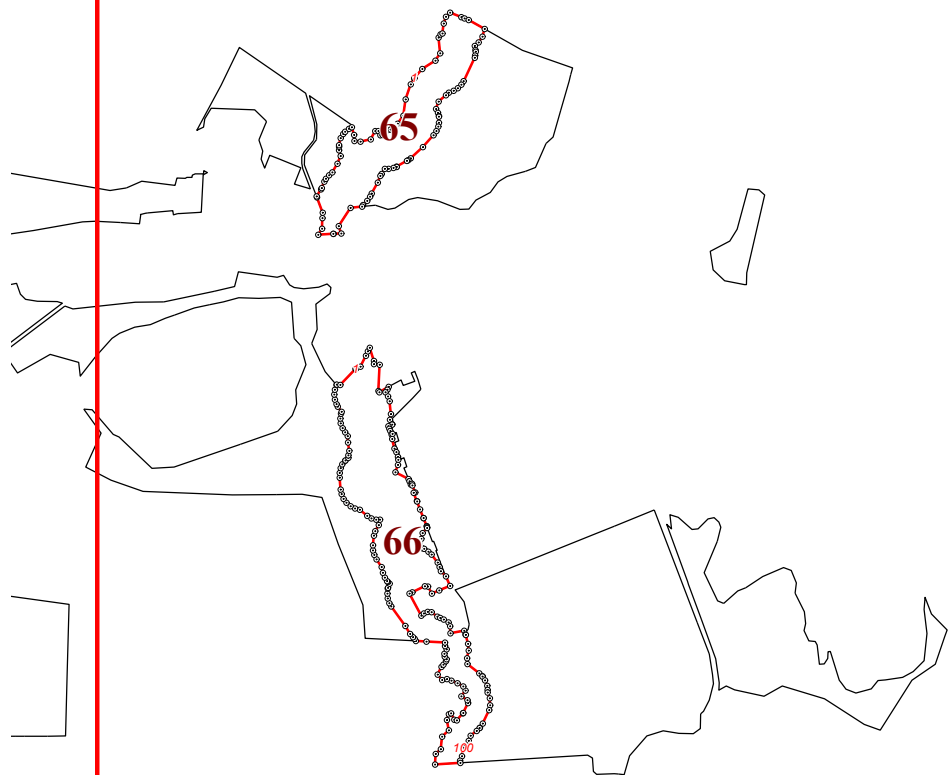


25



34





36

7





28

17

18

19

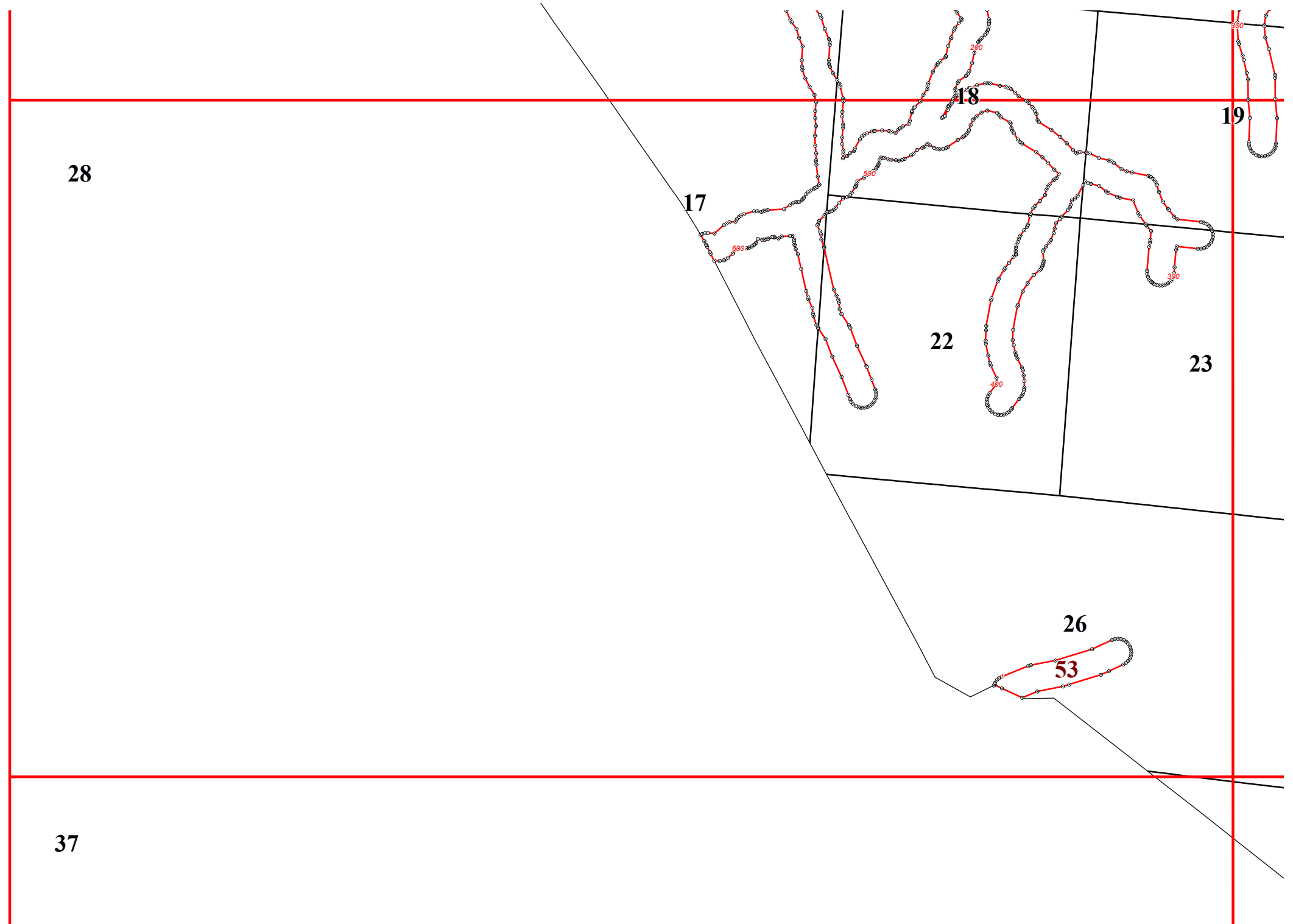
22

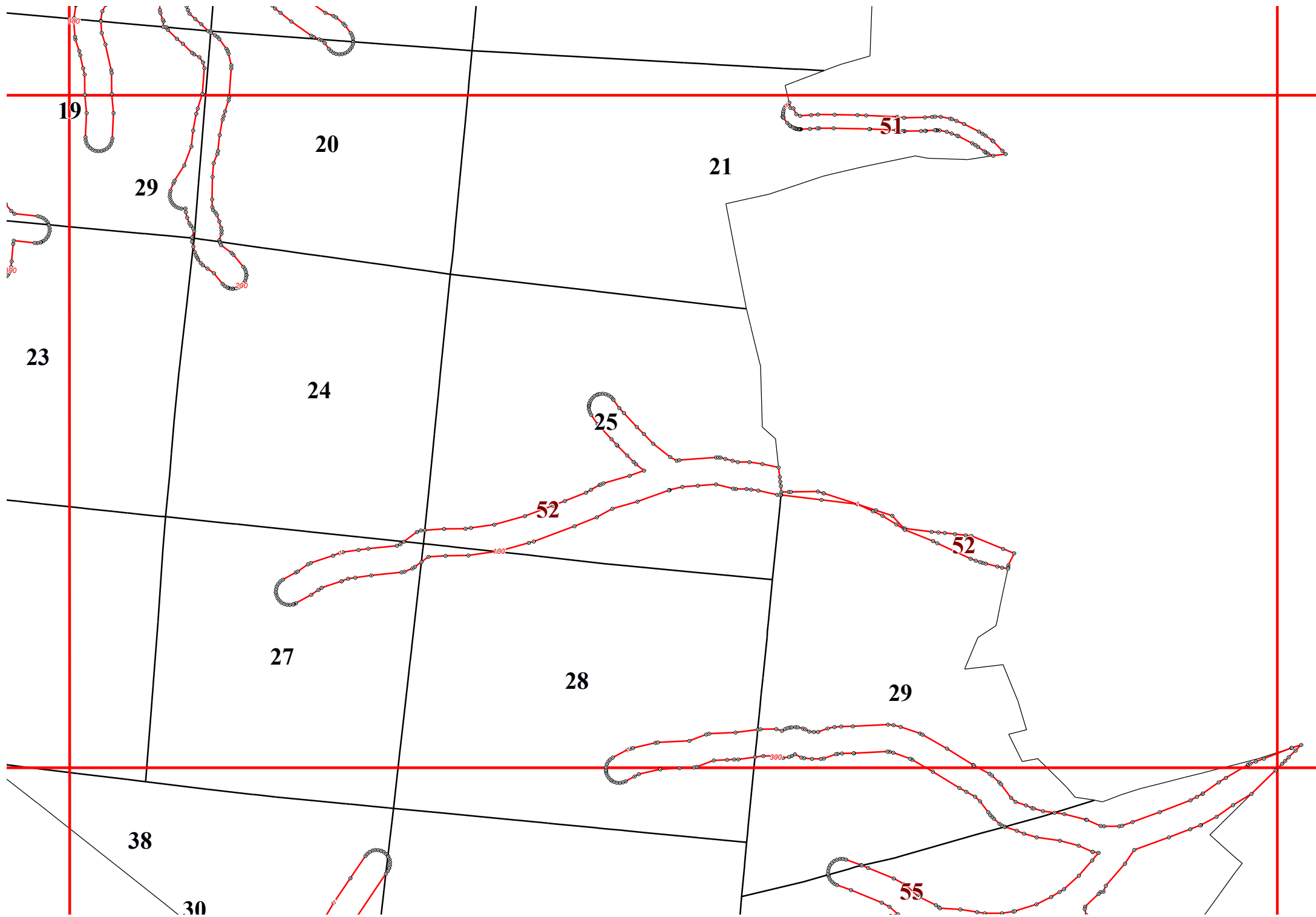
23

26

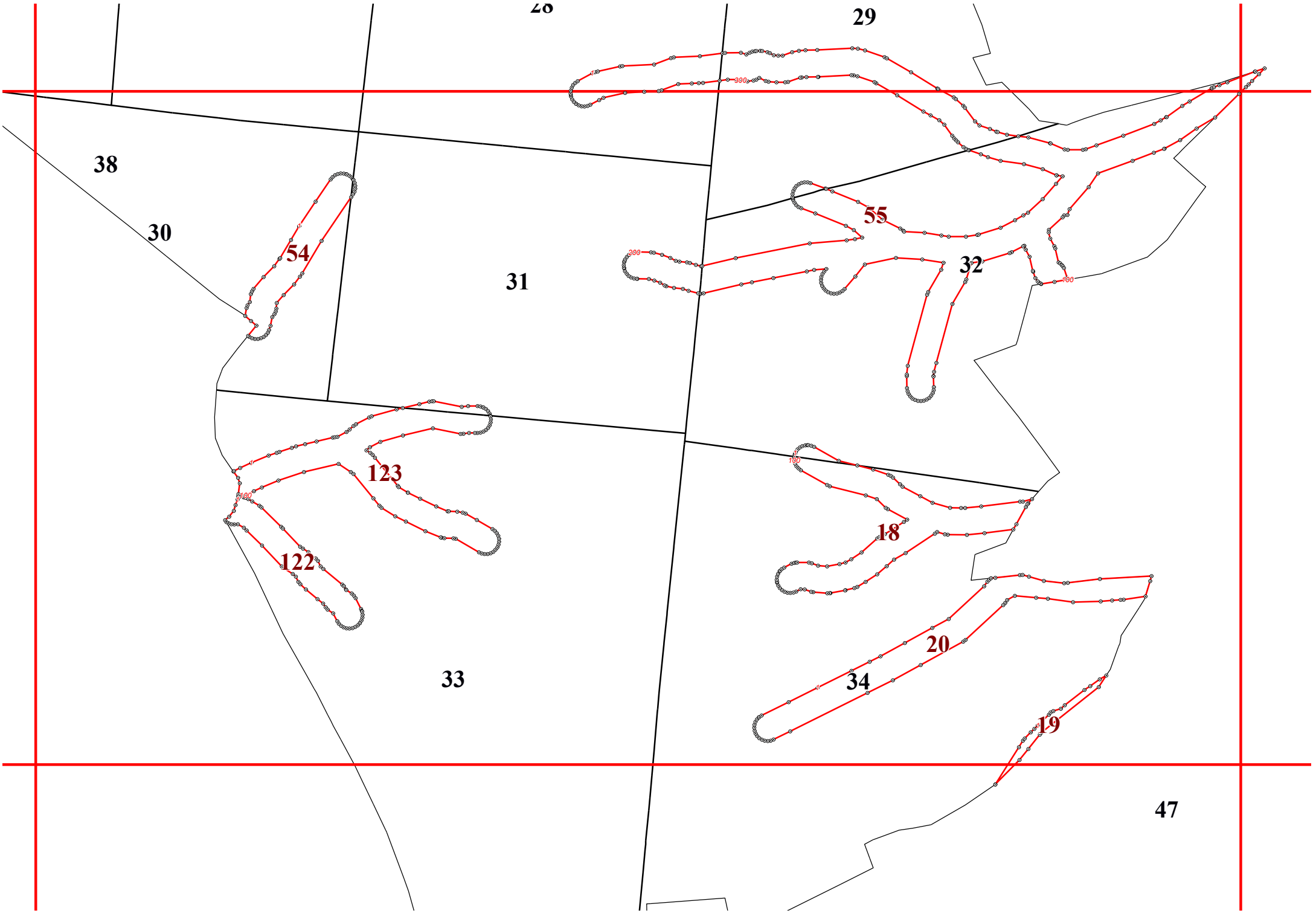
53

37









39

21

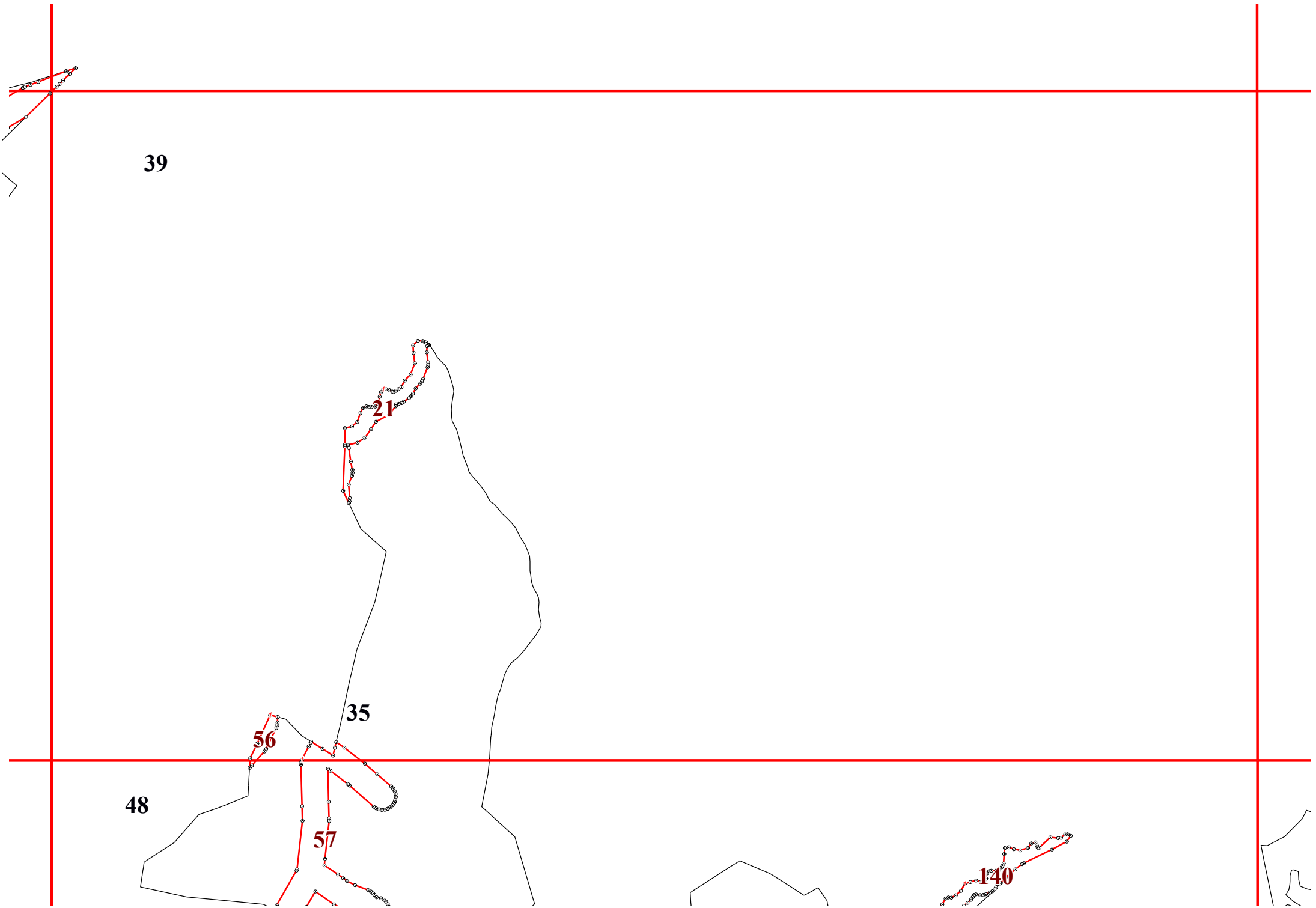
35

56

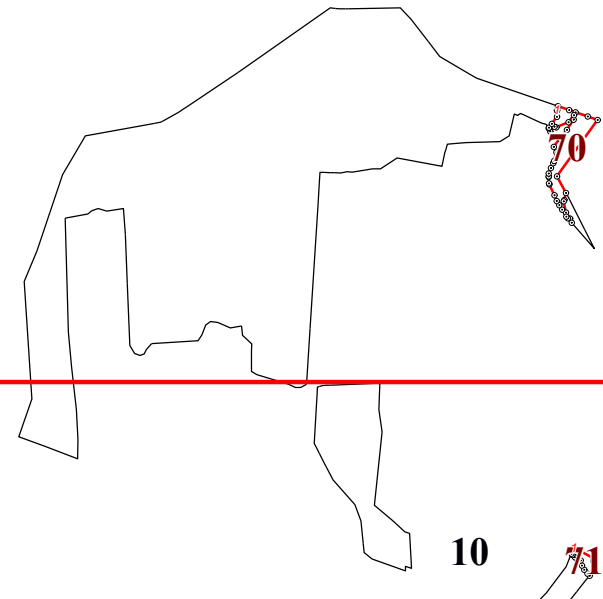
57

48

140



44

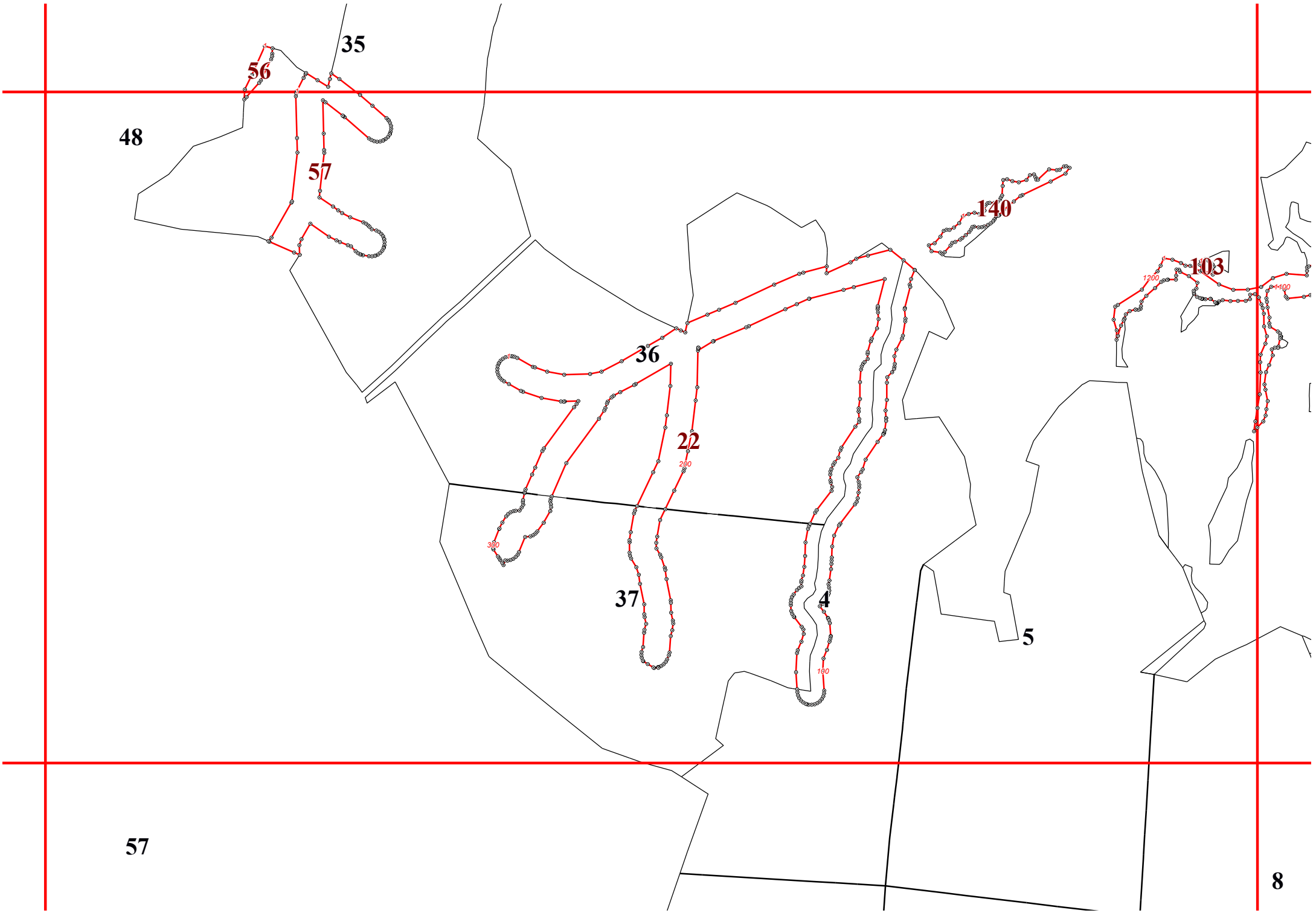


70

10

71

53



57

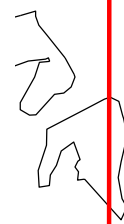

8







50



13

26

12

14



59

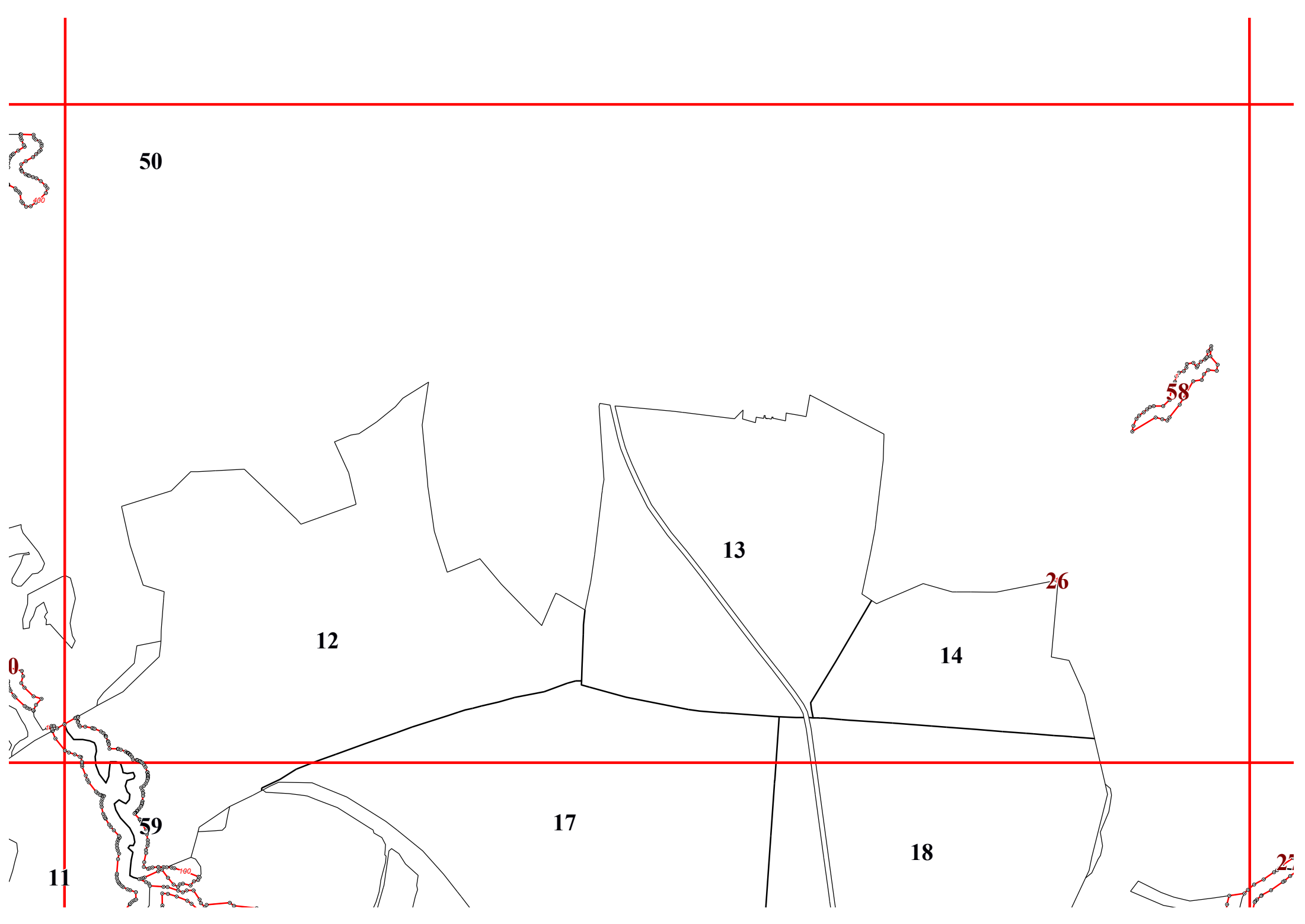
17

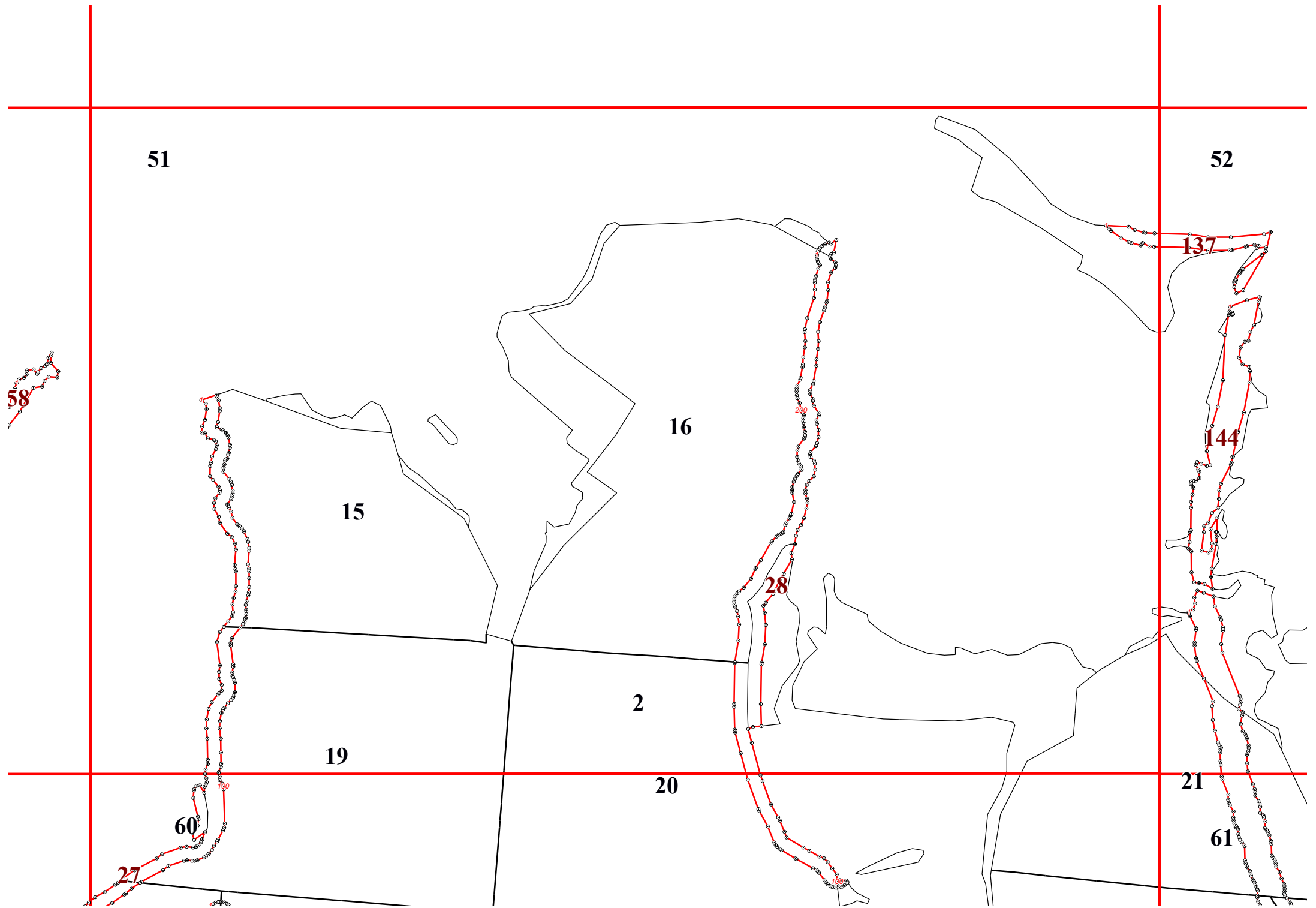
18



11

2





52

137

144

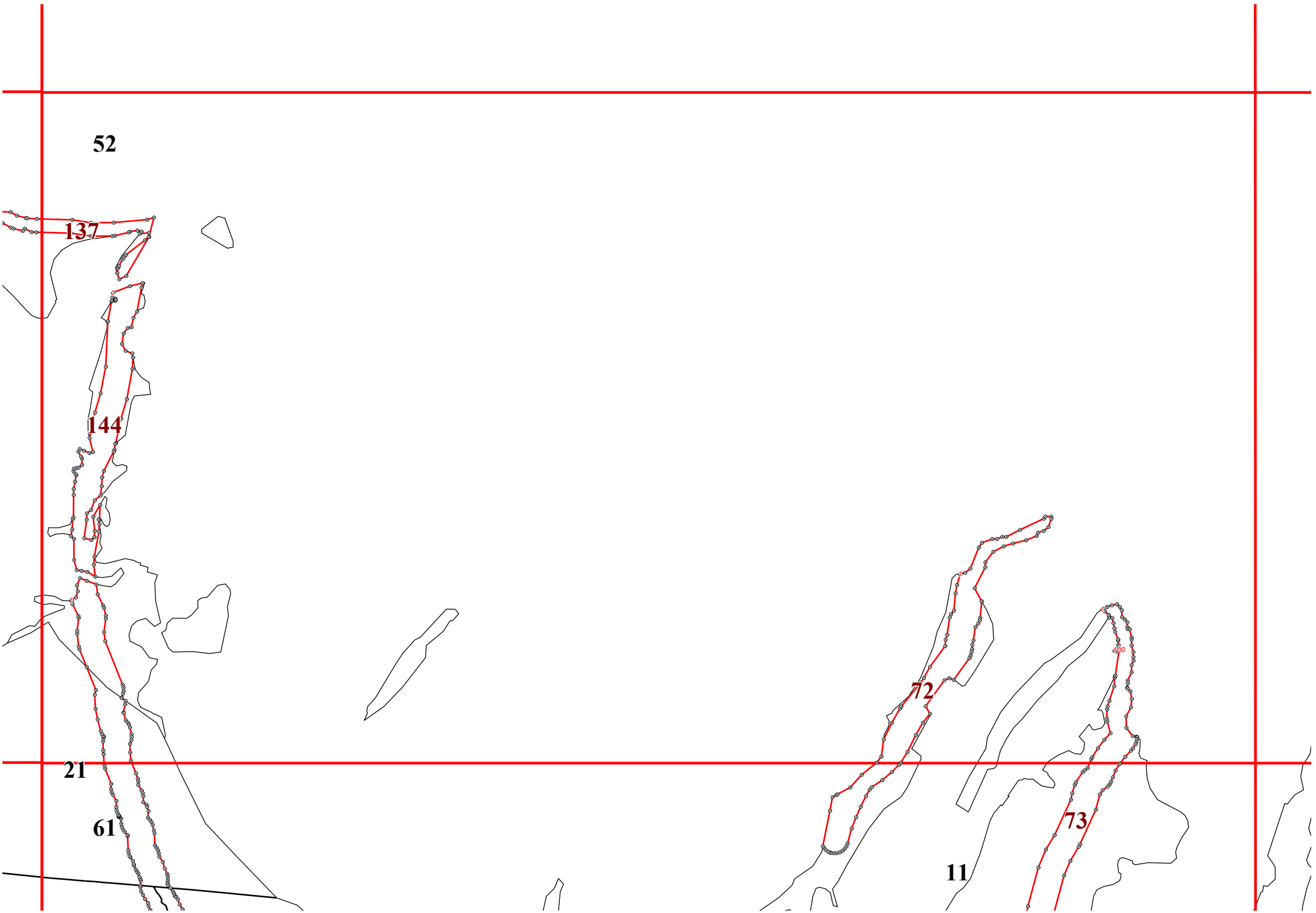
21

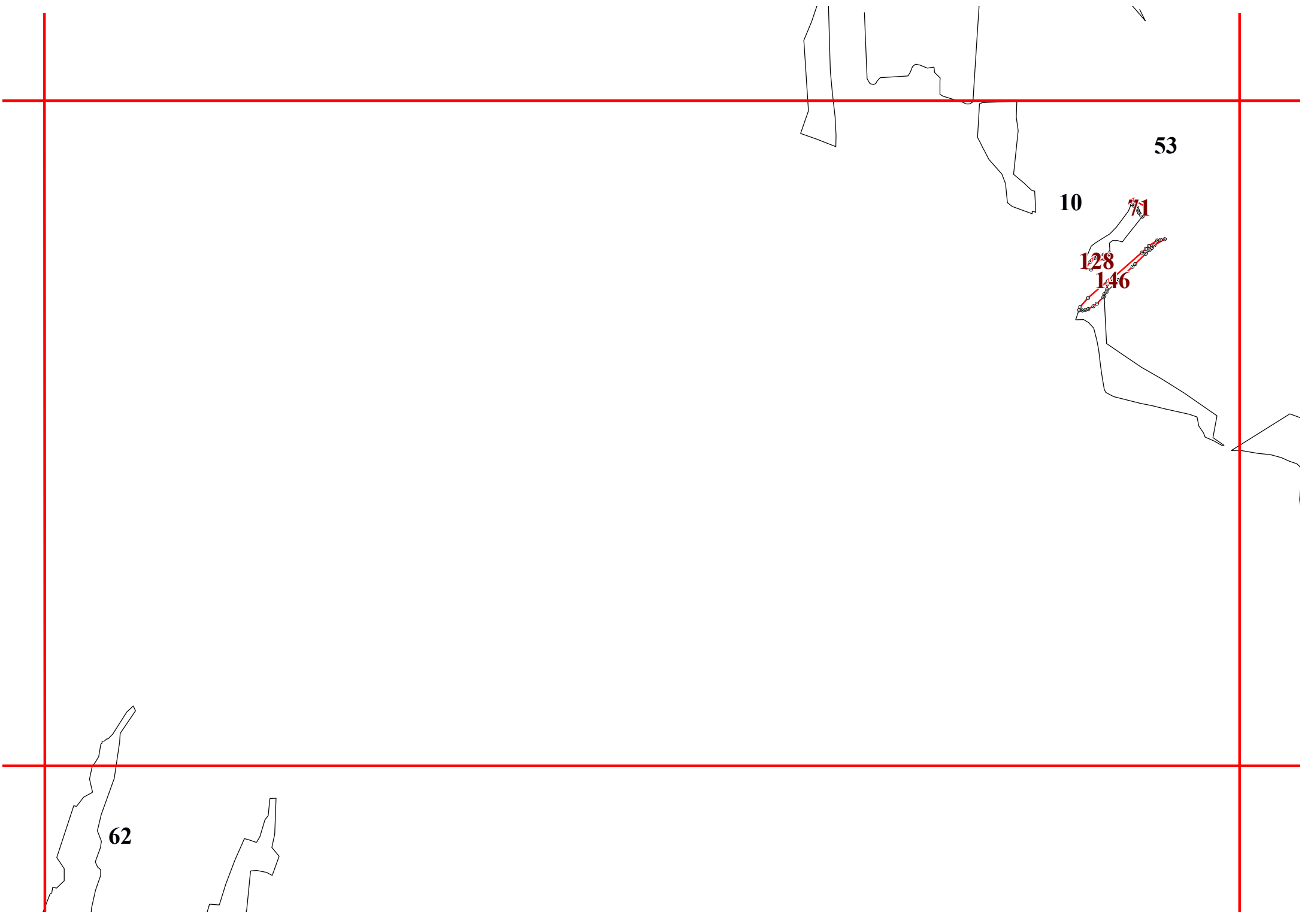
61

72

73

11





57

8

6

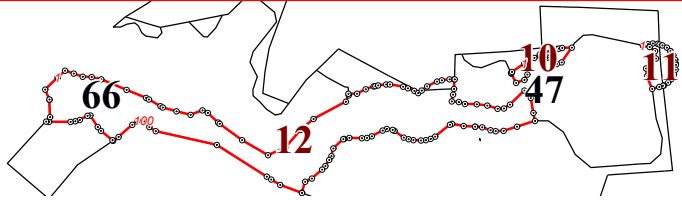
7

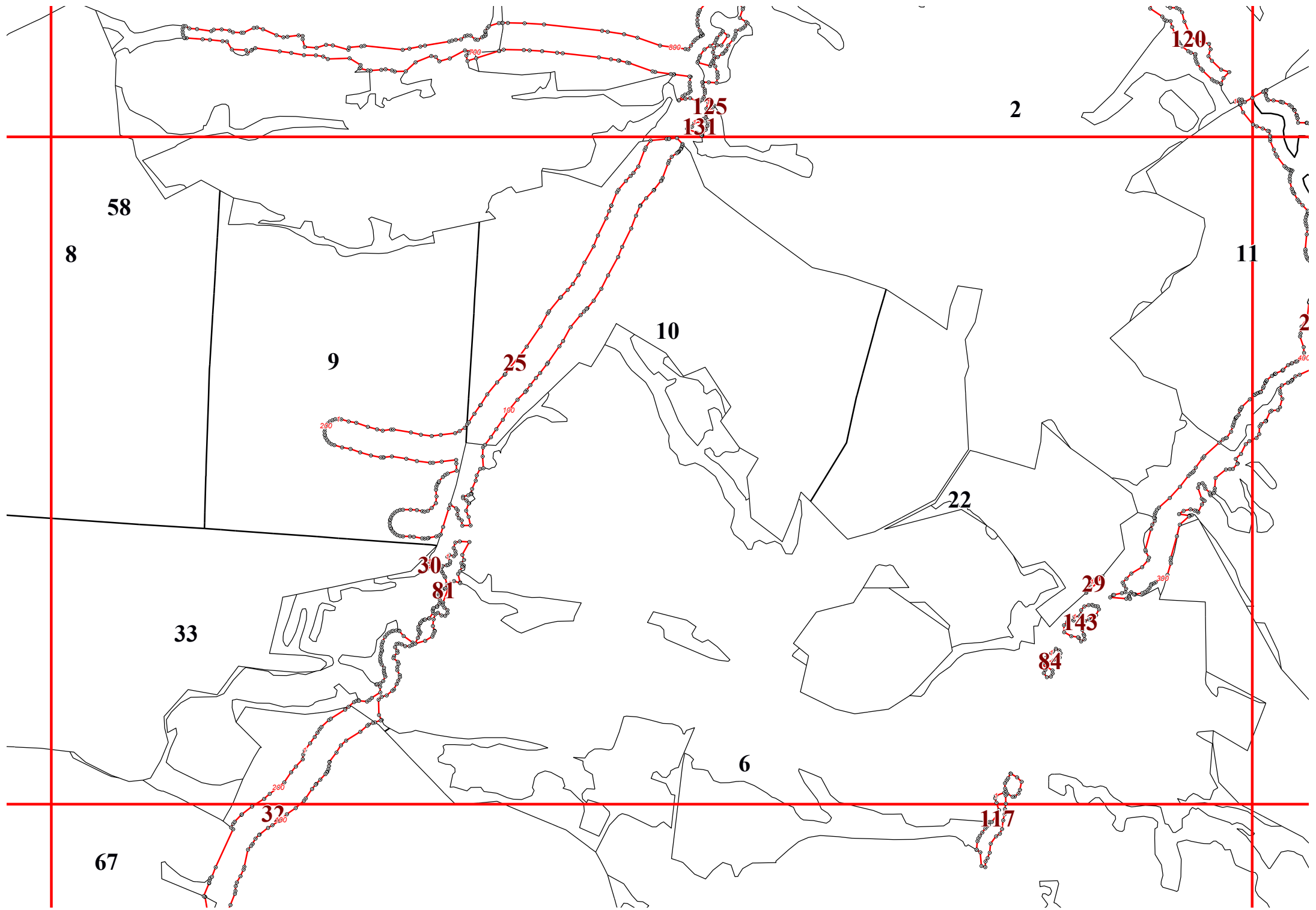
24

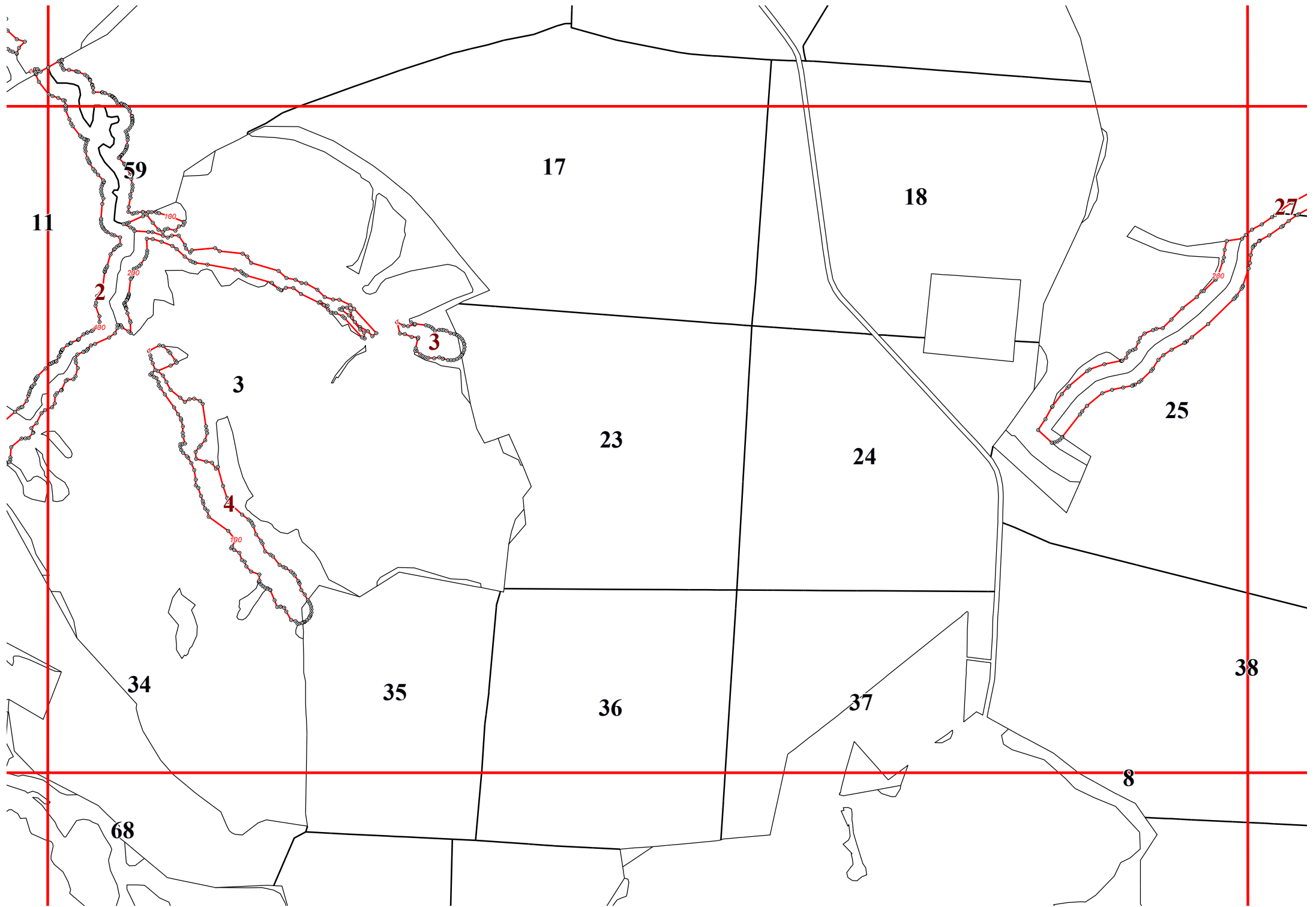
31

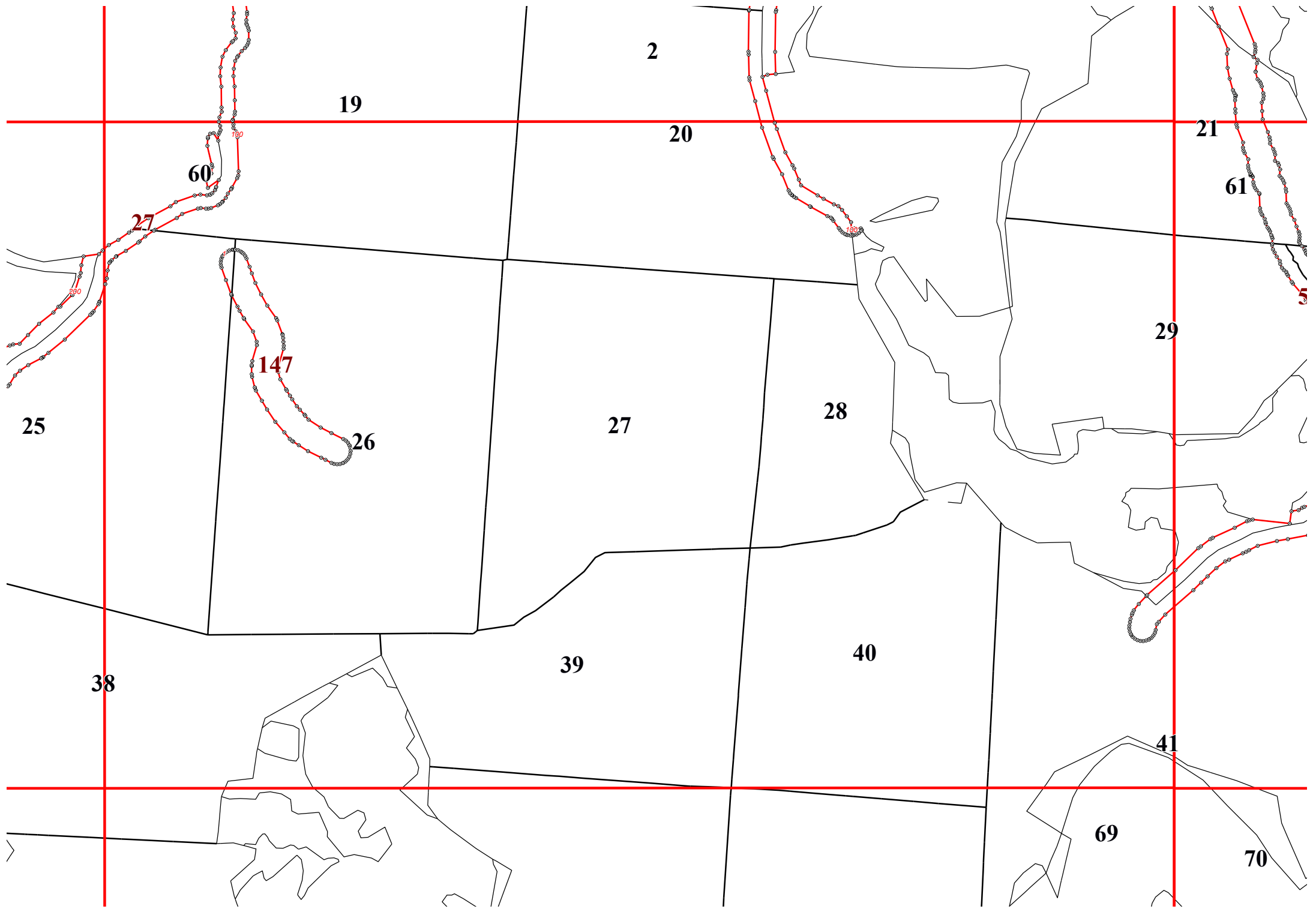
32

6

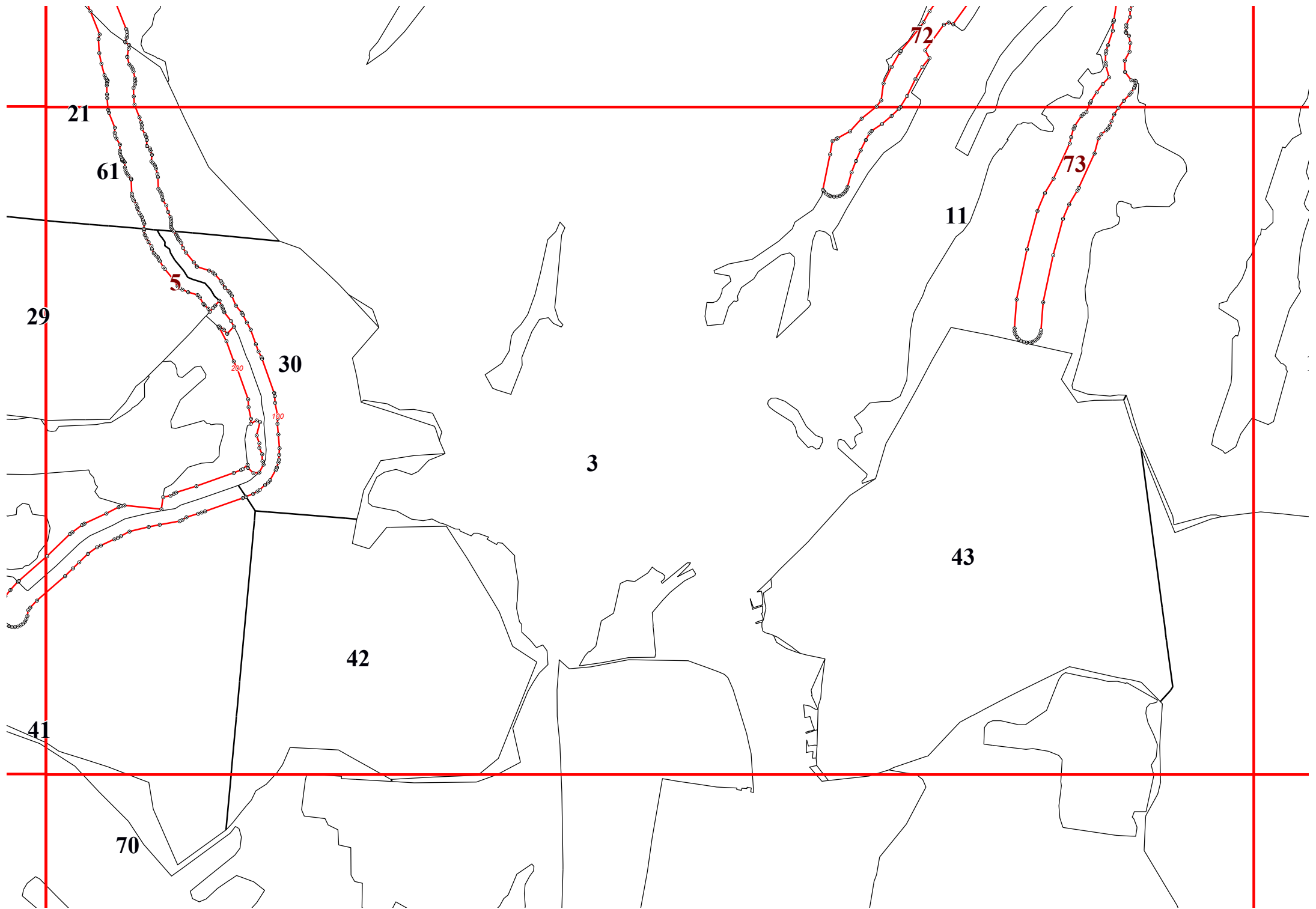


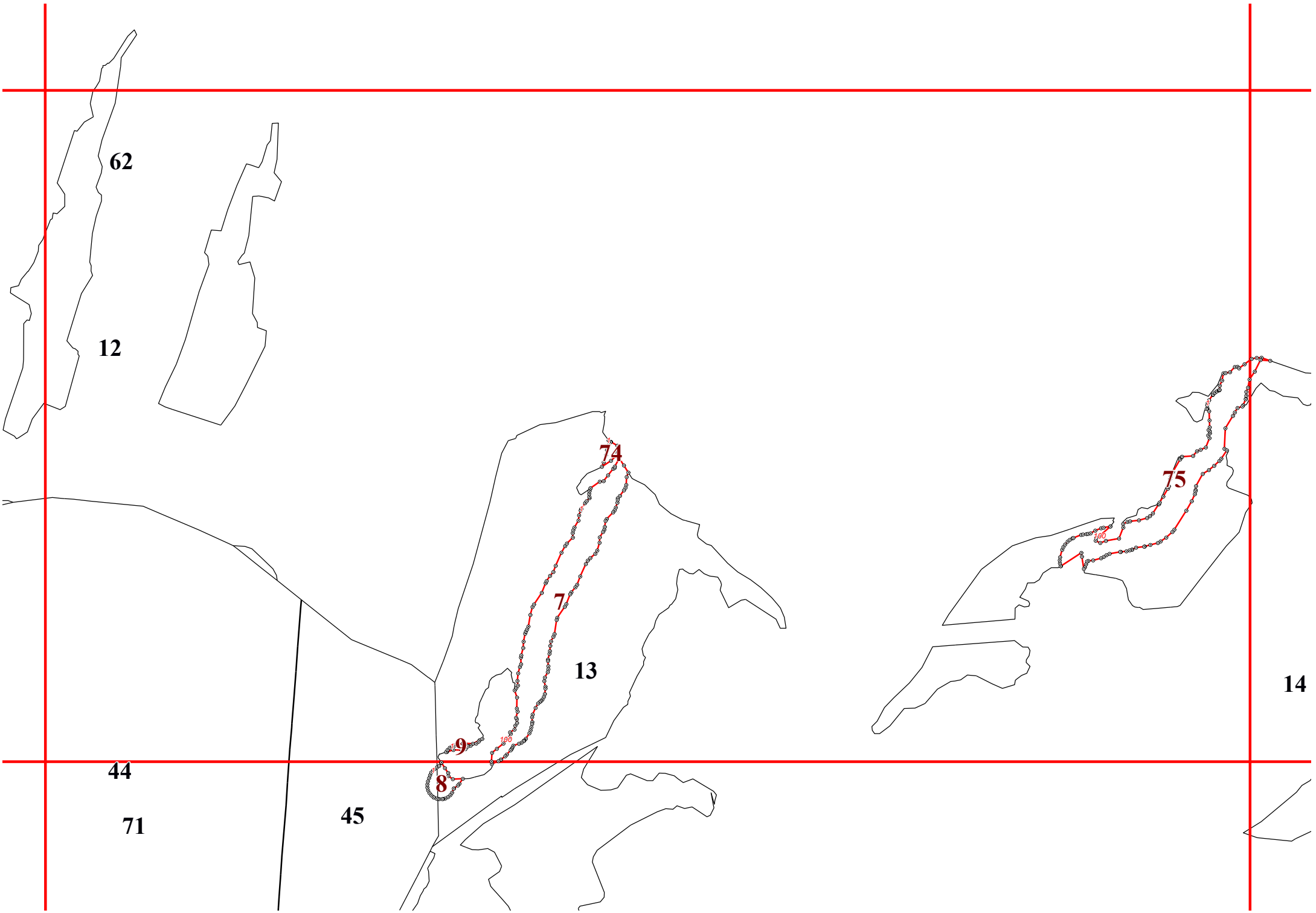




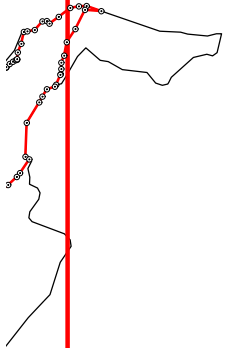




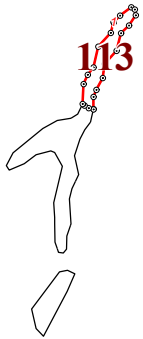




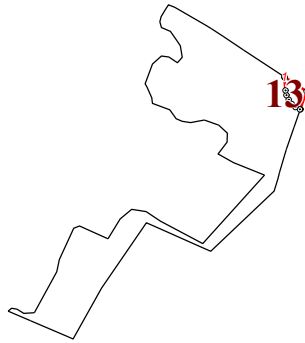
63



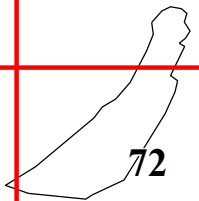
113



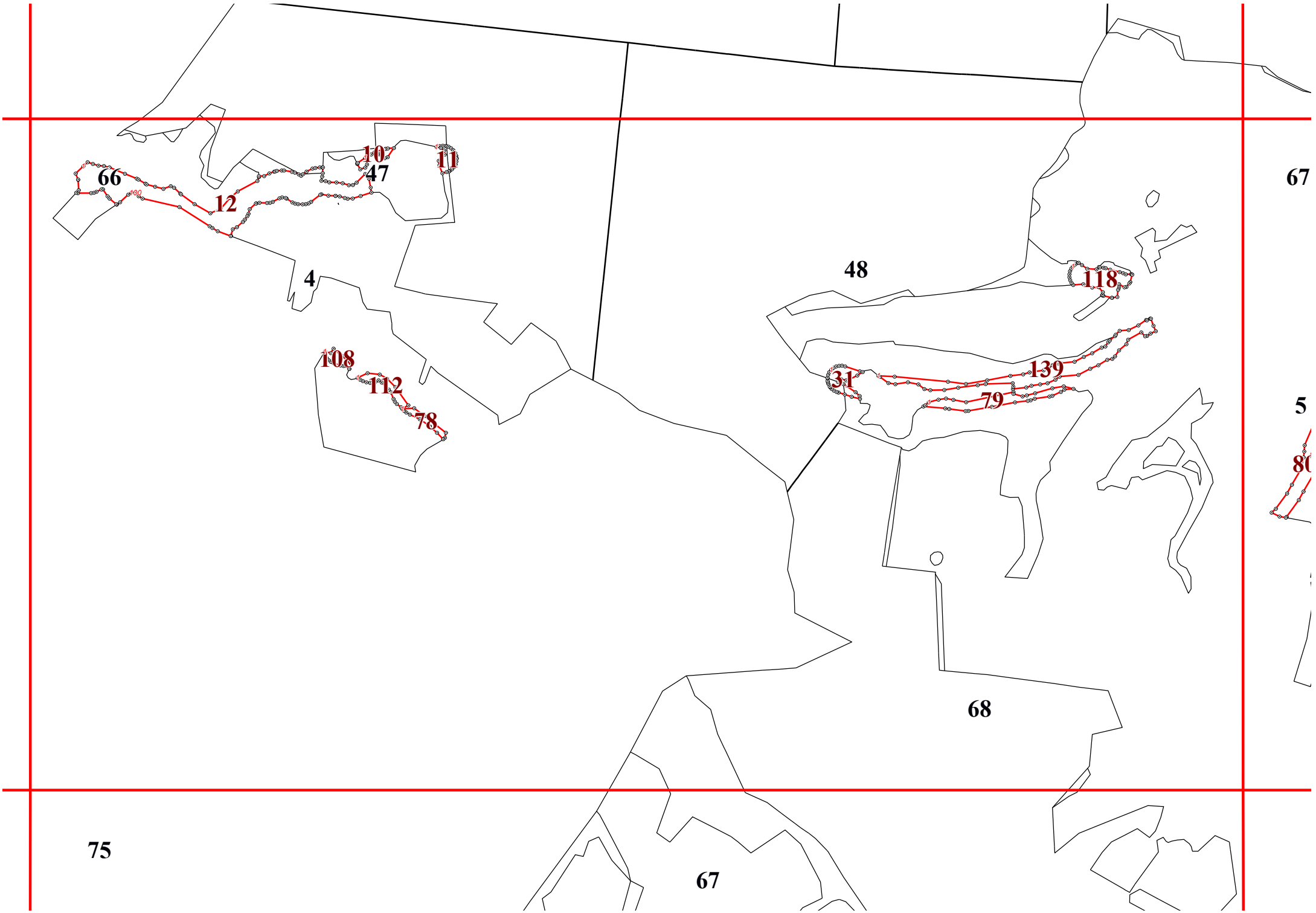
130

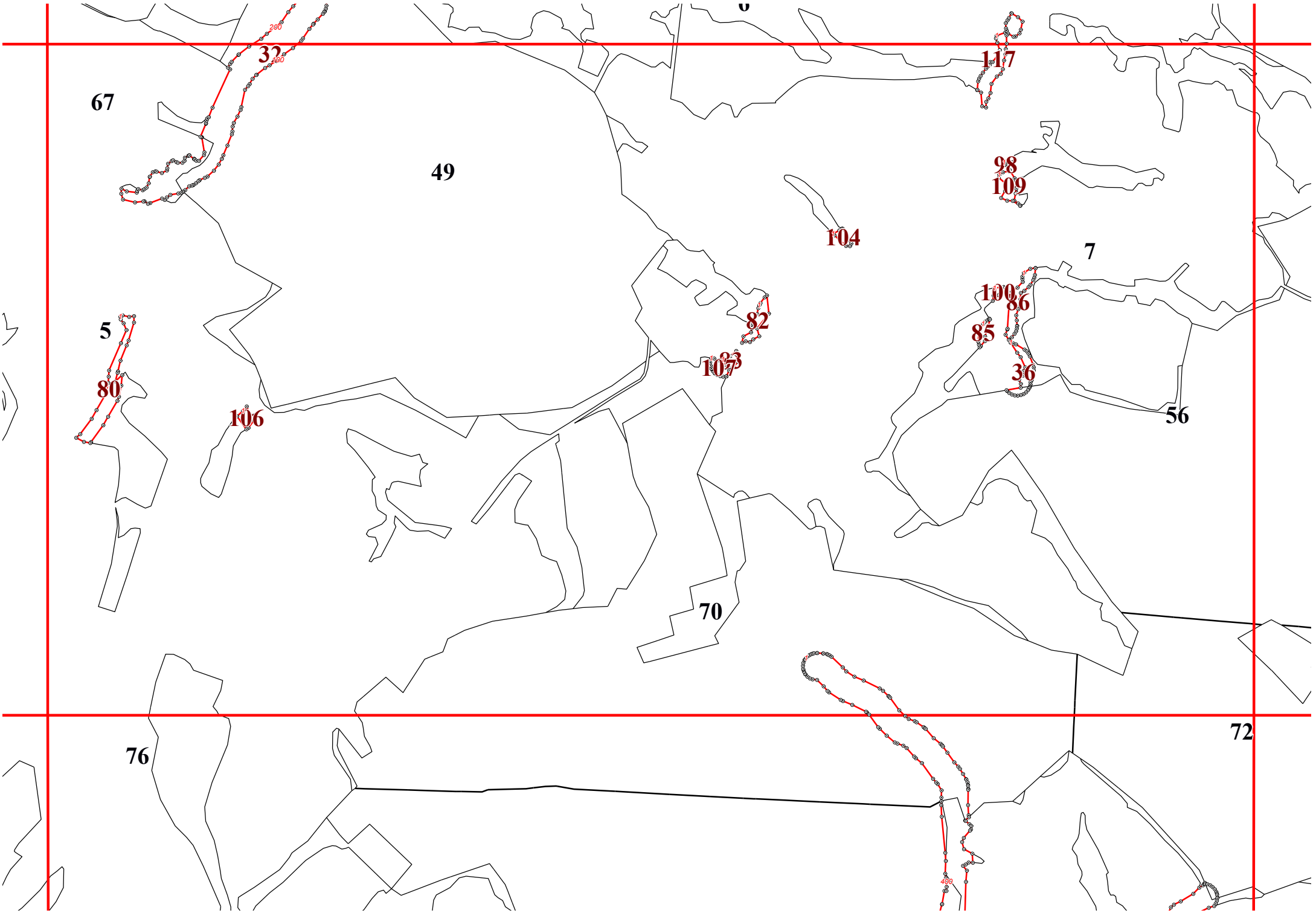


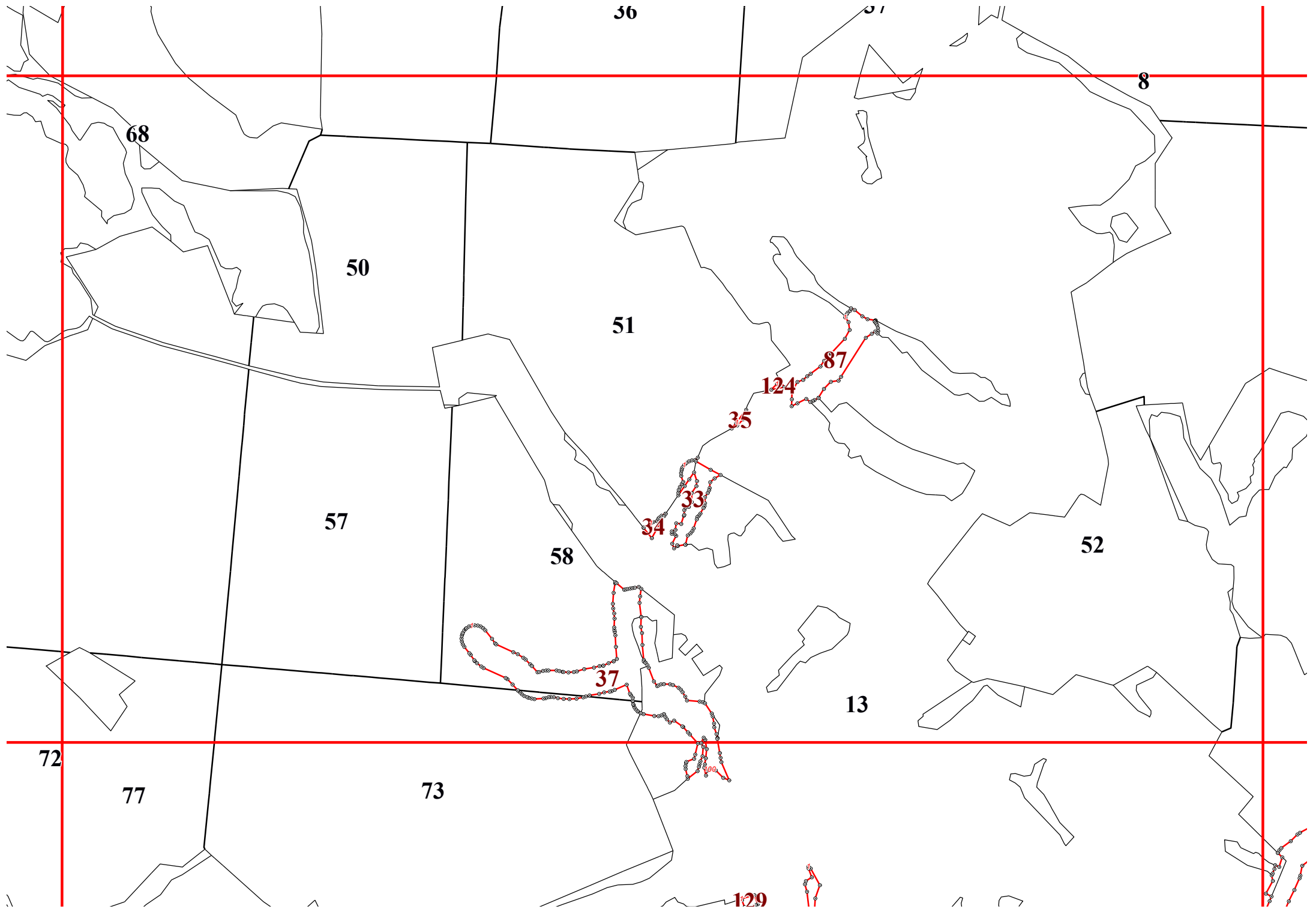
14

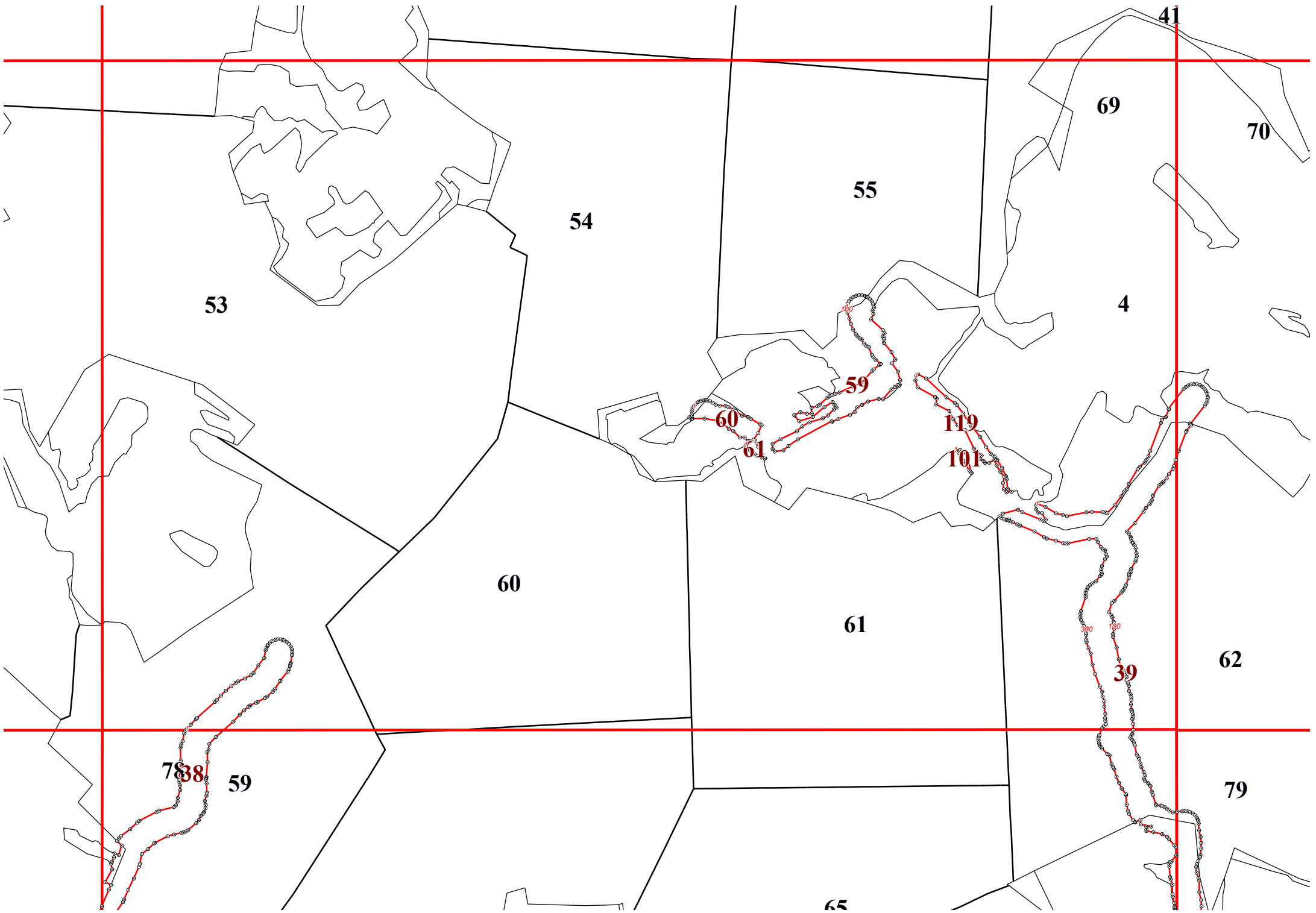


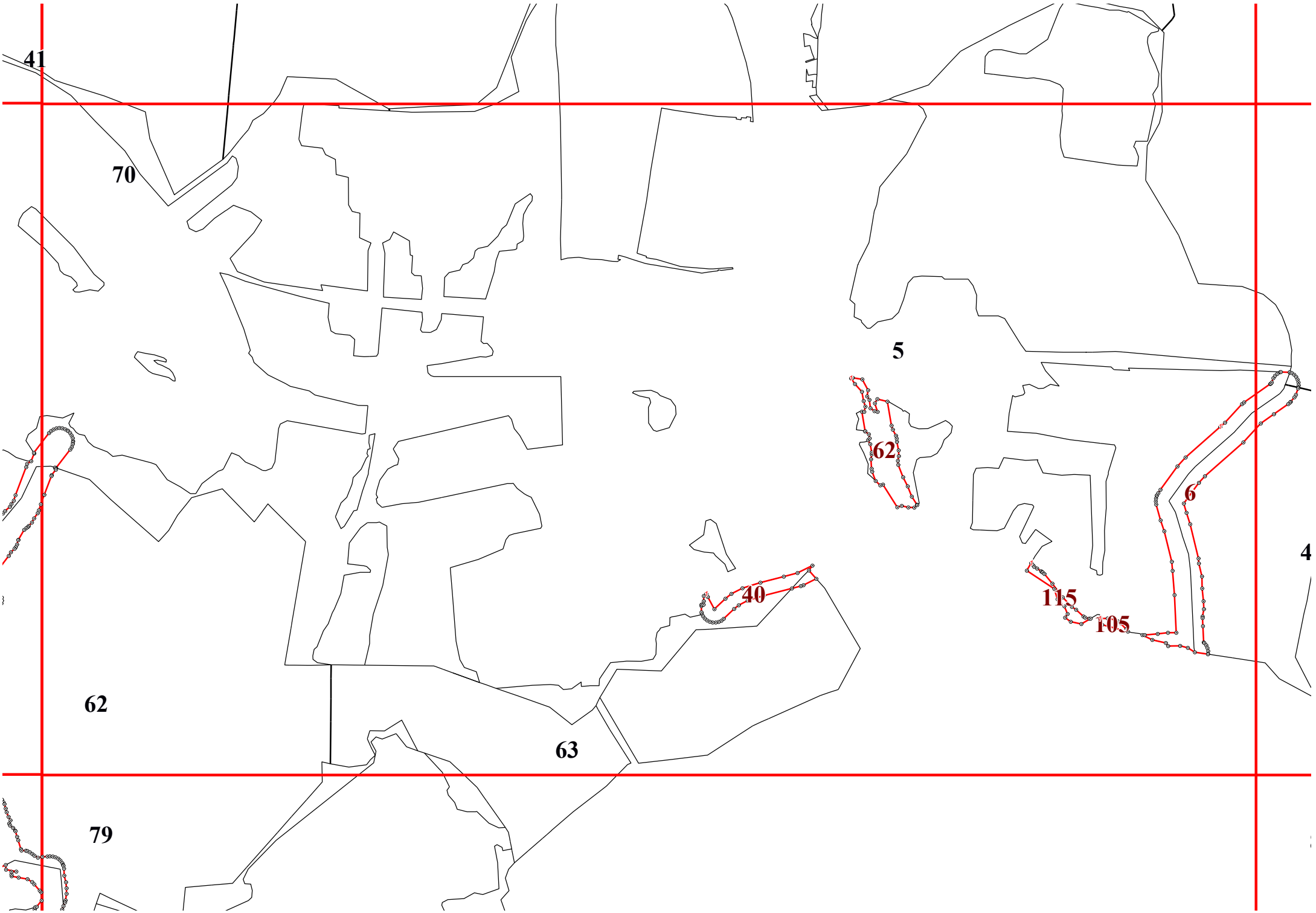
72











41

70

62

79

63

40

62

5

6

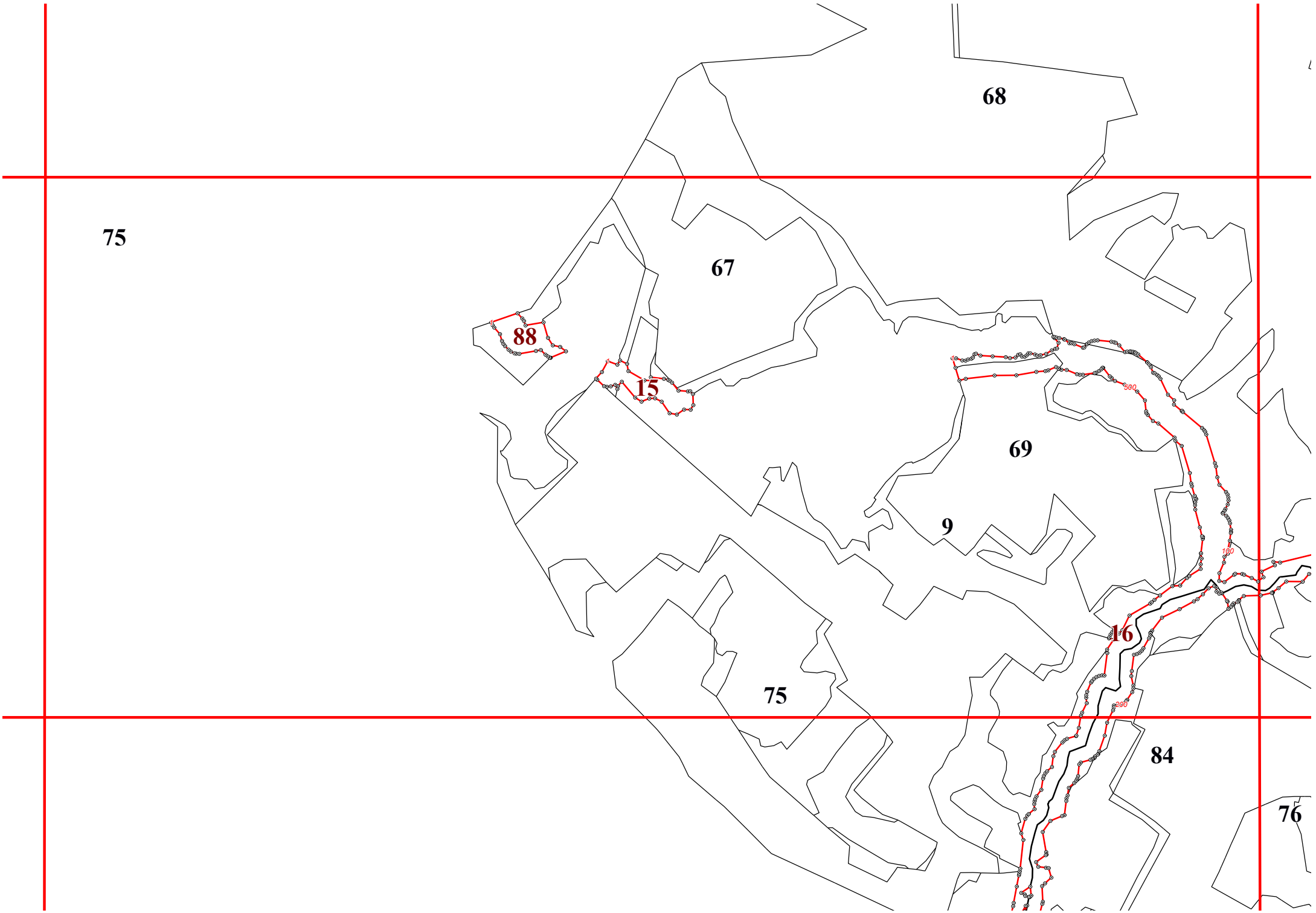
115

105

4







75

68

67

88

15

69

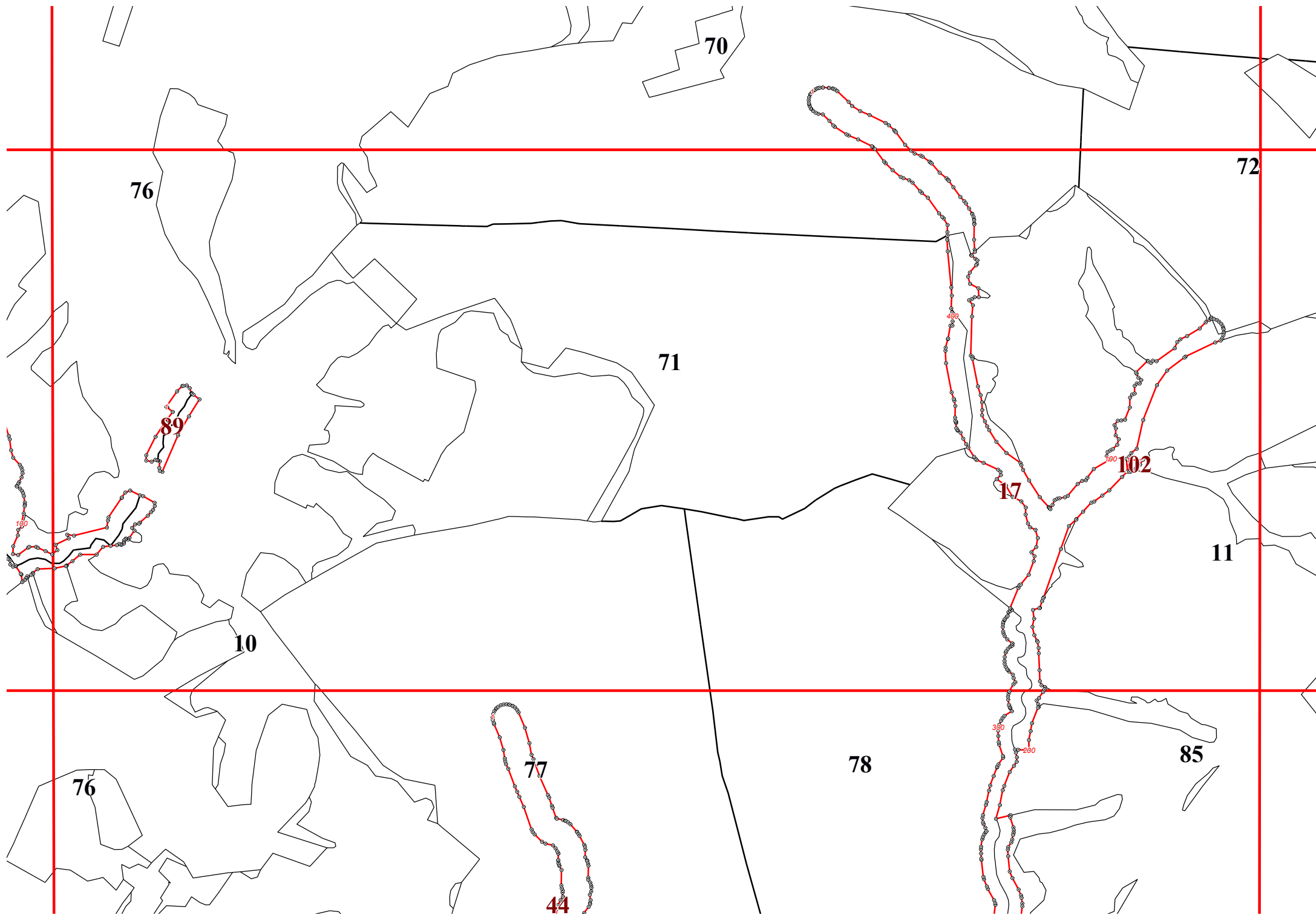
9

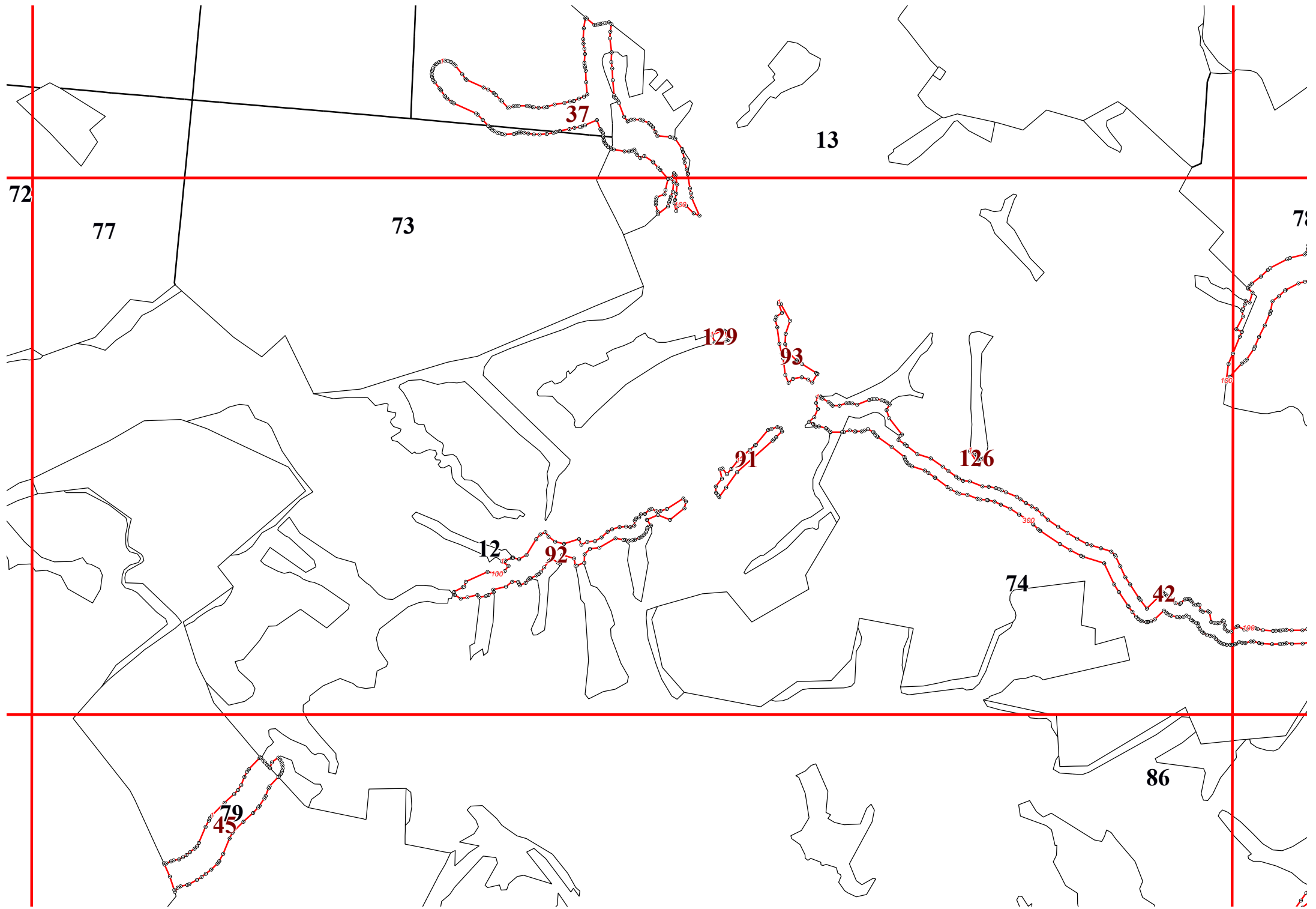
75

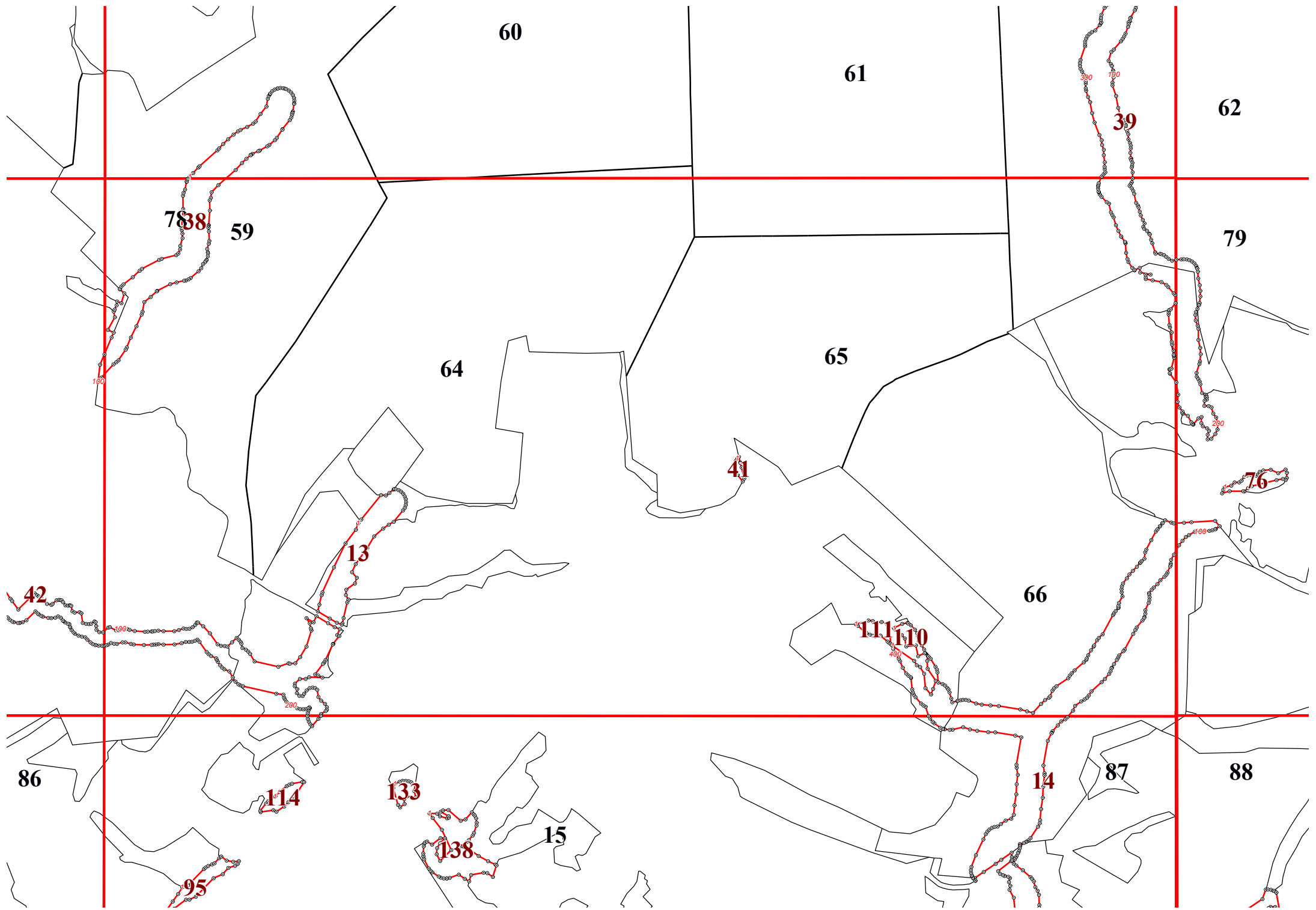
16

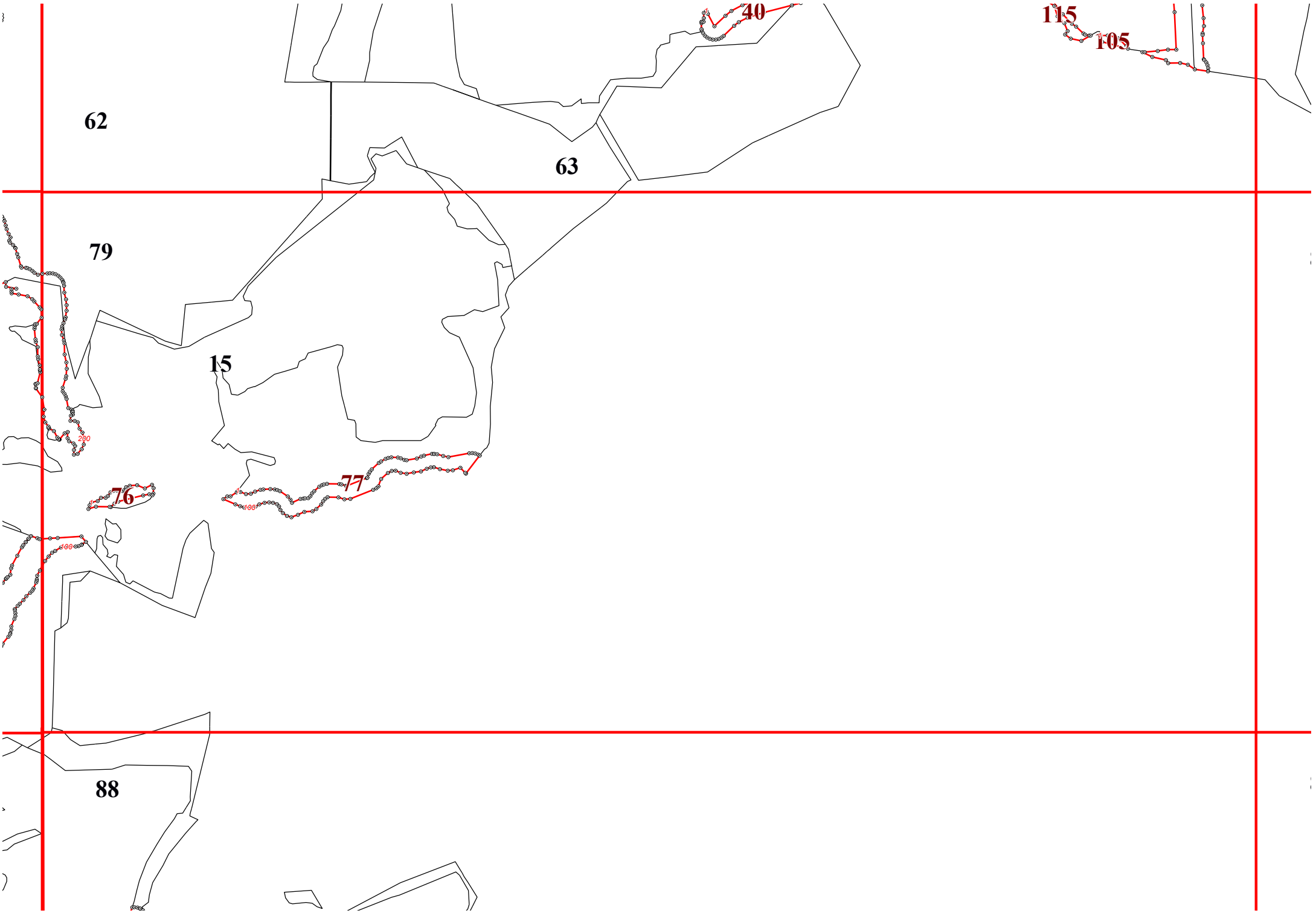
84

76

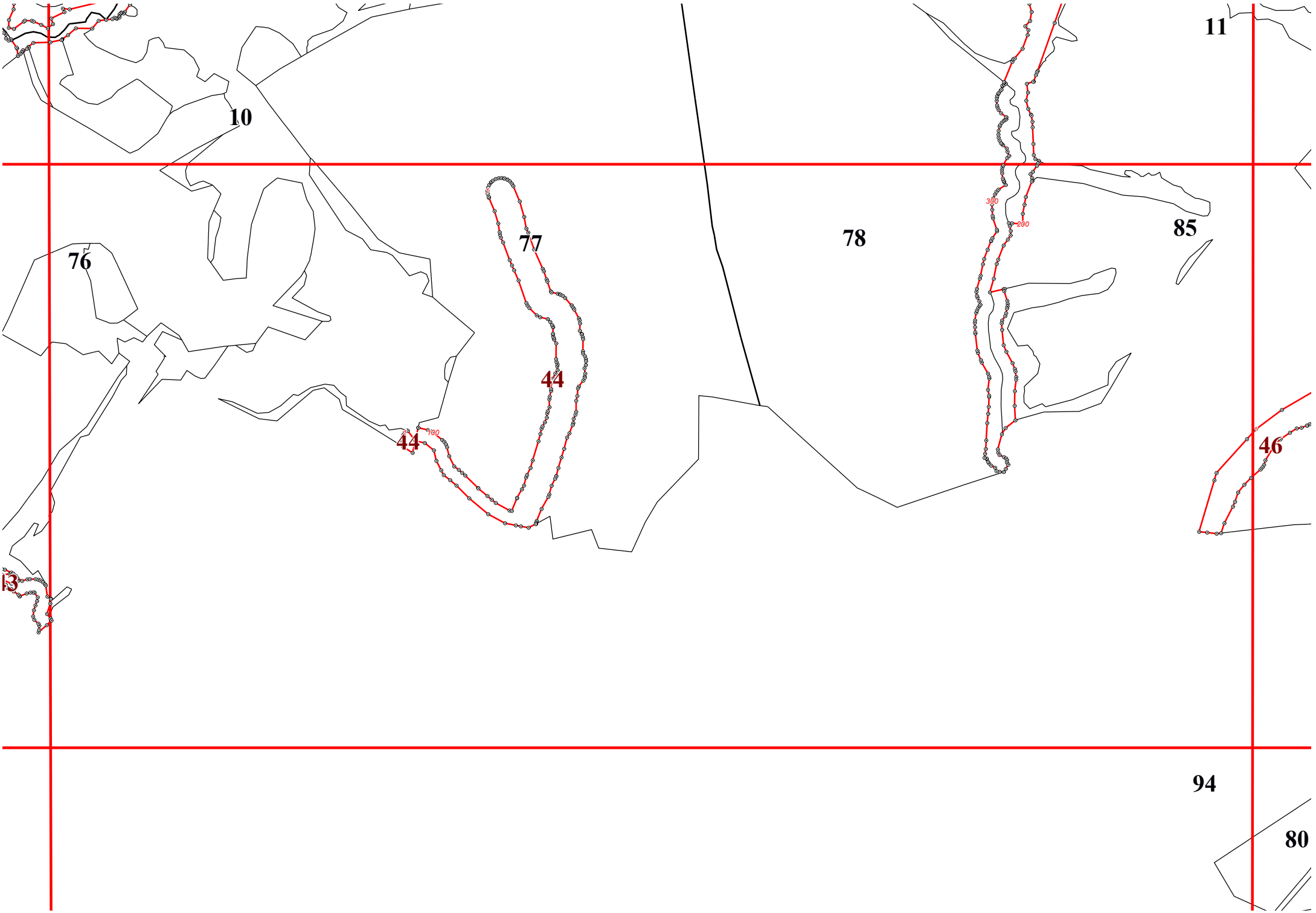












10

76

77

44

78

85

11

46

94

80

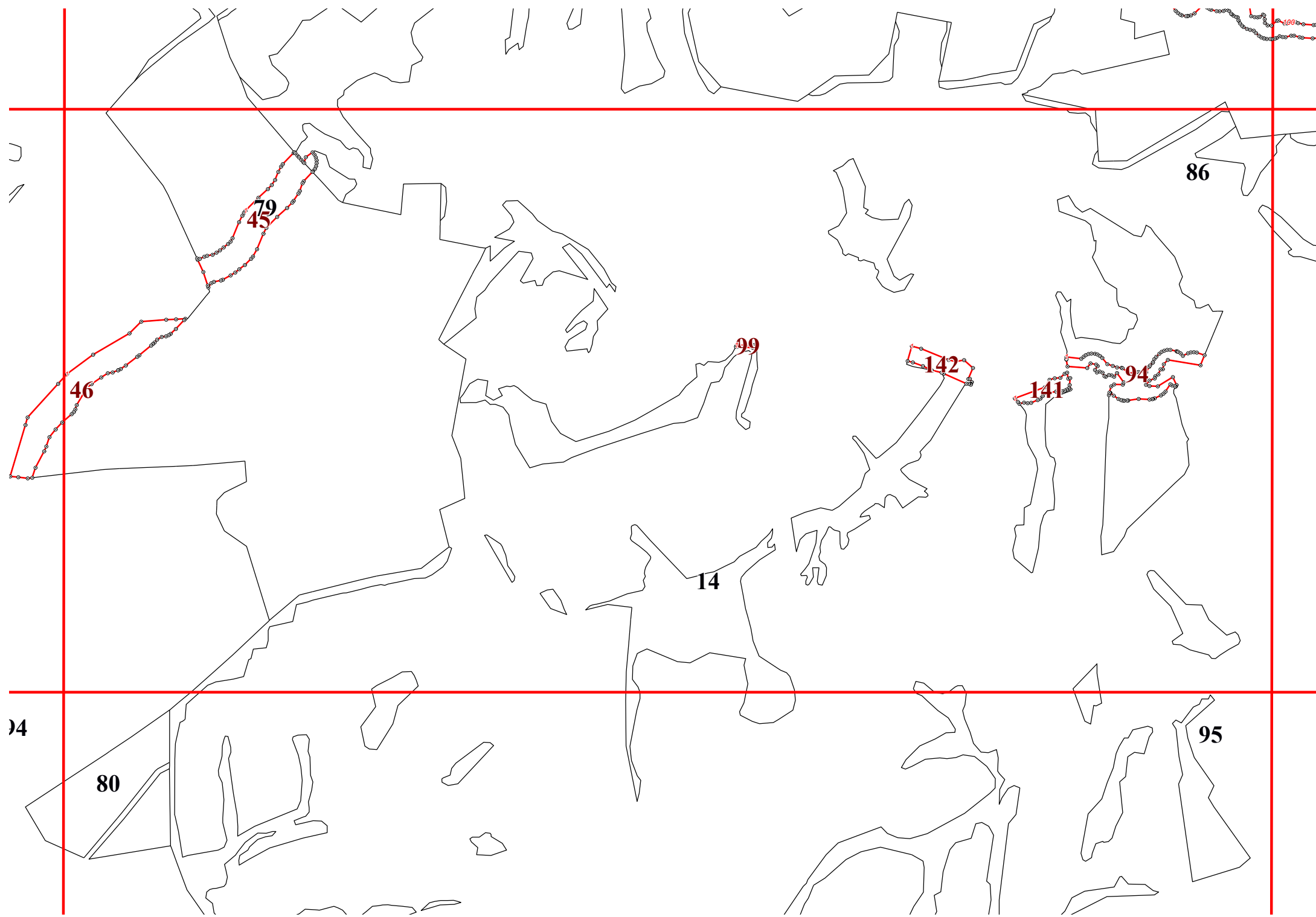
44

380

260

900





46

79  
45

99

14

142

141

94

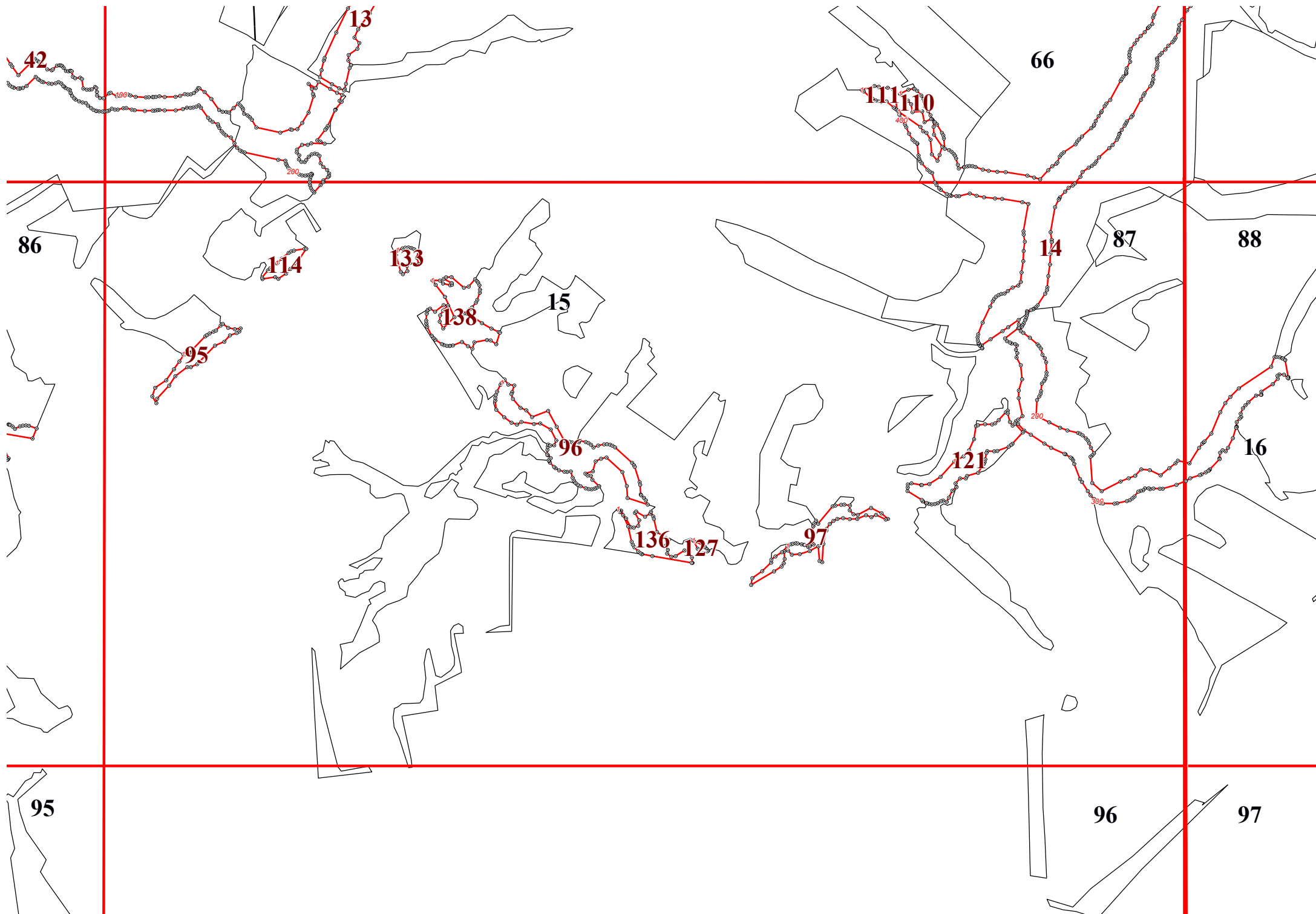
86

84

80

95

160





88

16

97