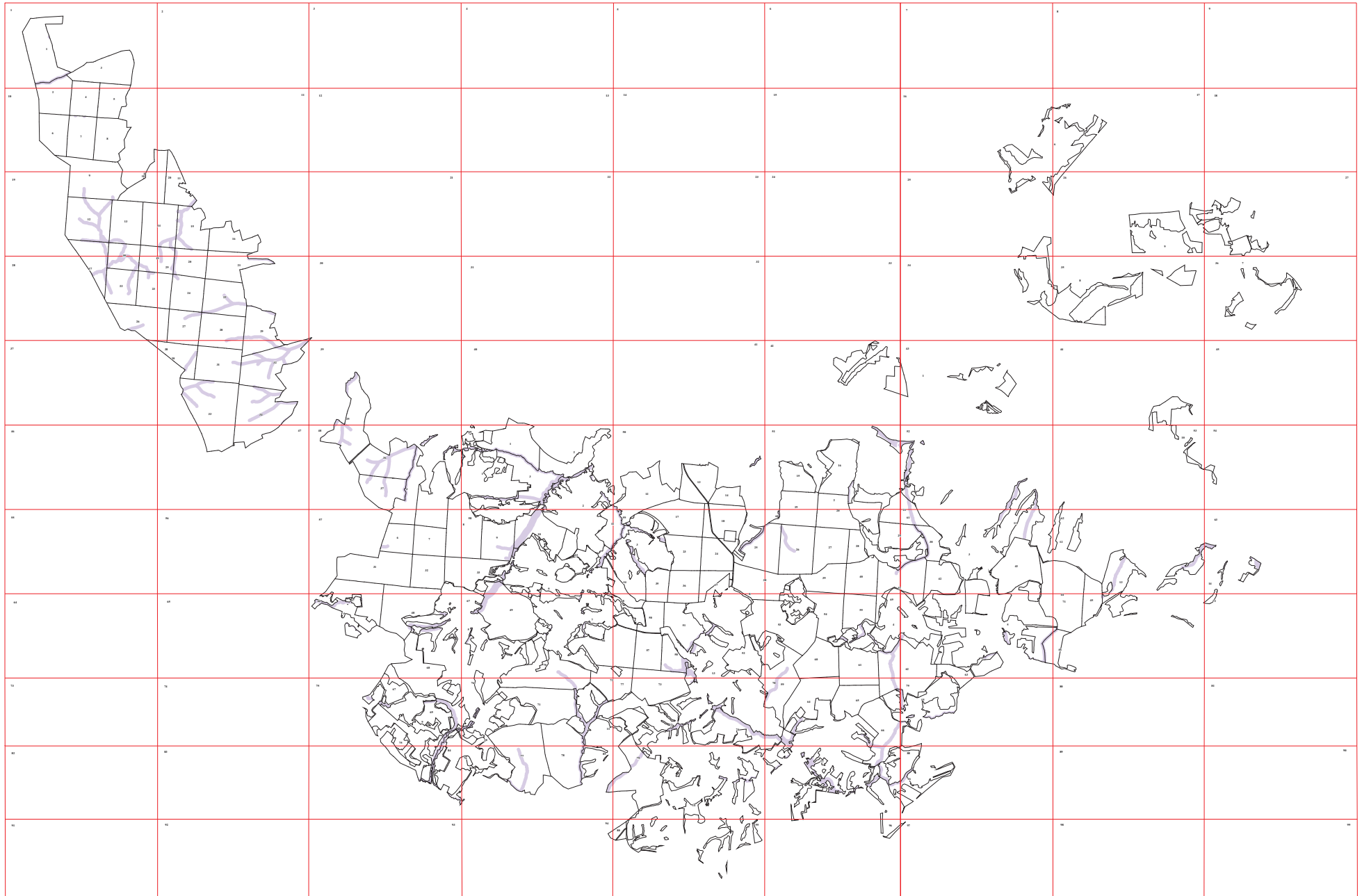


**Графическое описание местоположения земель, на которых
располагаются леса, расположенные в водоохраных зонах, на
территории Воробьевского участкового лесничества Жуковского
лесничества Калужской области**

Приложение № 14 к приказу Рослесхоза
от 28.02.2023 № 267



1

2

1

3

2

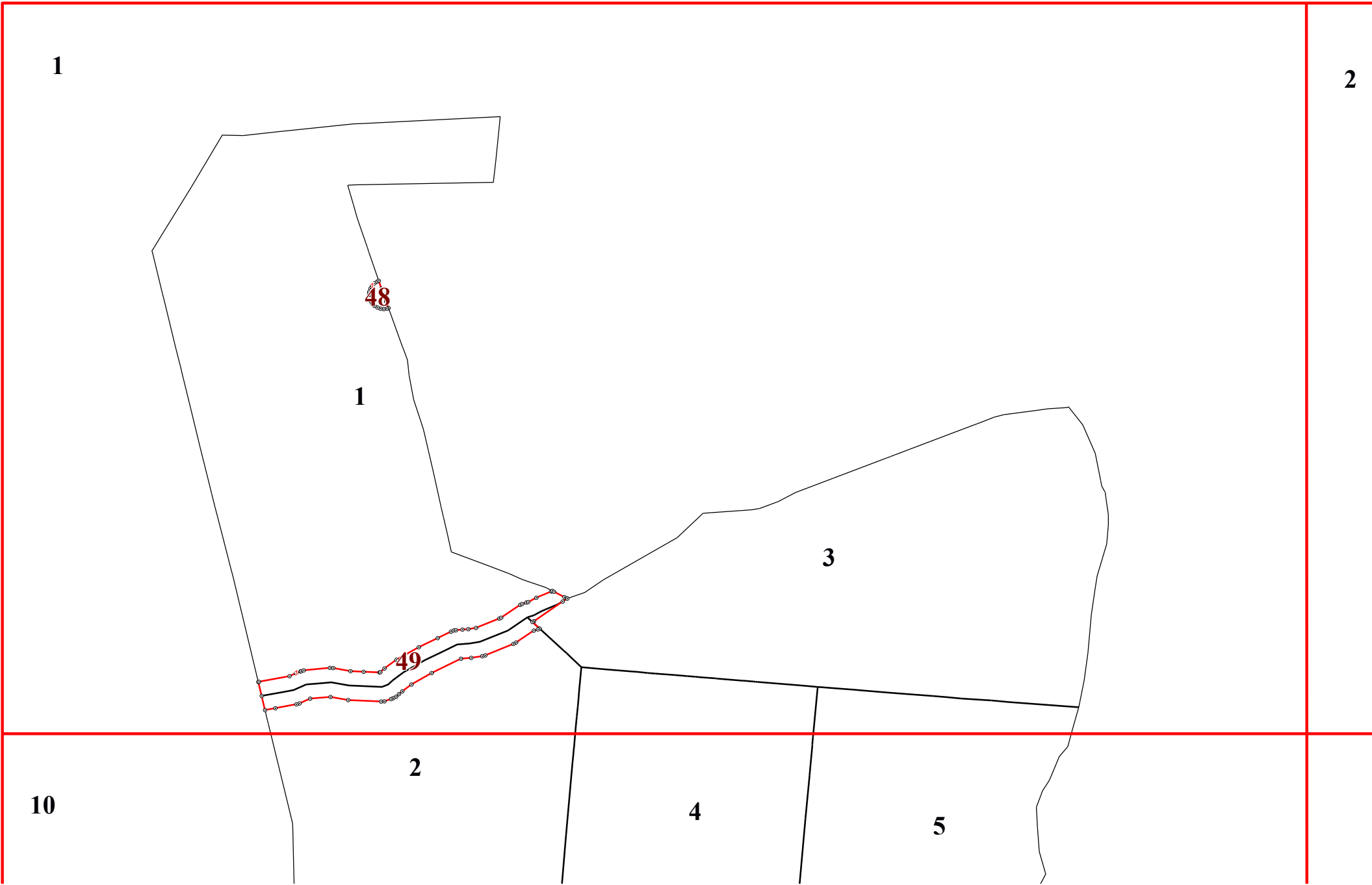
10

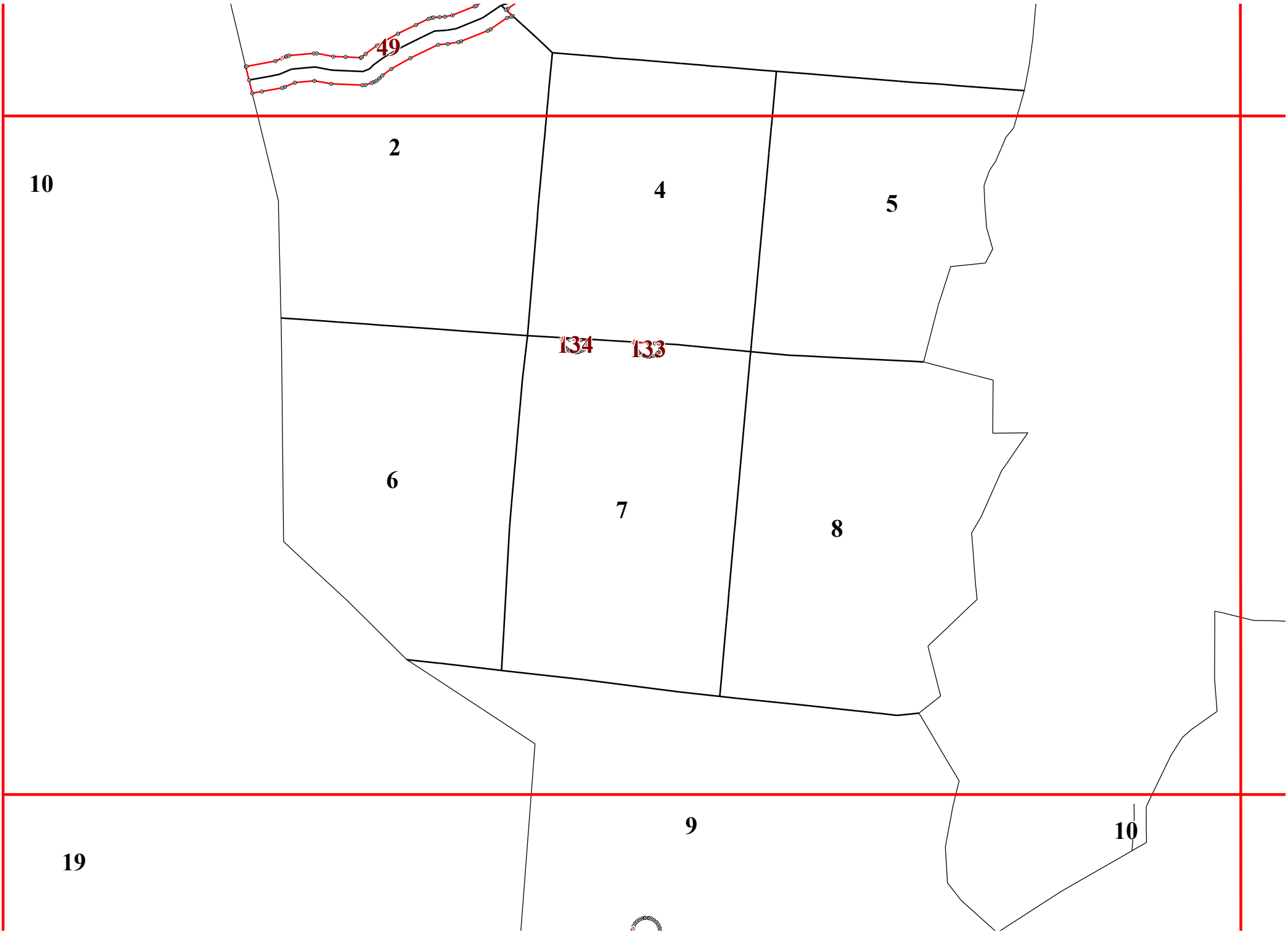
4

5

48

49





49

10

2

4

5

134

133

6

7

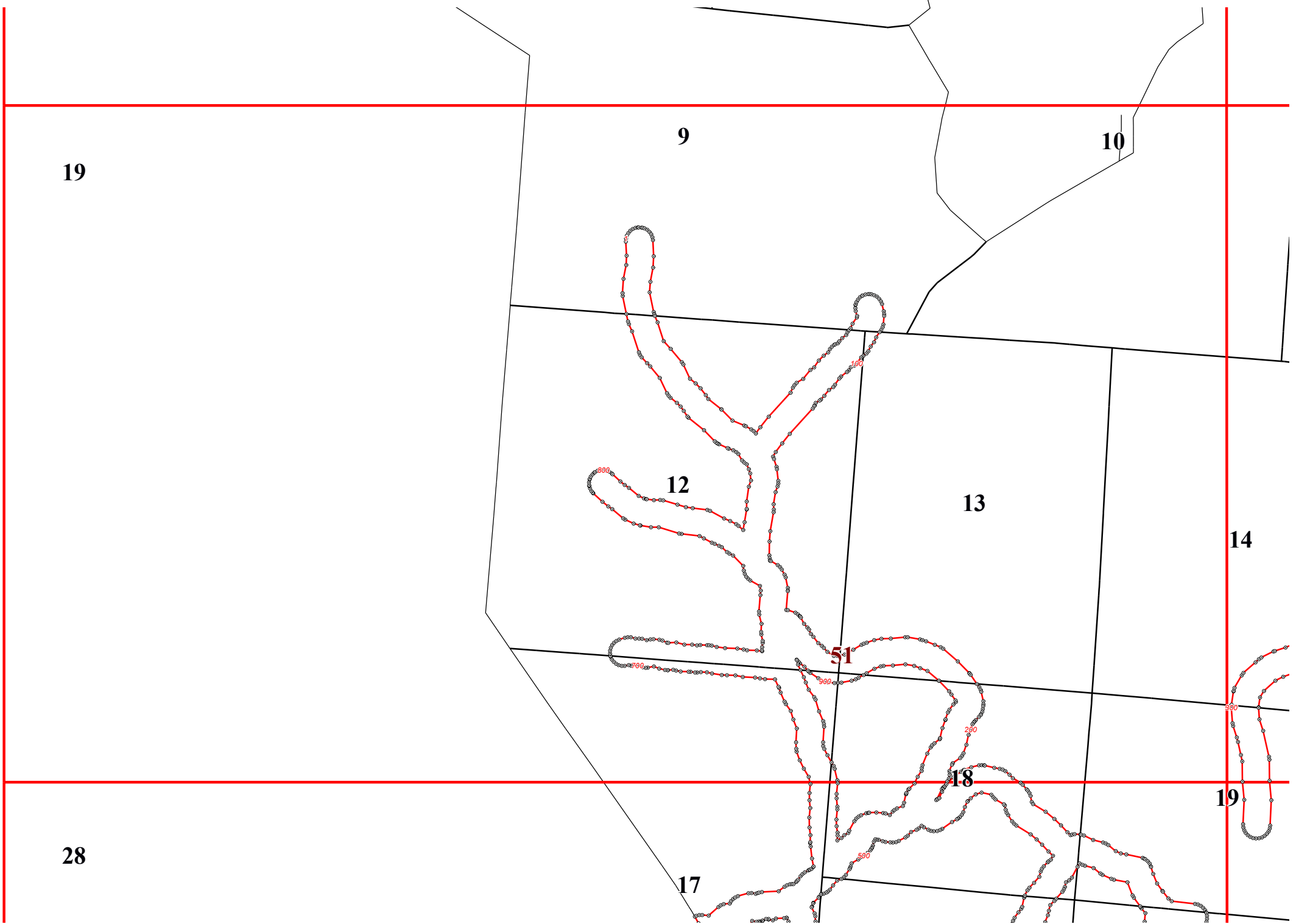
8

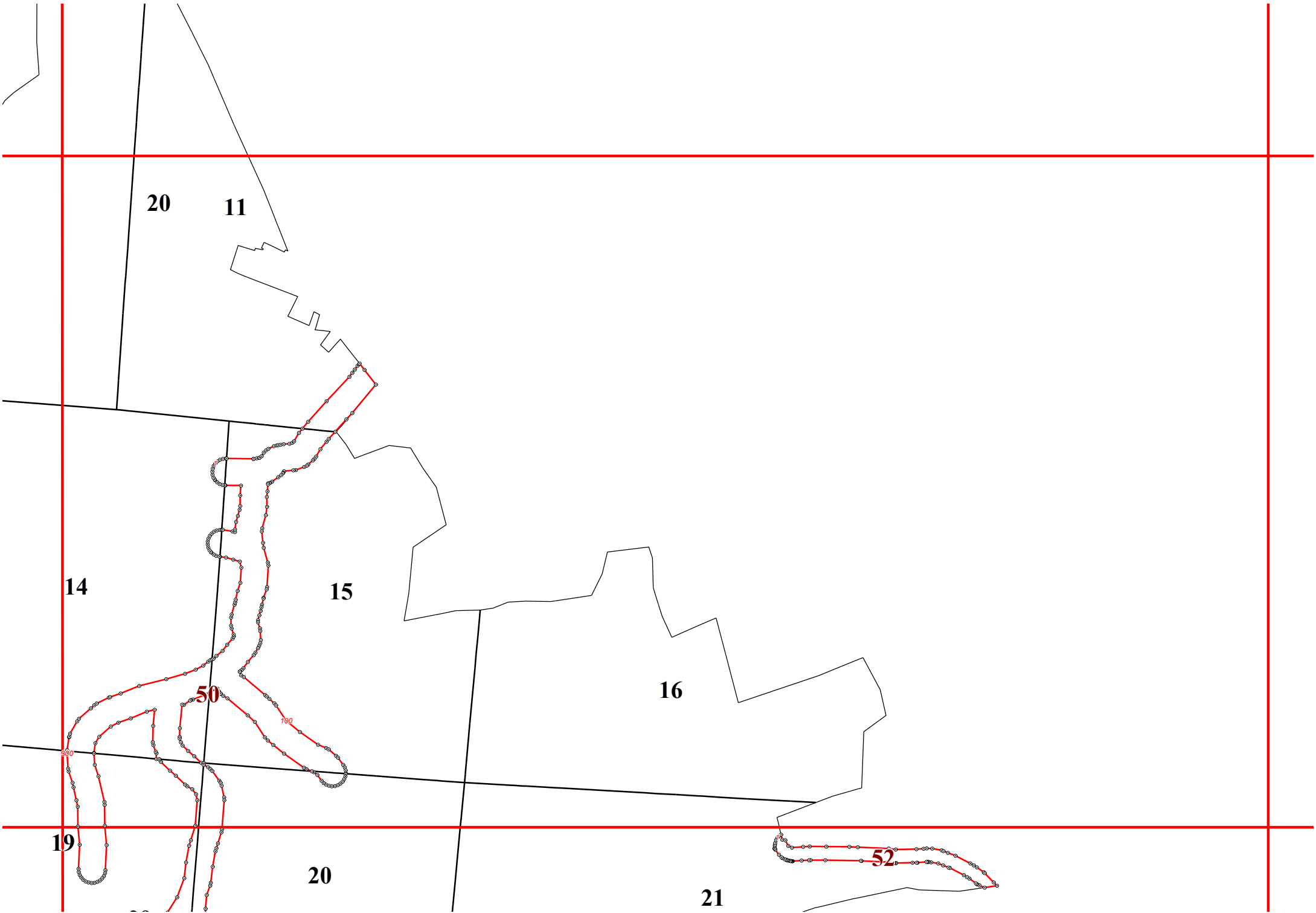
9

10

19







28

17

18

19

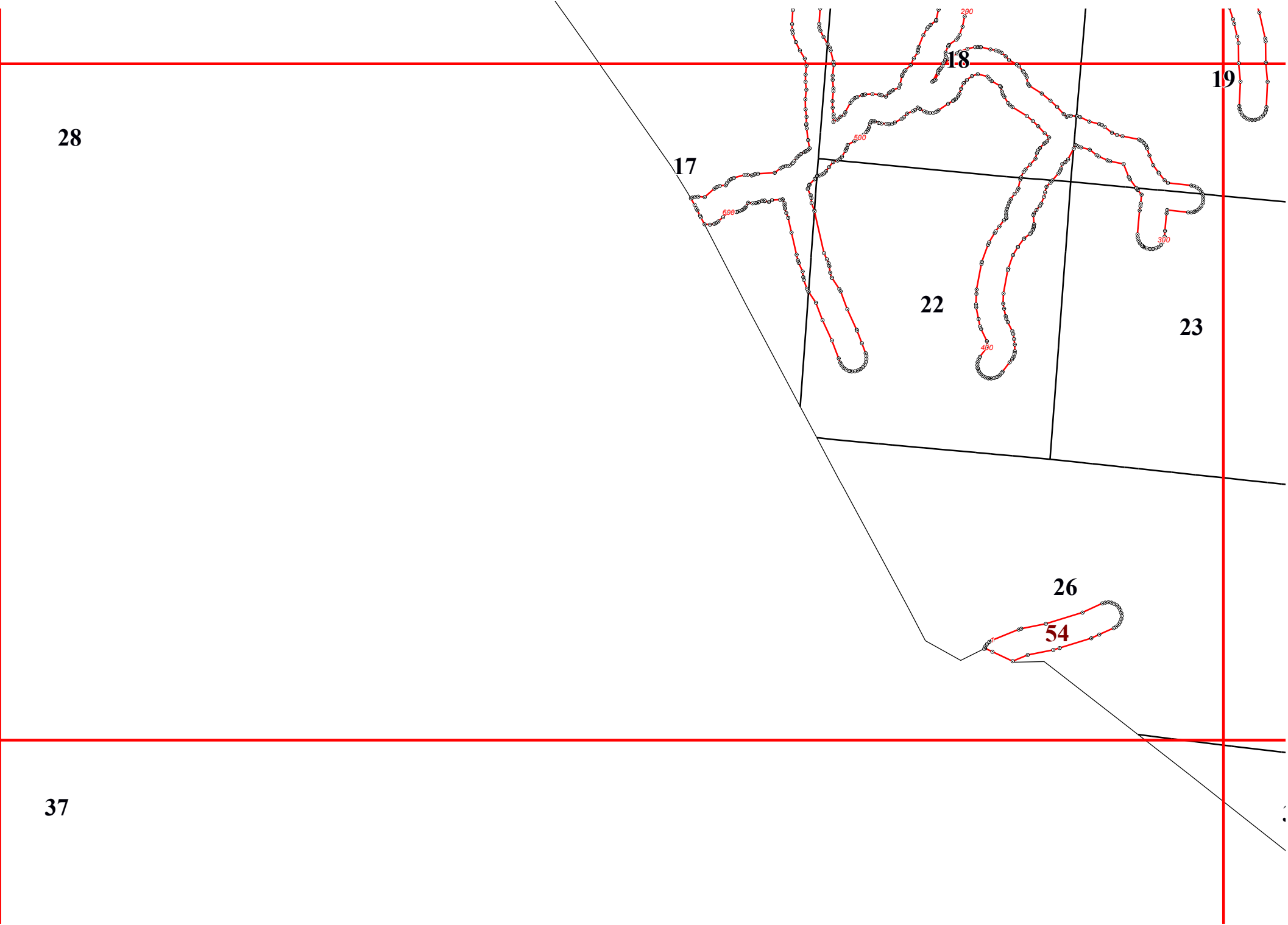
22

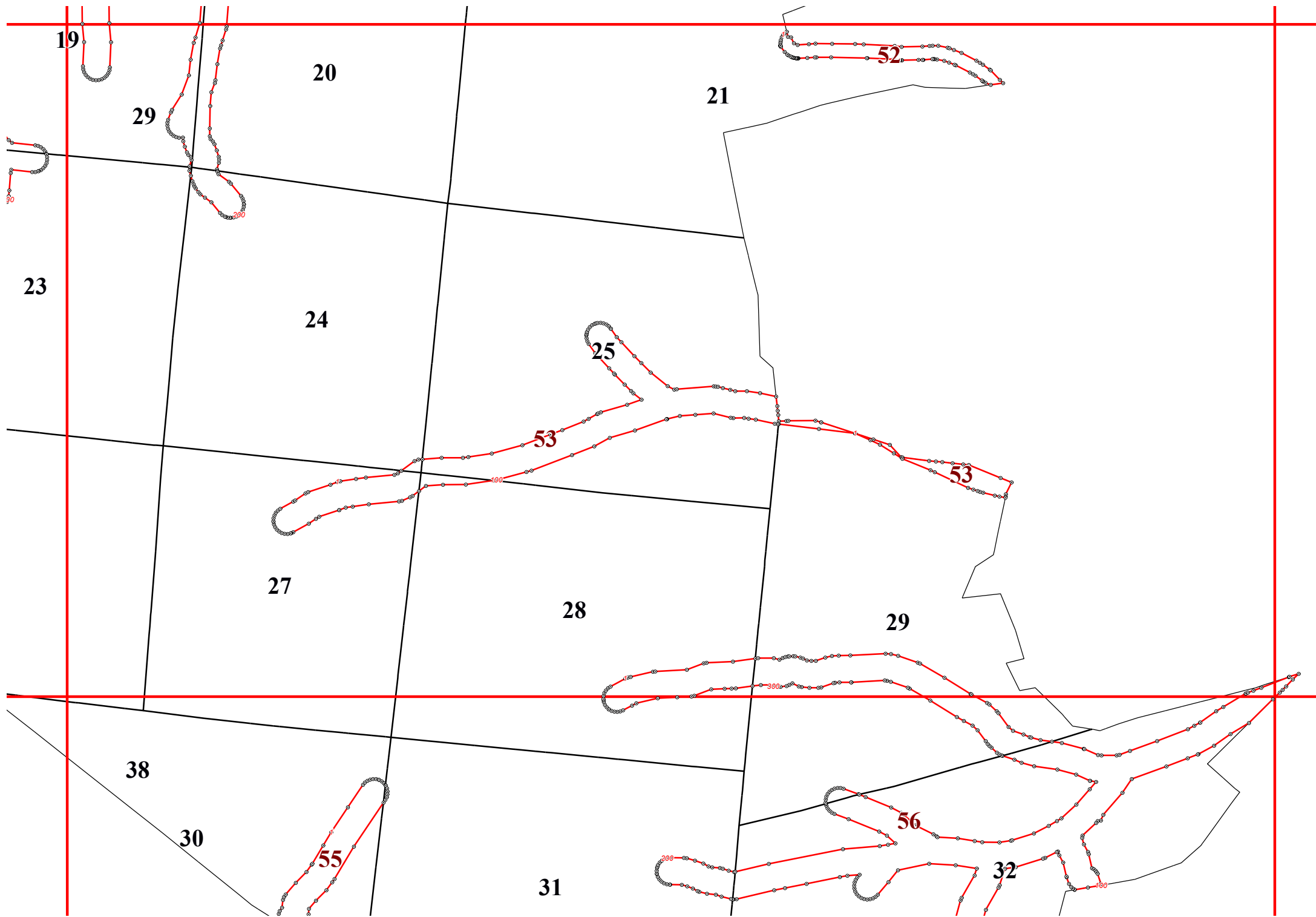
23

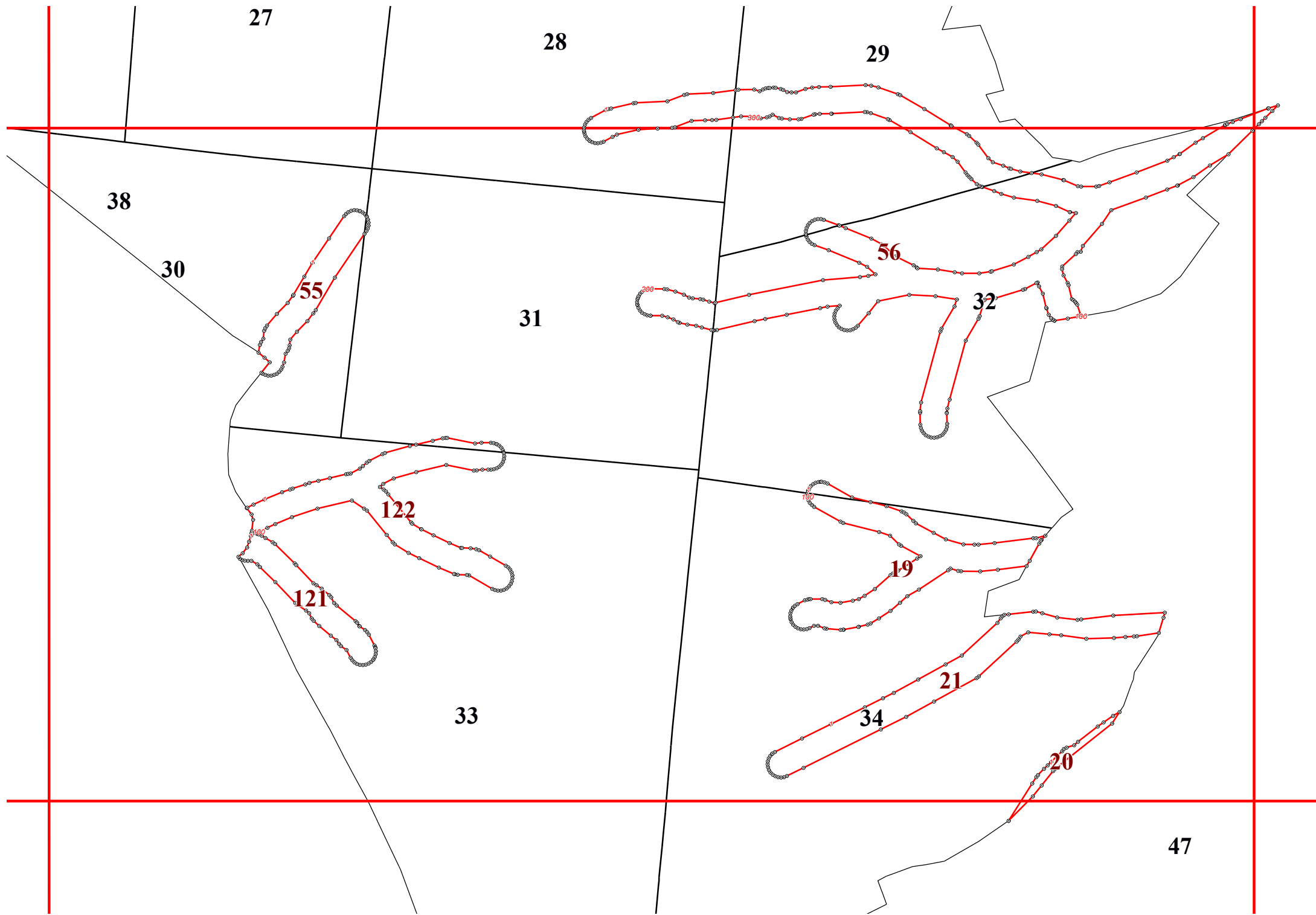
26

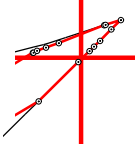
54

37









39

22

35

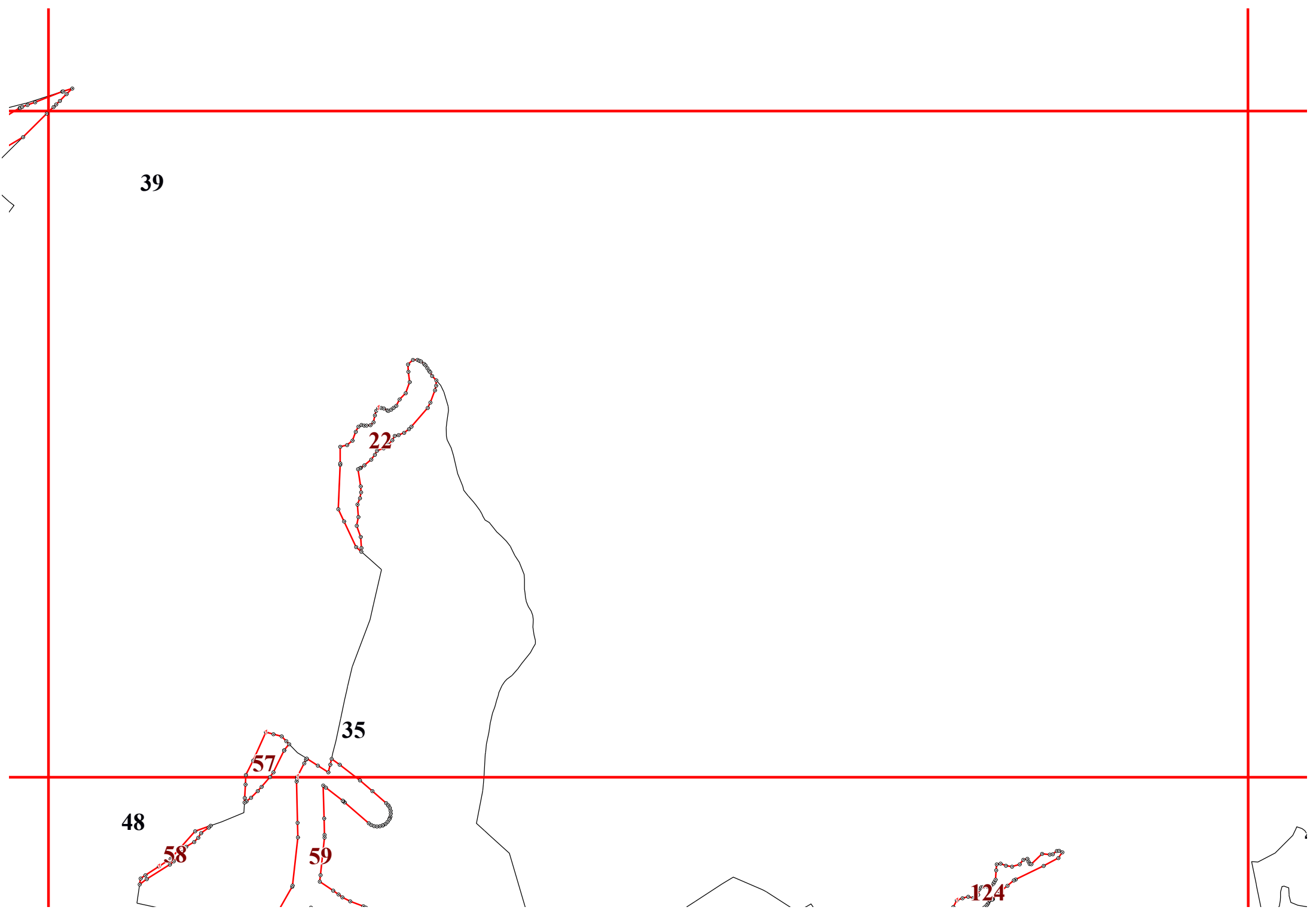
57

48

58

59

124



48

58

57

35

59

124

98

36

23

37

4

5

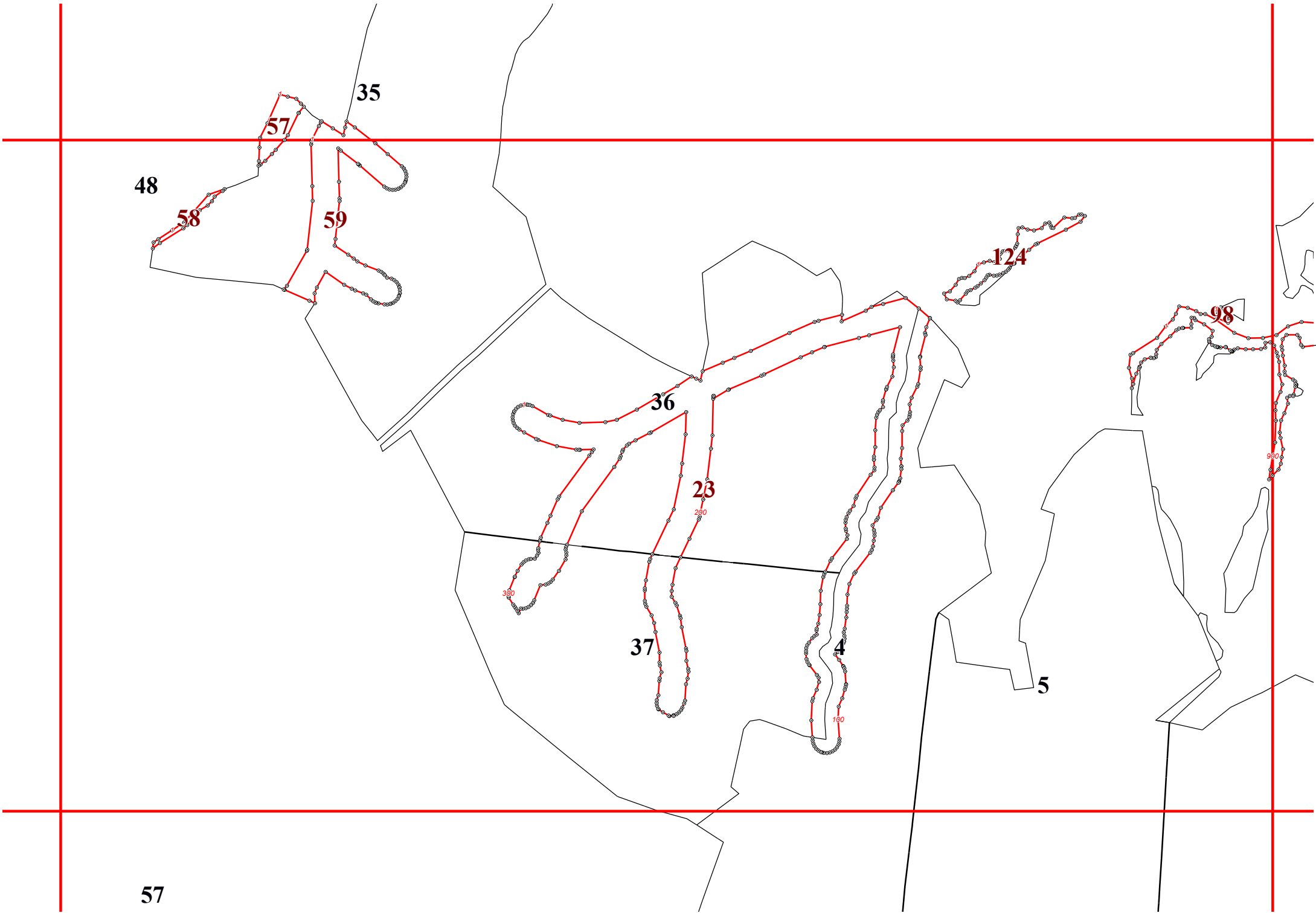
380

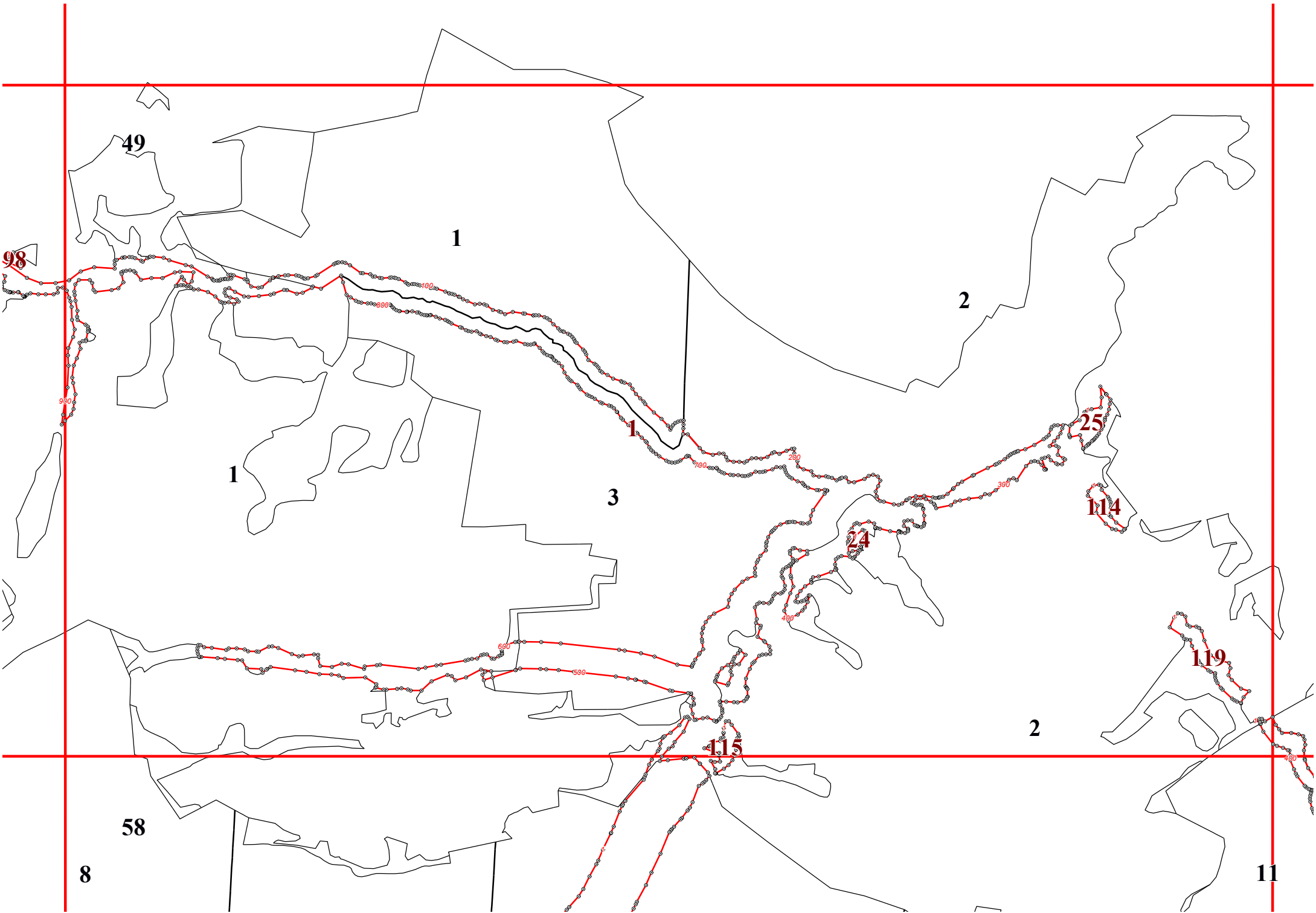
280

180

950

57





98

49

1

2

1

3

1

25

114

24

119

2

415

11

58

8

400

600

500

200

400

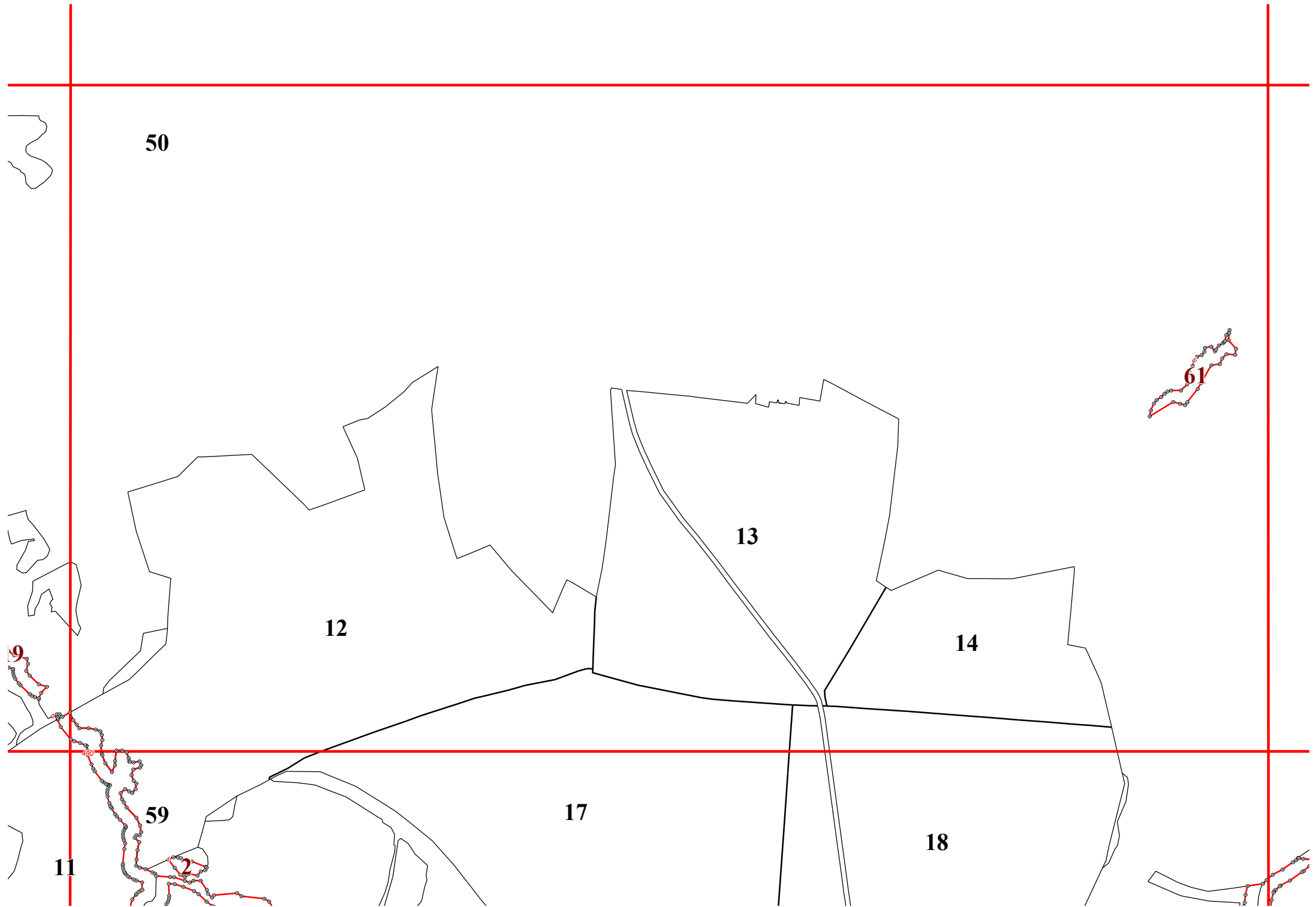
300

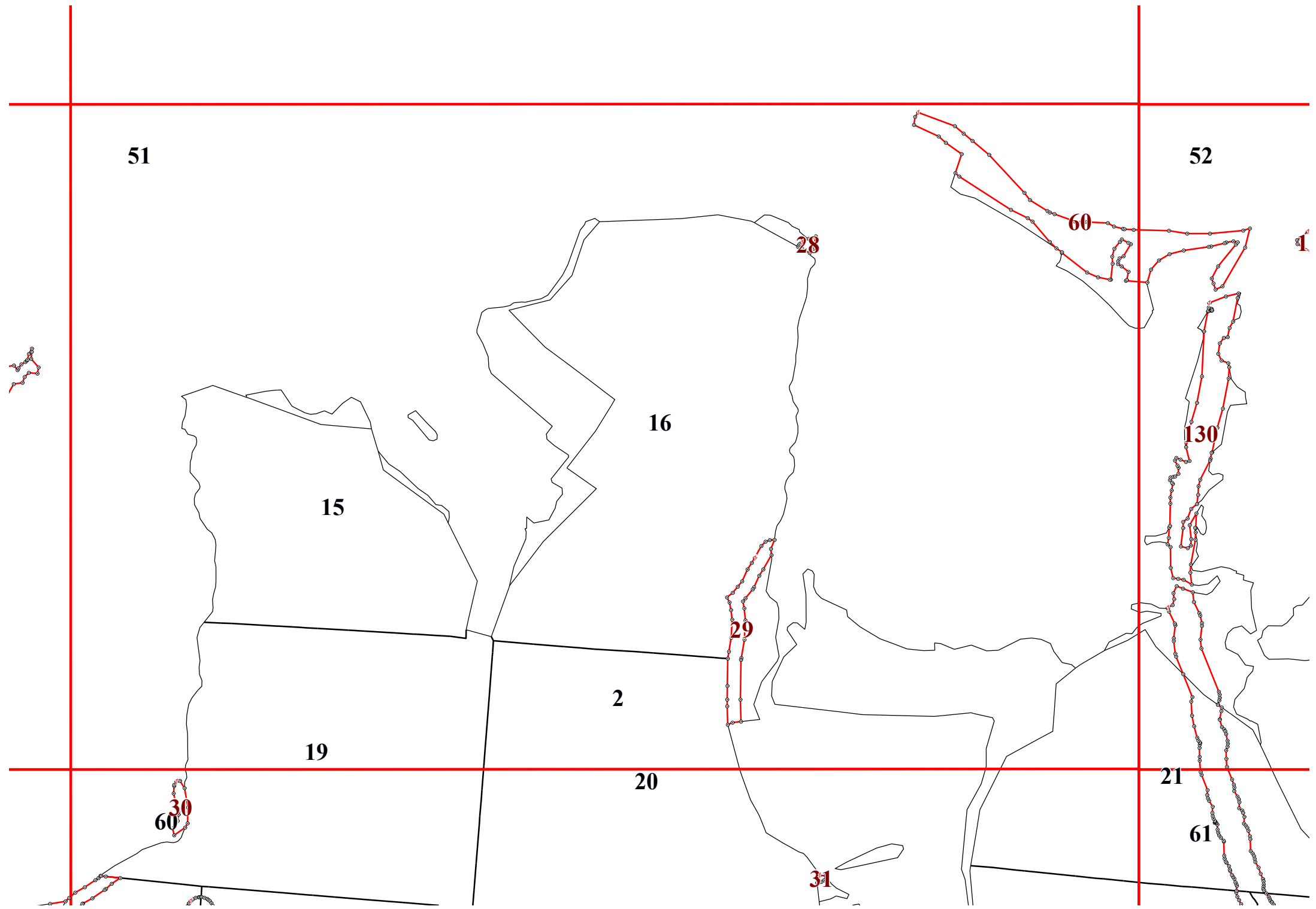
900

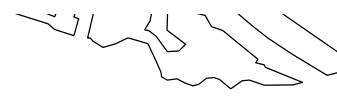
600

1000

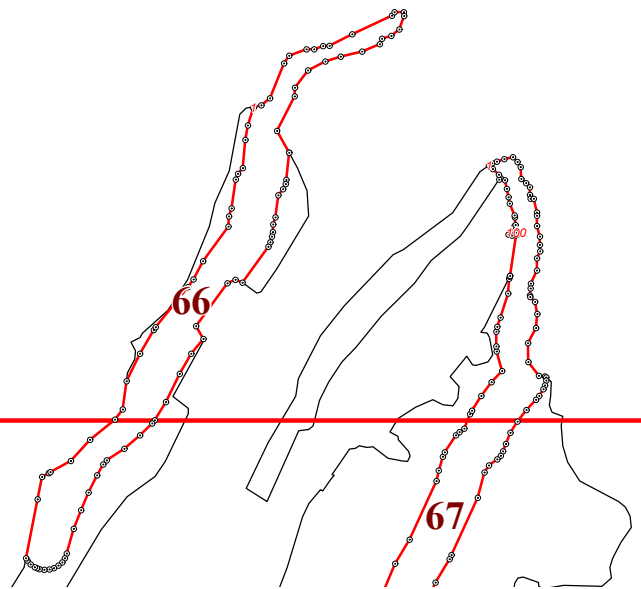
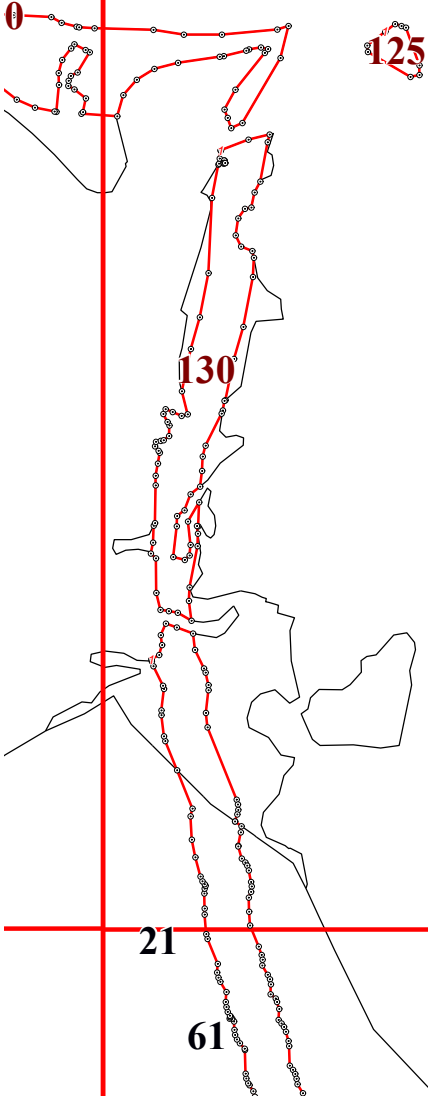
900







52



57

8

6

7

26

31

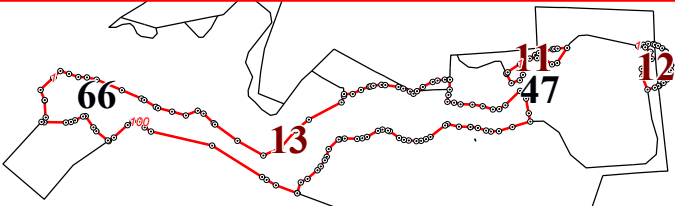
32

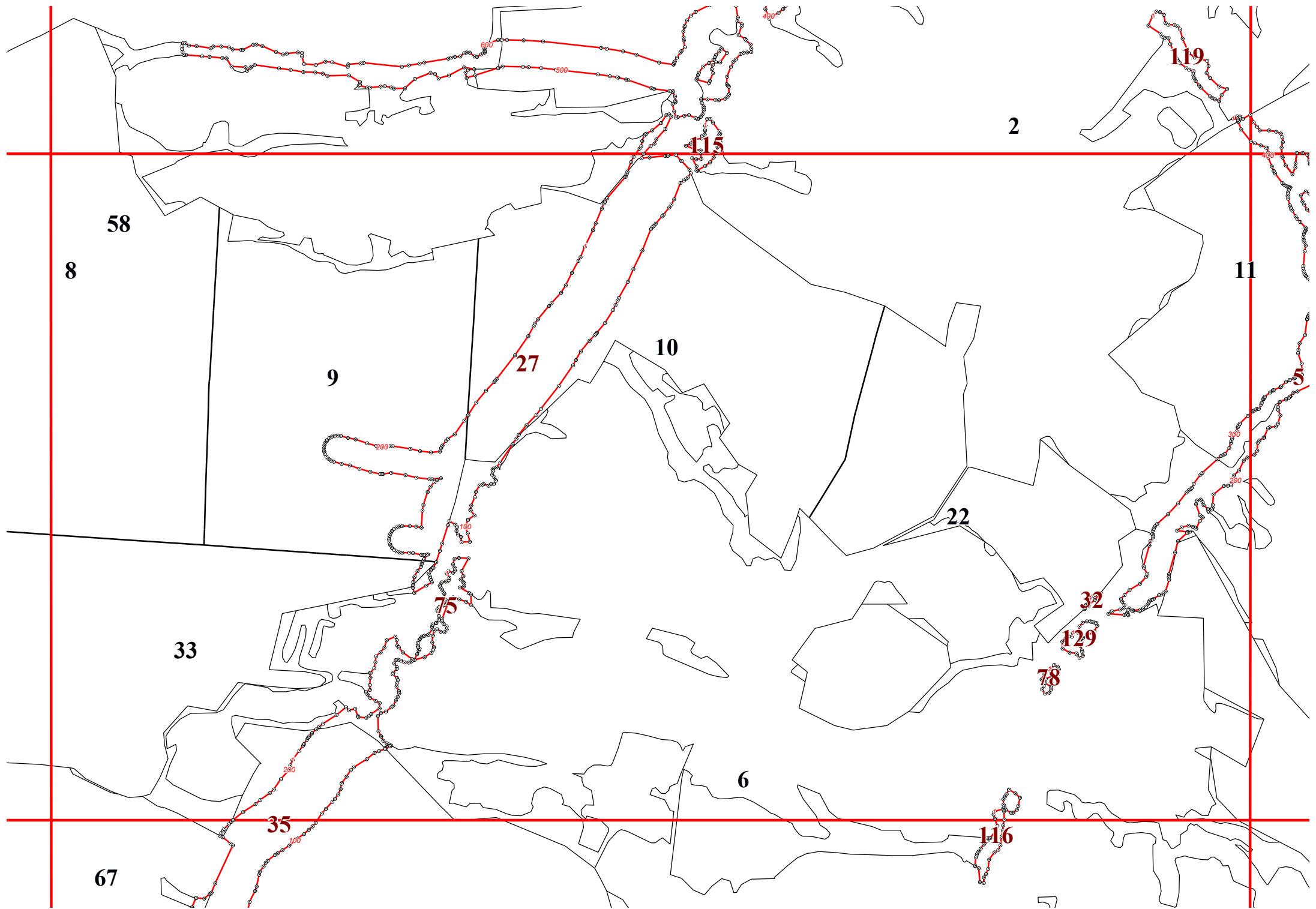
66

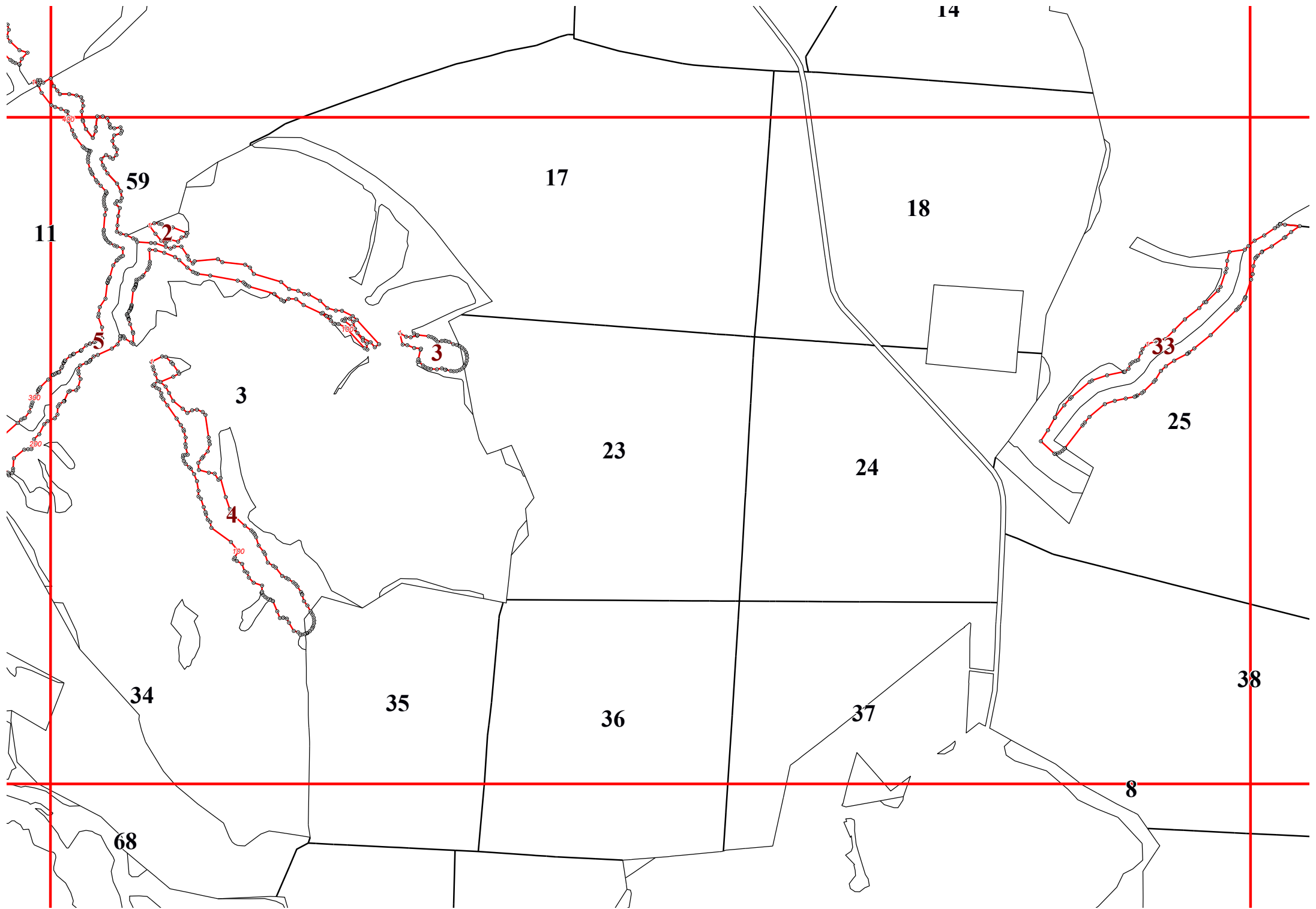
13

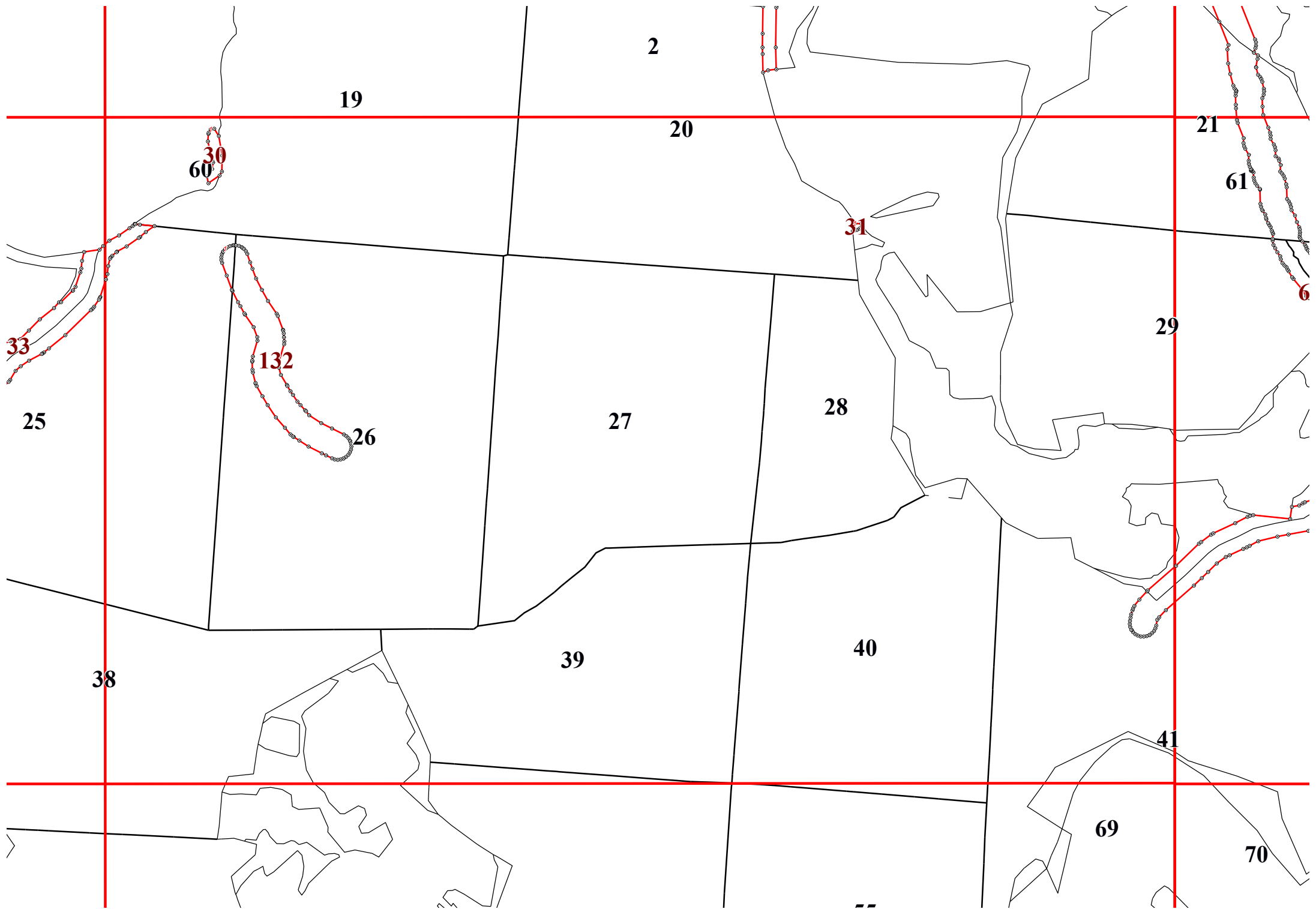
47

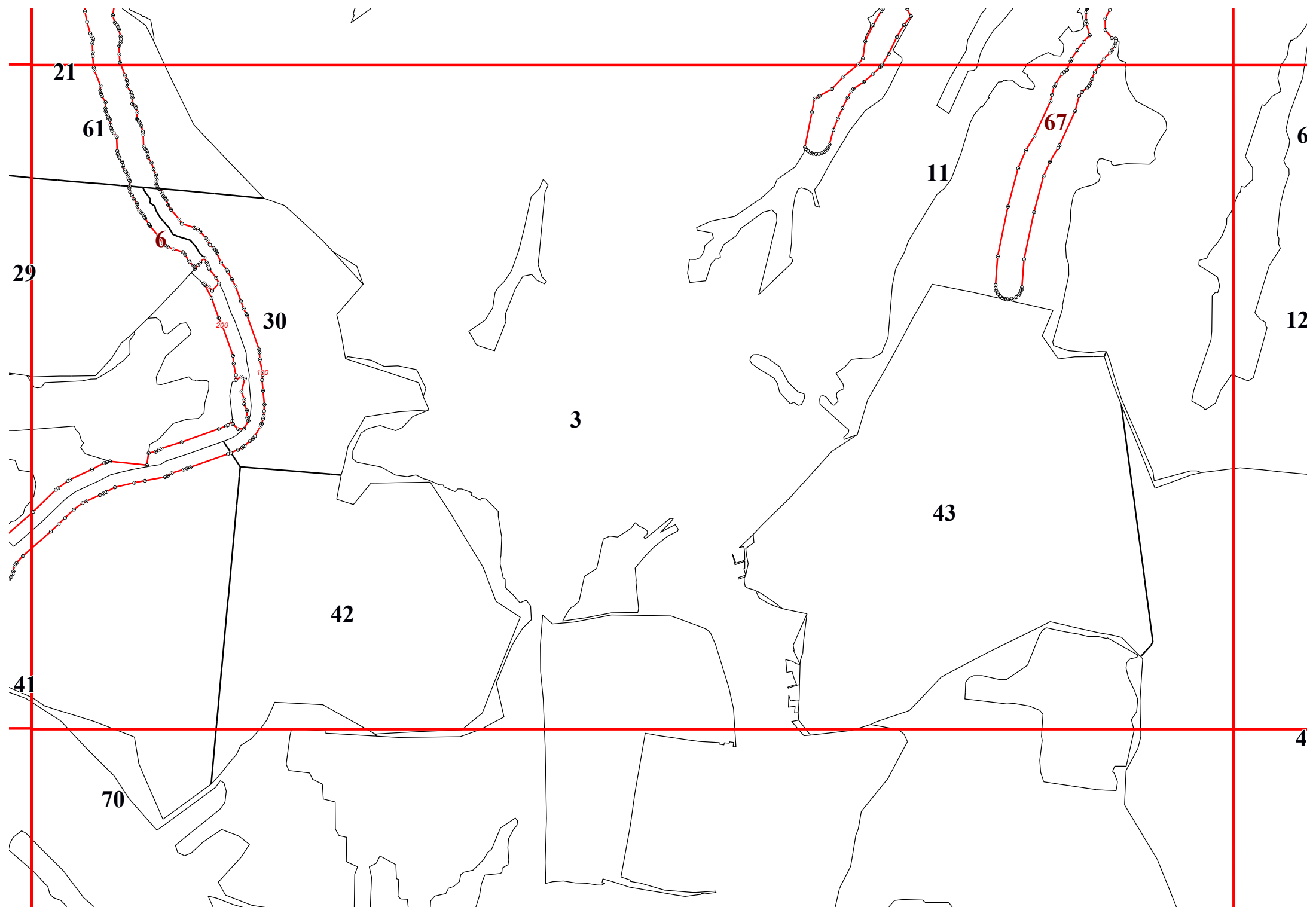
12

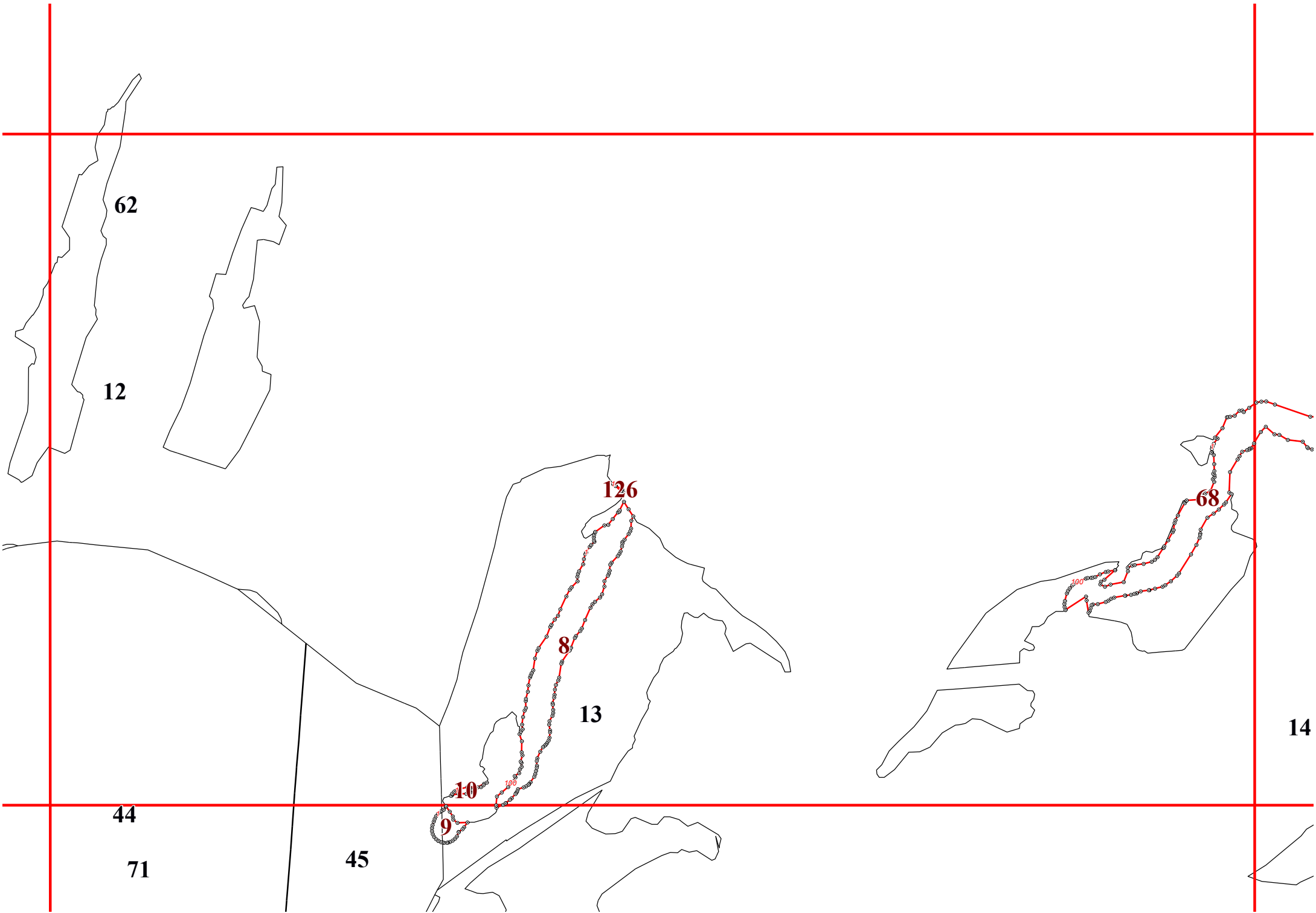




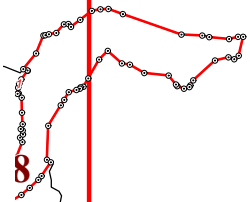




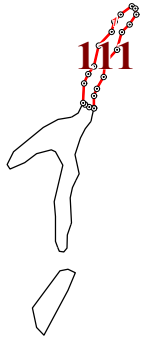




63

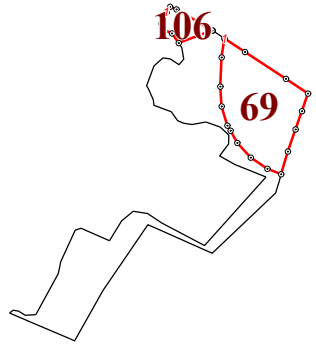


111

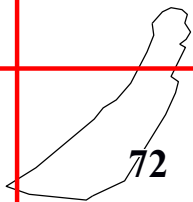


106

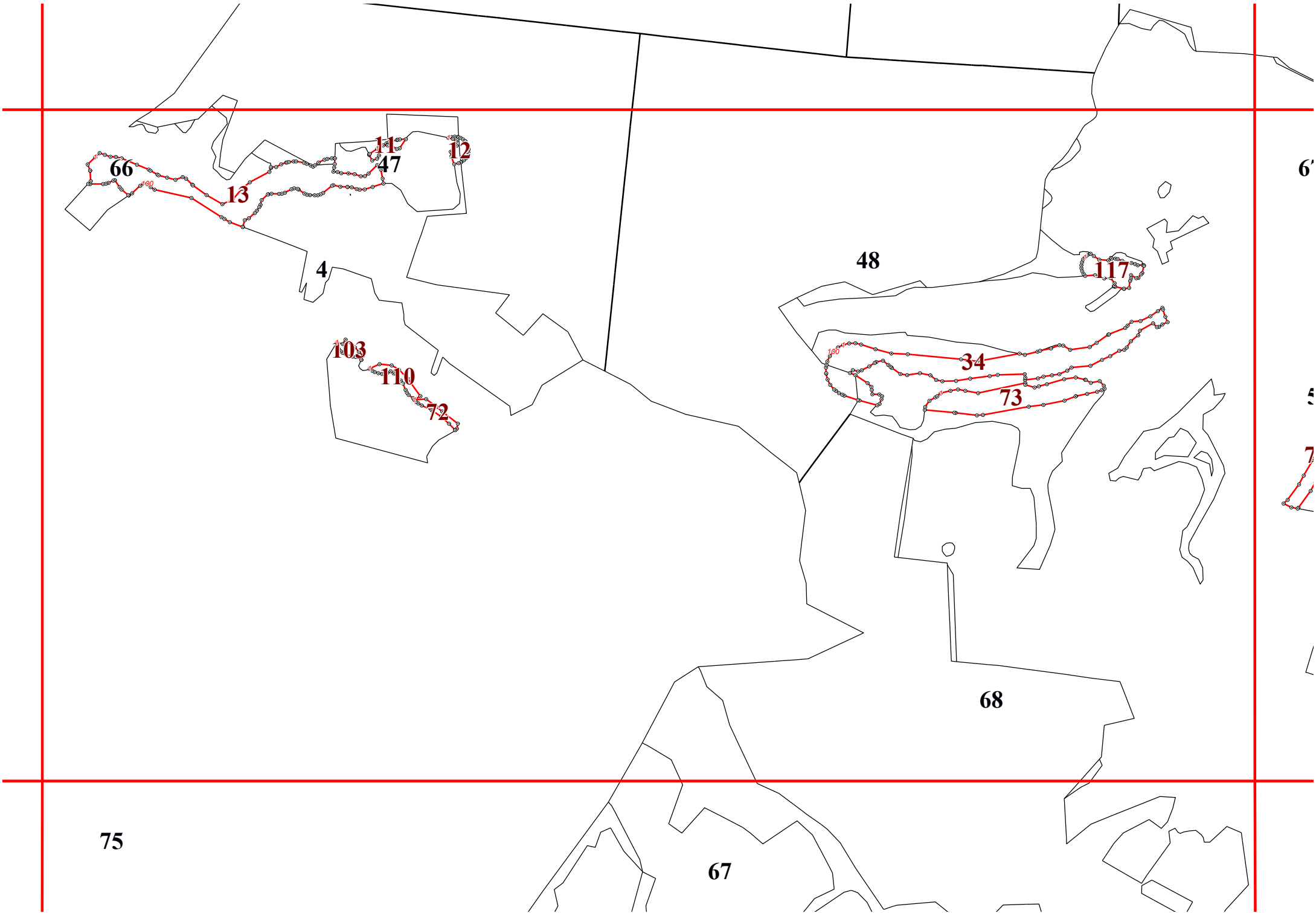
69



14



72

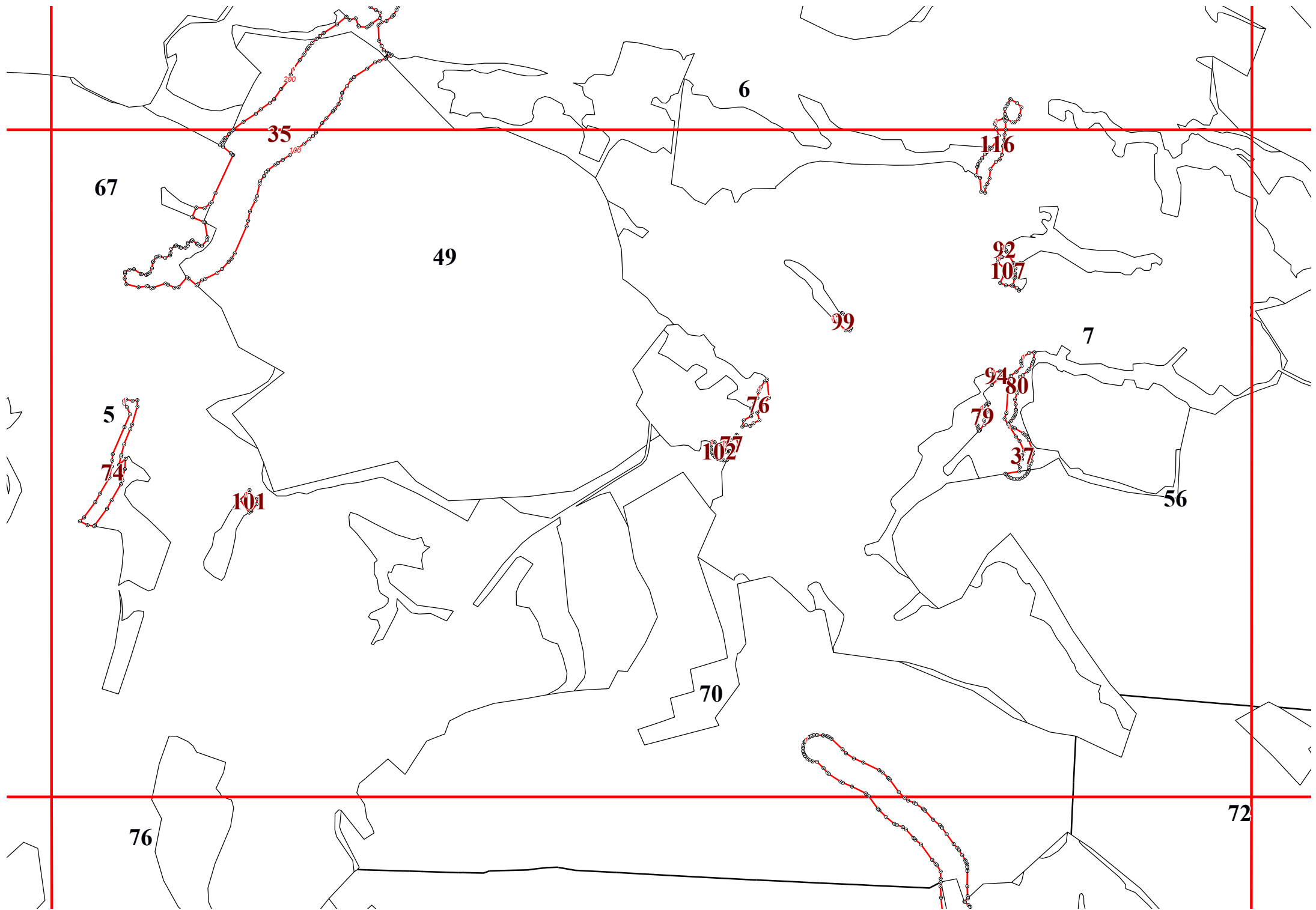


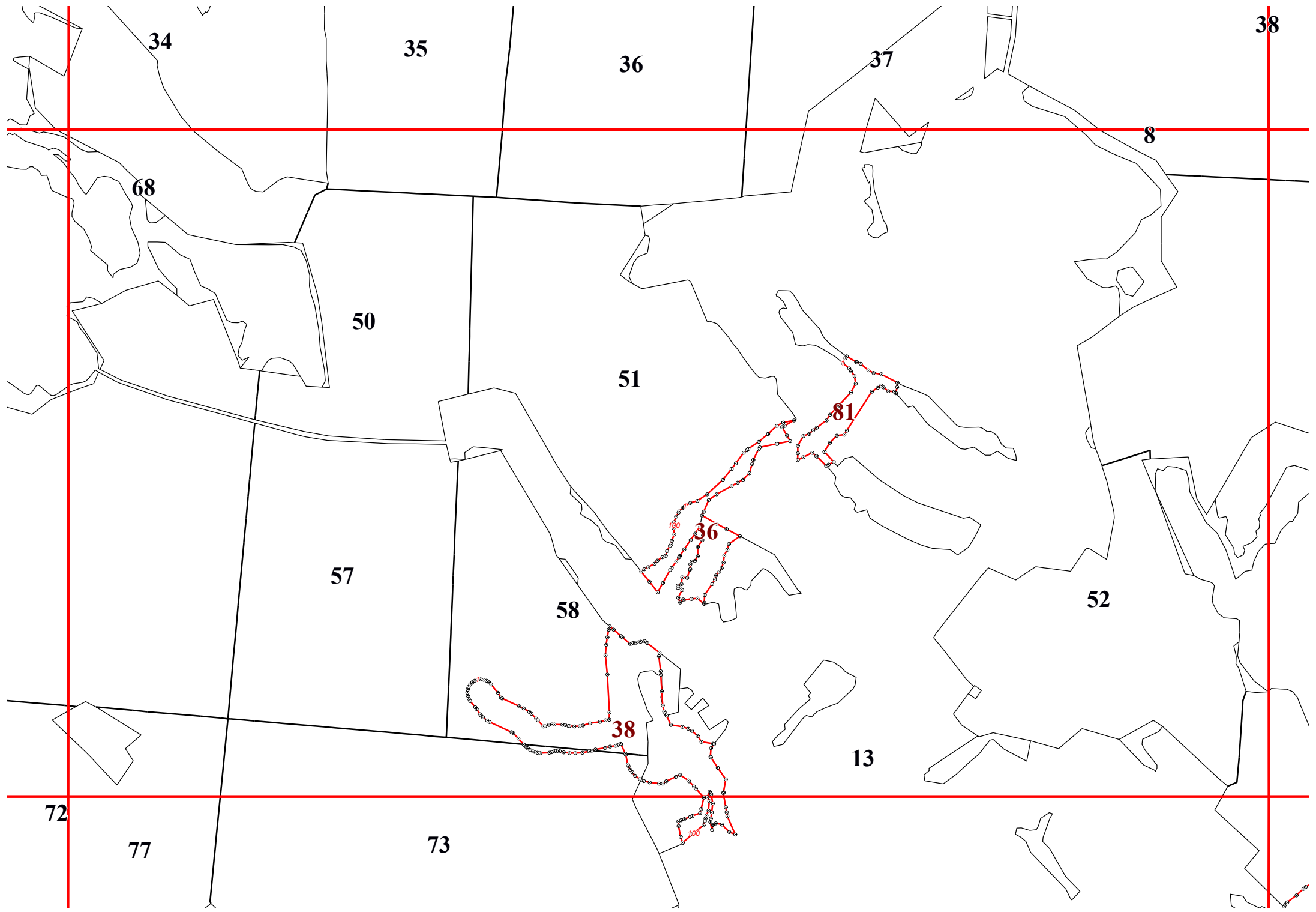
6'

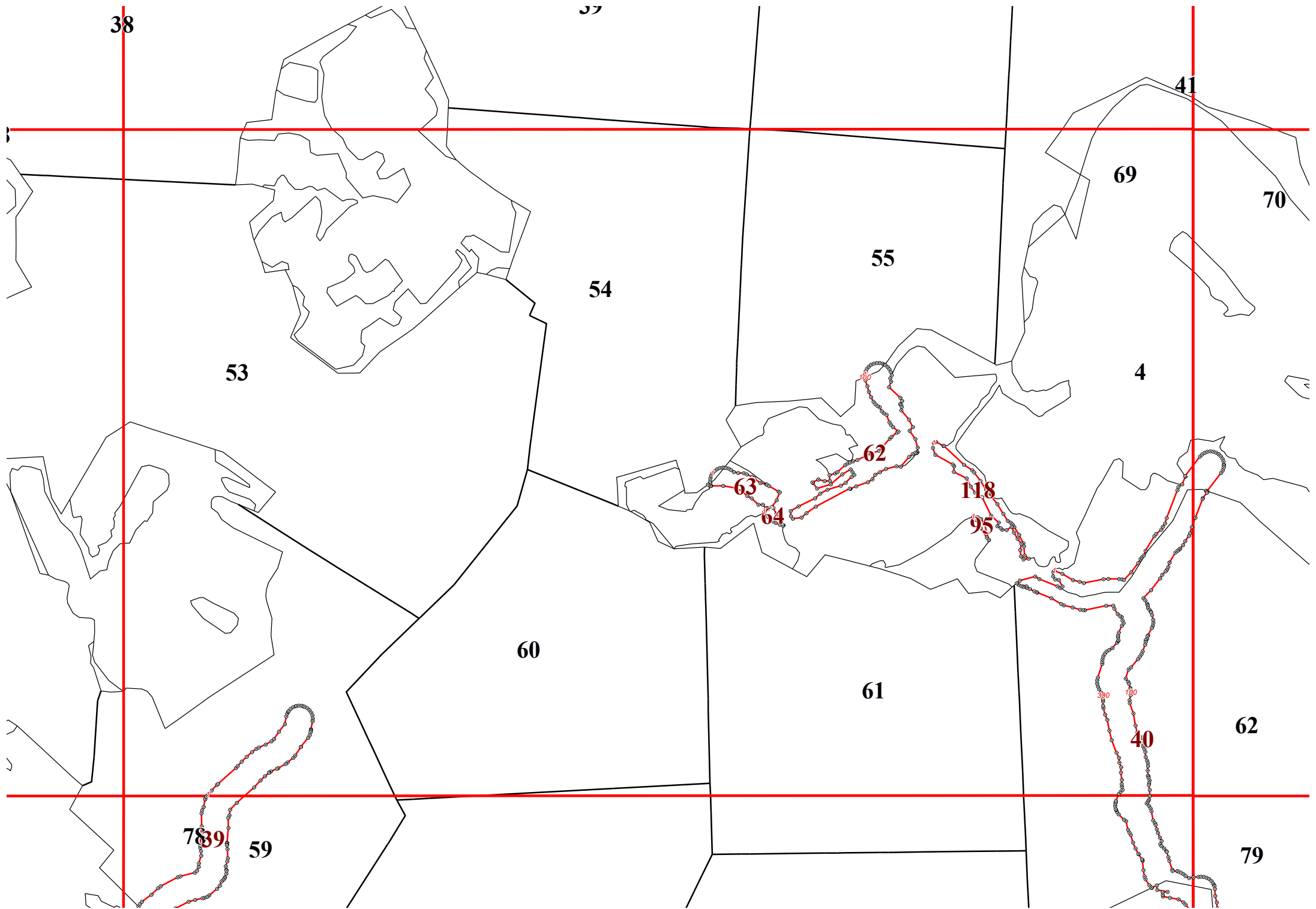
5

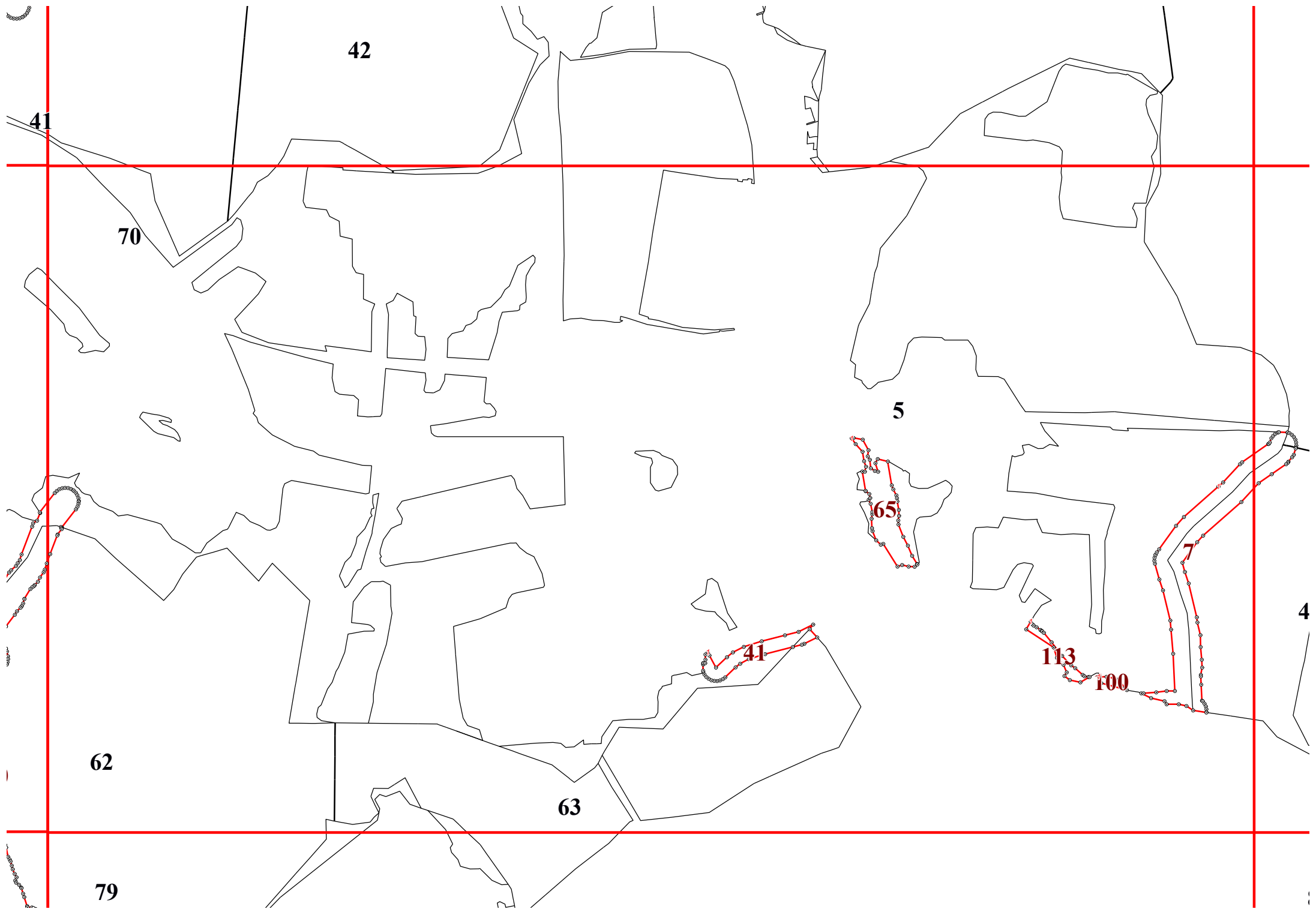
7

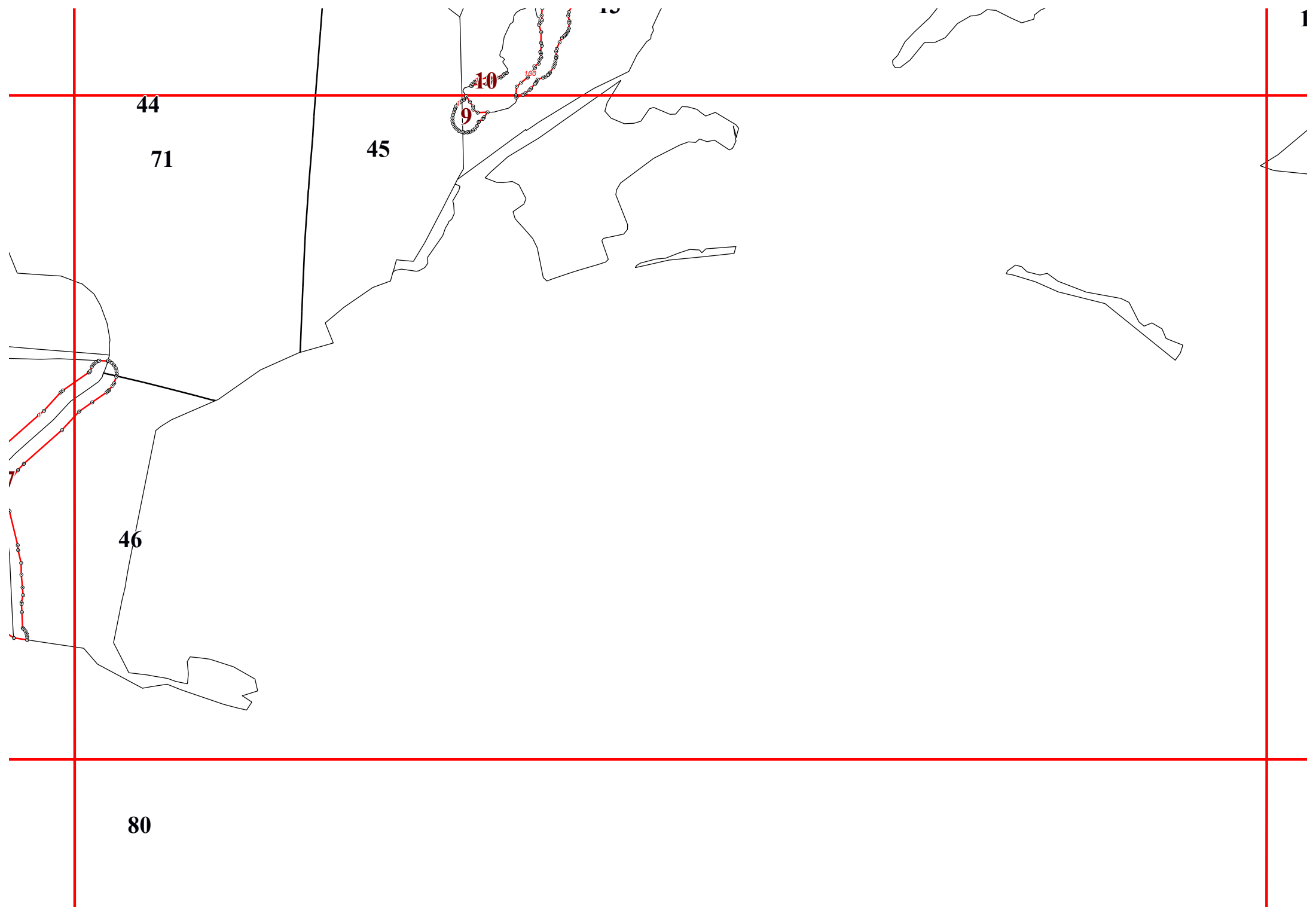
4











44

71

45

46

80

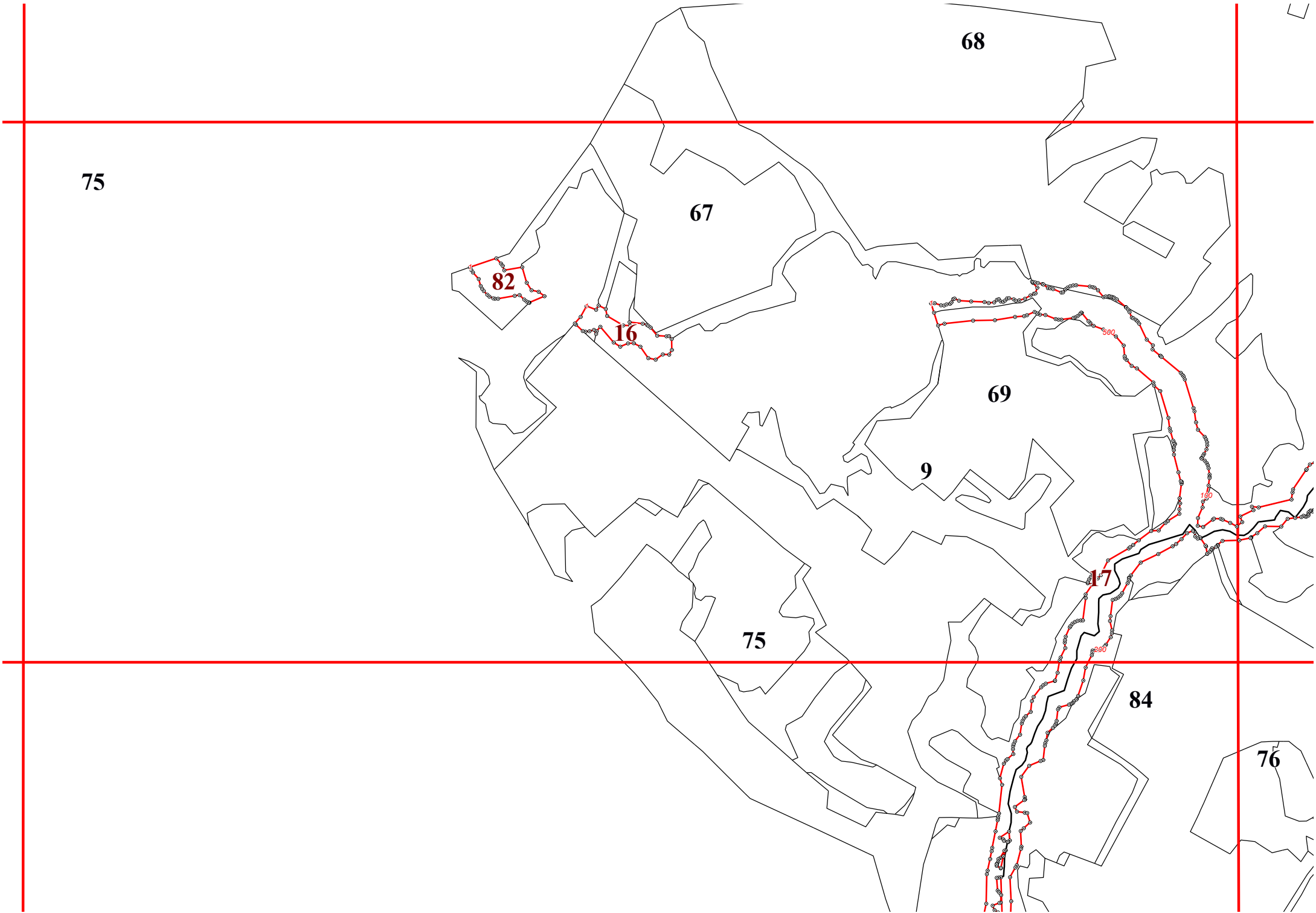
10

9

15

7

1



75

68

67

82

16

69

9

75

17

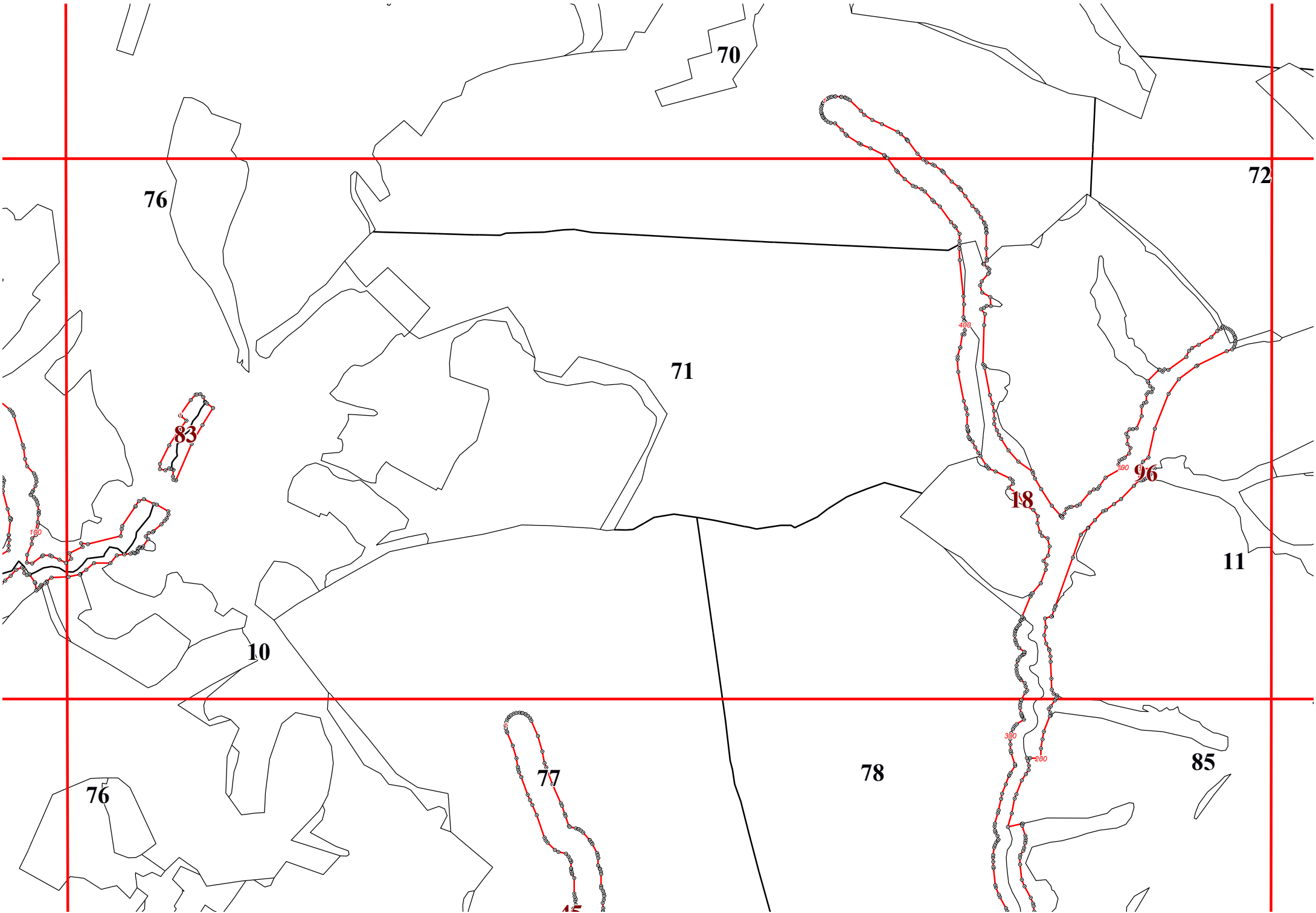
84

76

100

100

200



70

72

76

71

83

11

10

18

96

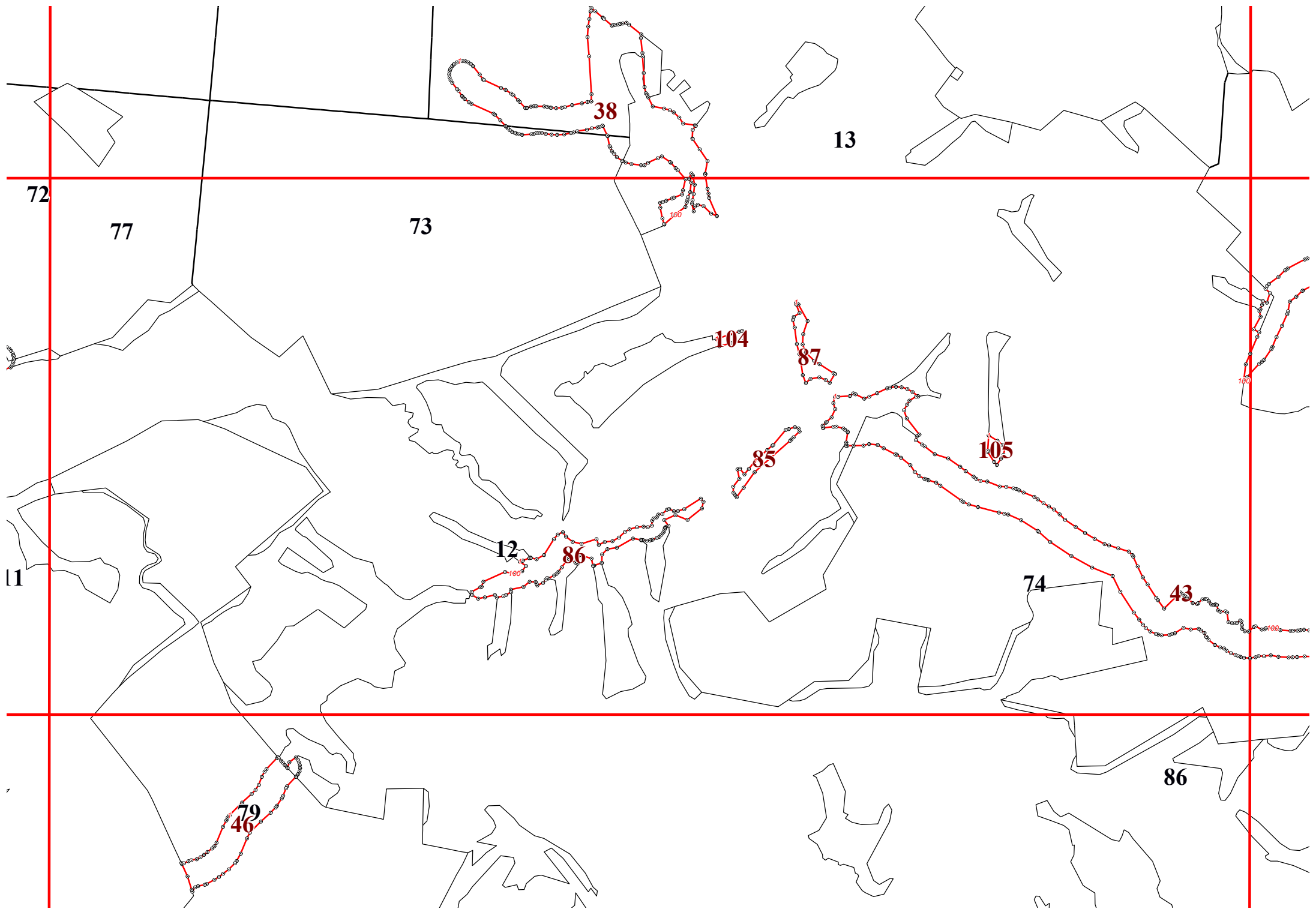
76

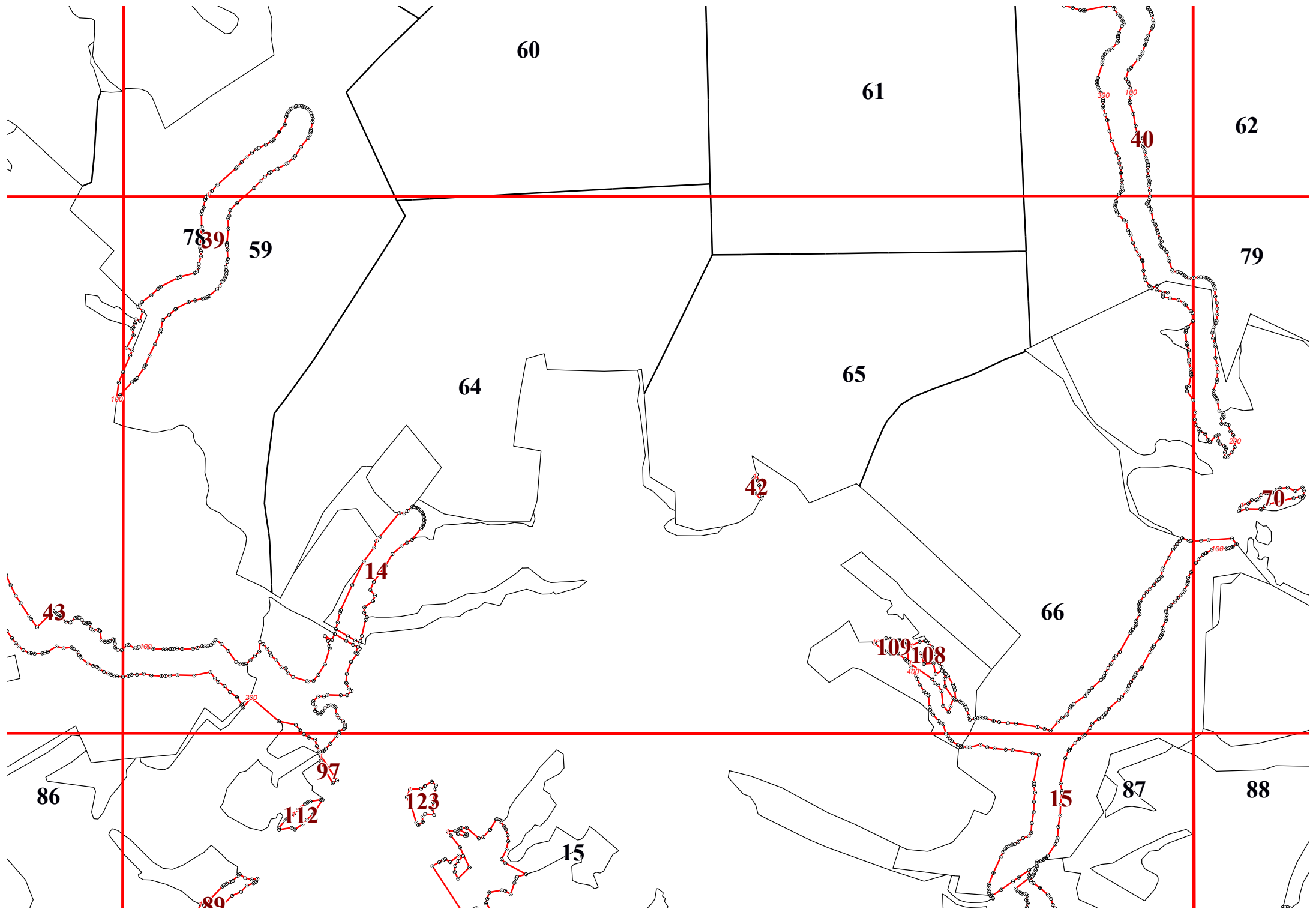
77

78

85

15







62

63

79

15

70

71

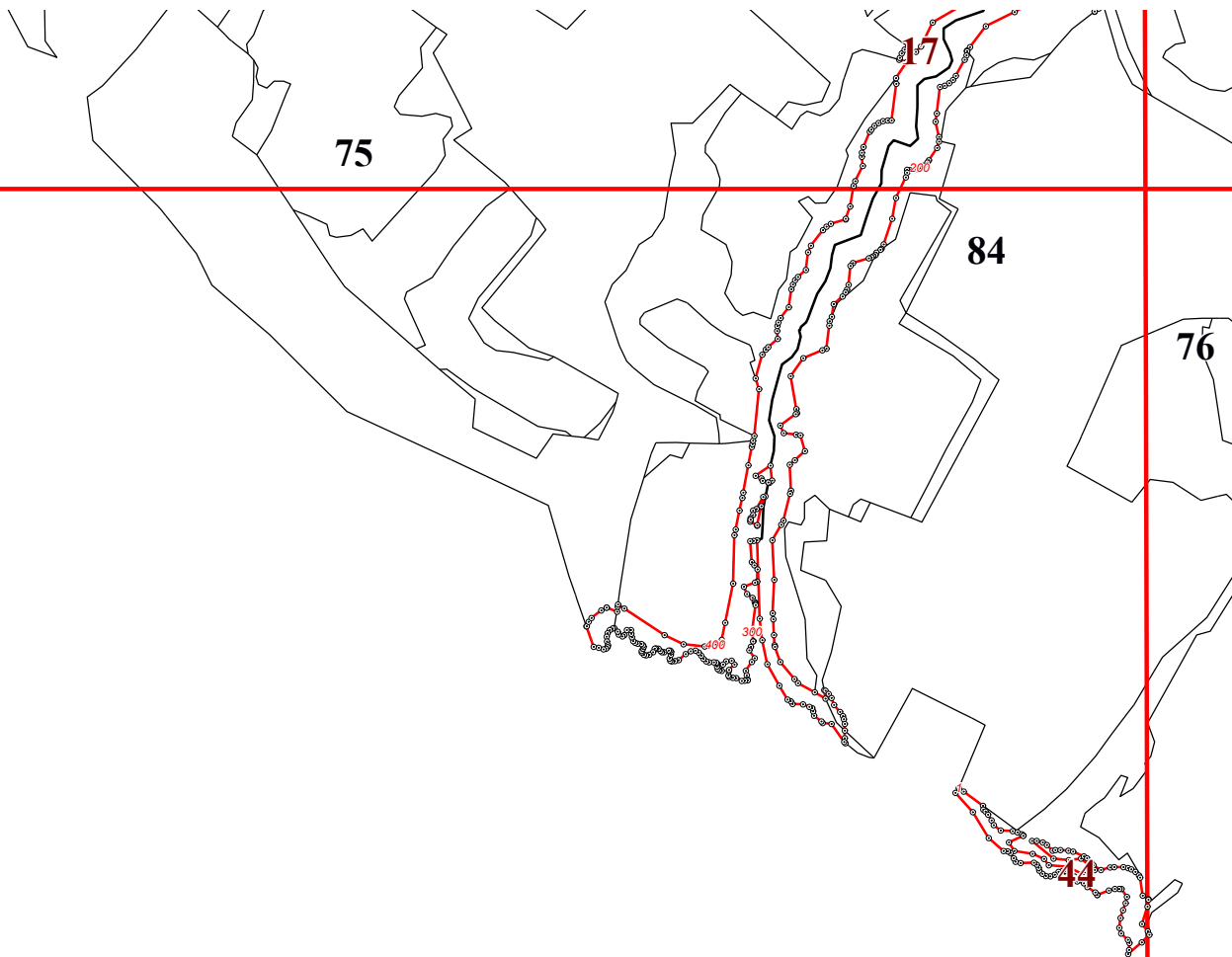
88

41

113

F00

4

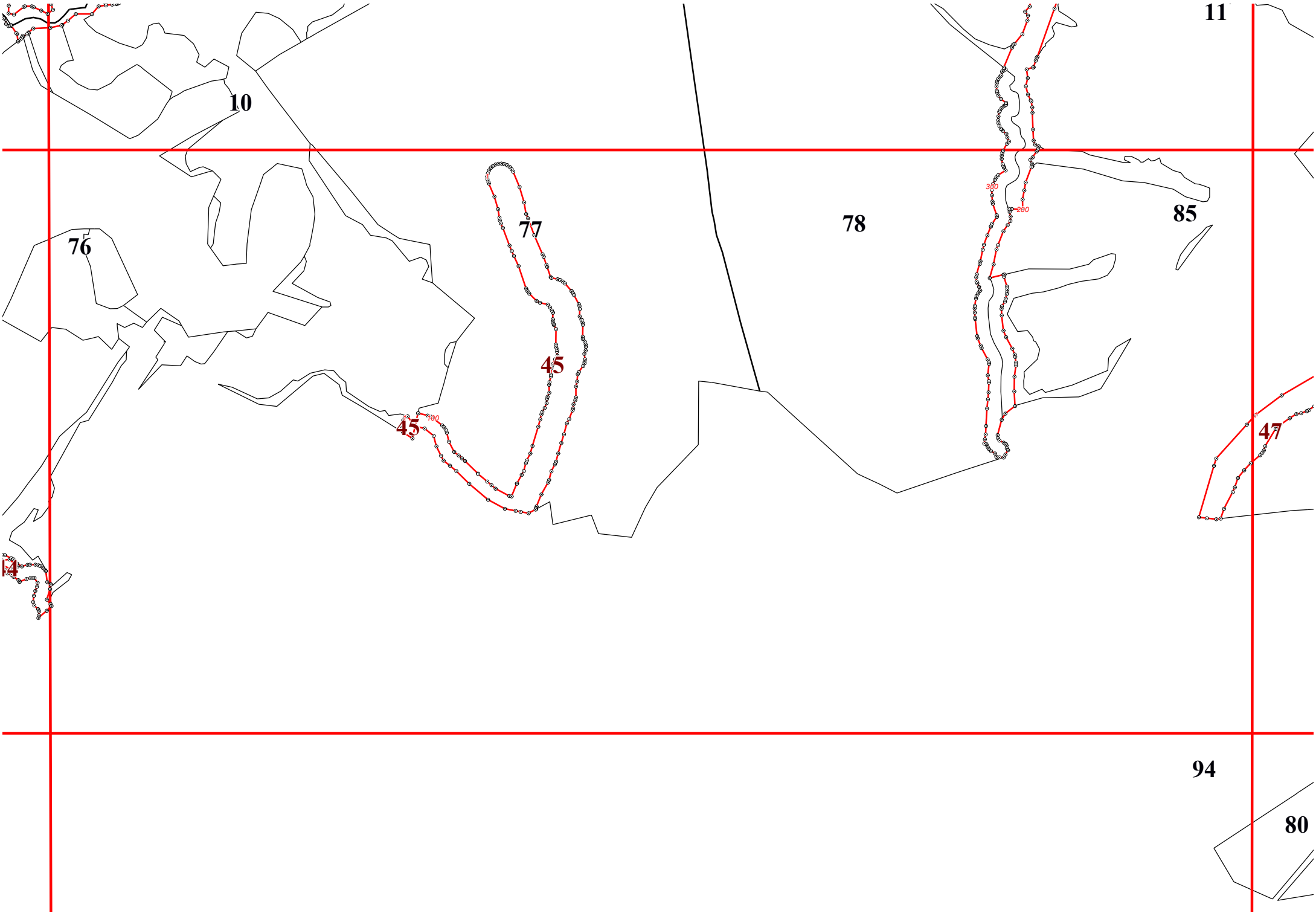


75

84

76

93



10

76

77

45

45

78

85

11

94

80

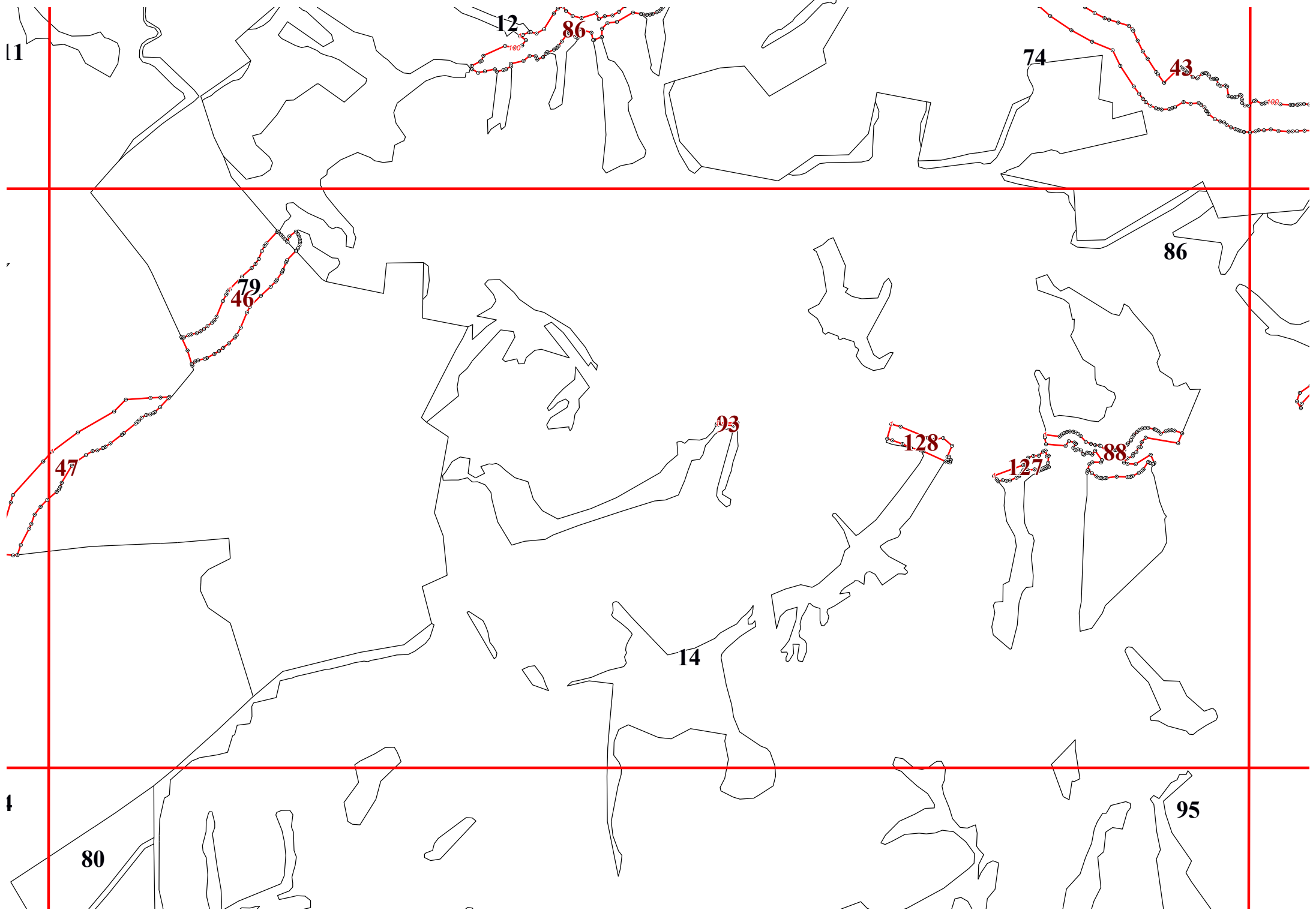
47

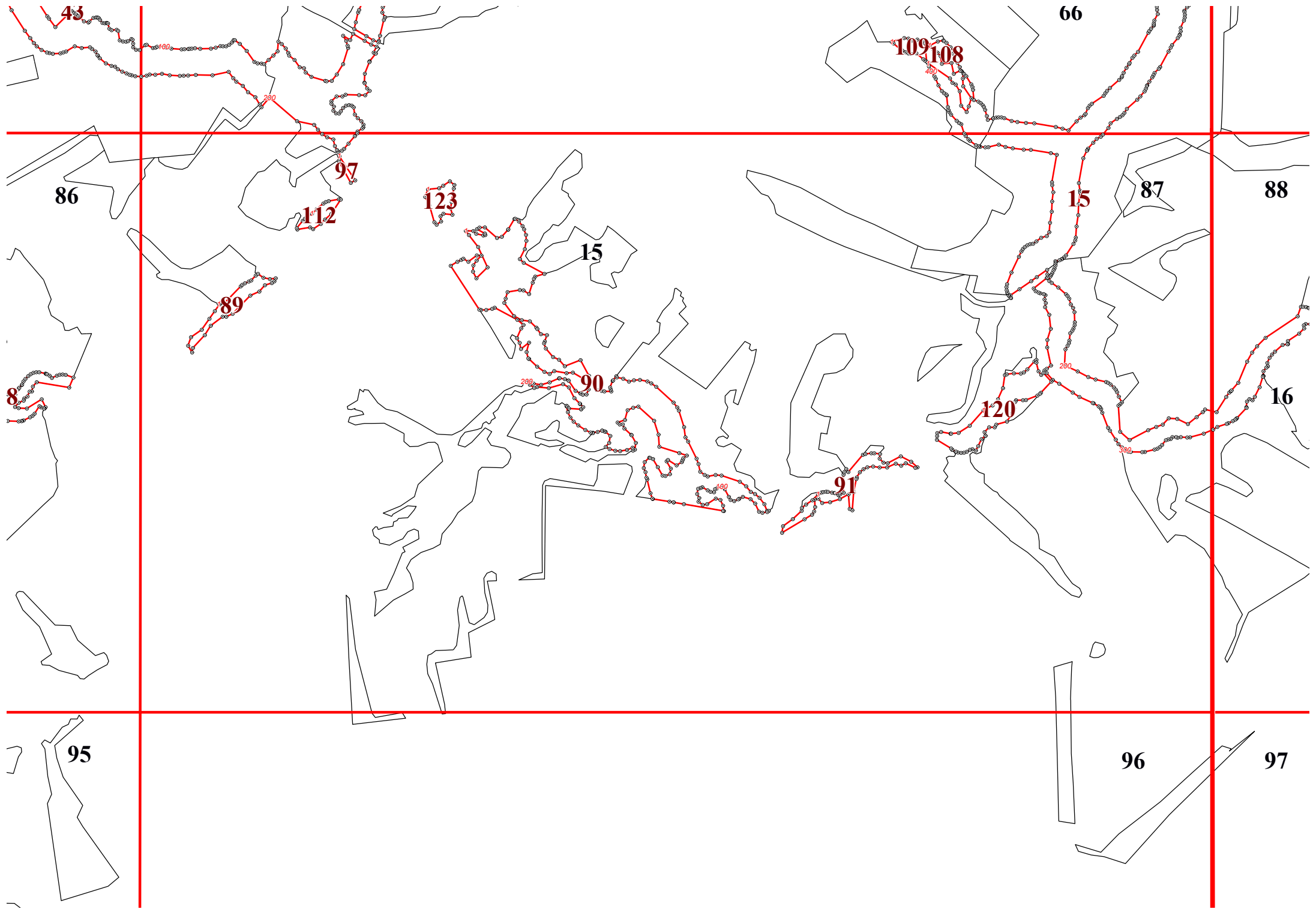
300

200

100

14







88

16

97