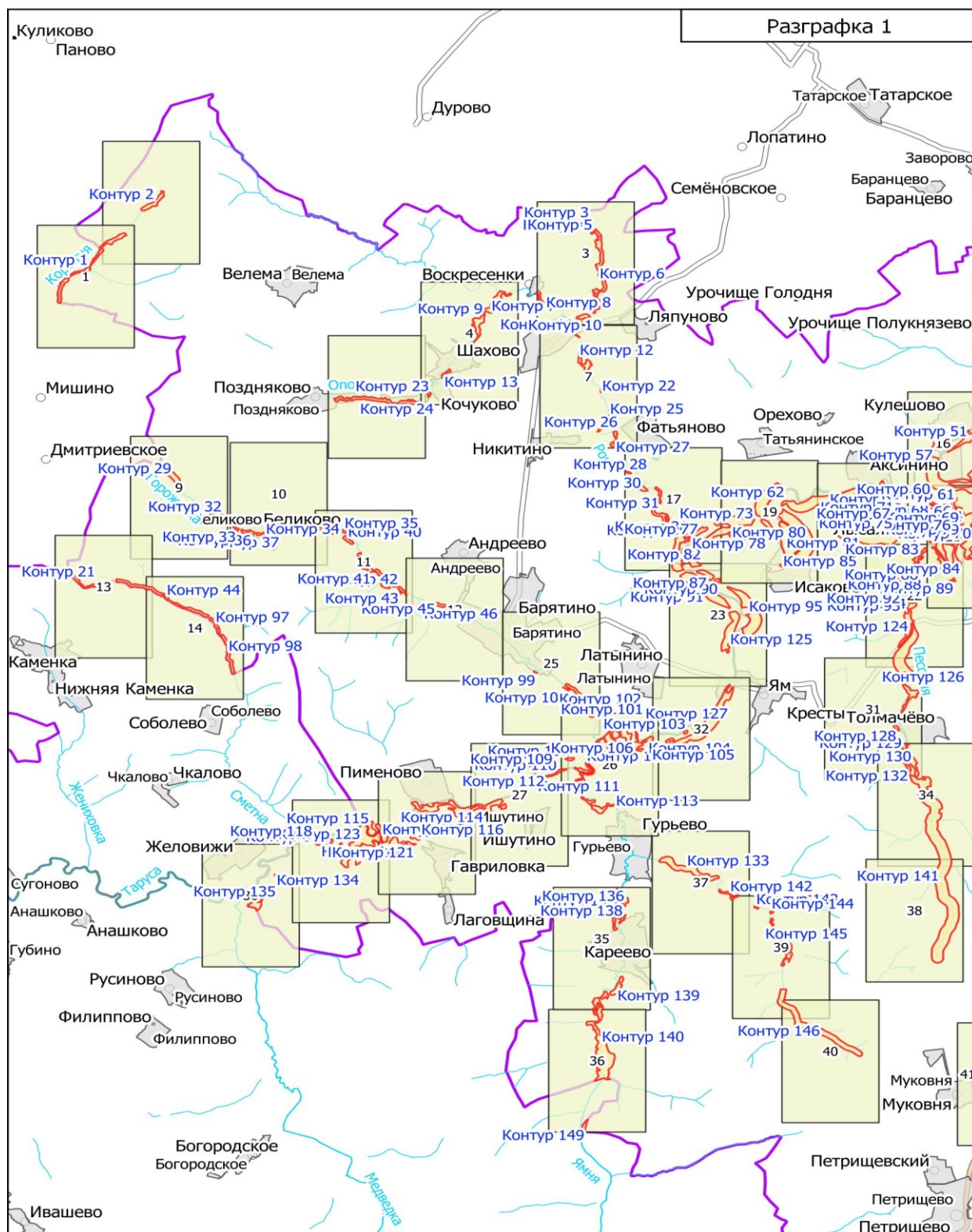
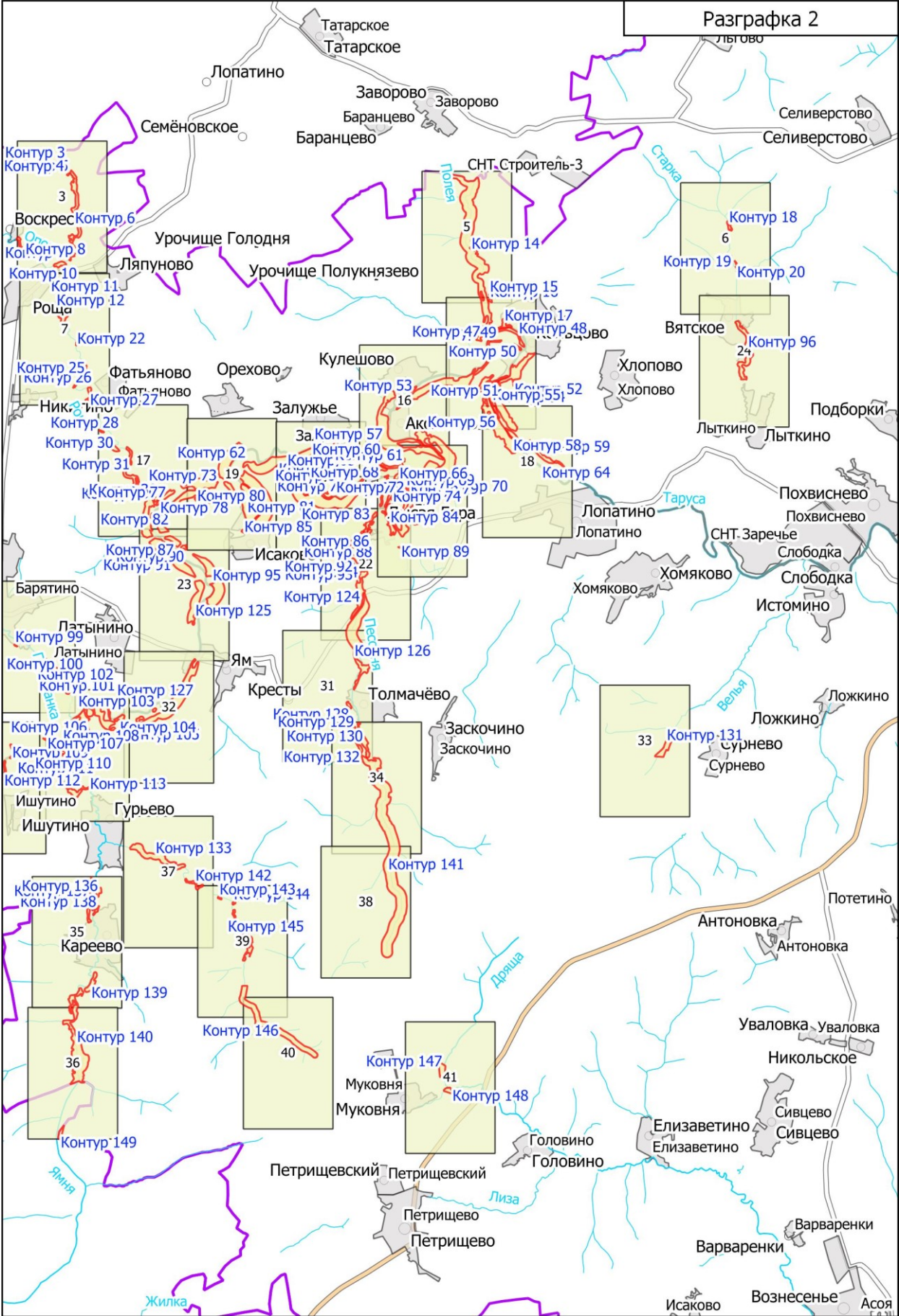
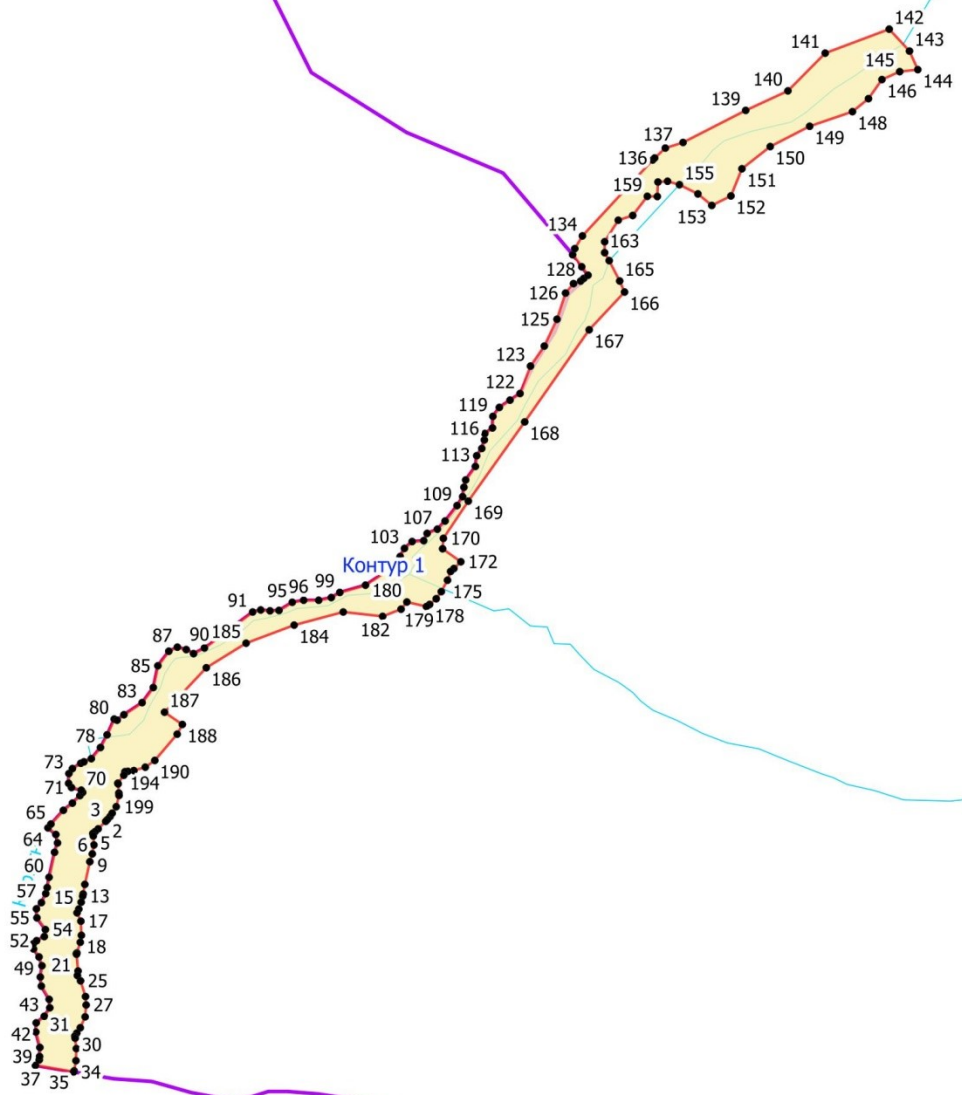


**Графическое описание местоположения границ земель, на которых
располагаются леса, расположенные в водоохранных зонах, на территории
Барятинского участкового лесничества Ферзиковского лесничества Калужской
области**




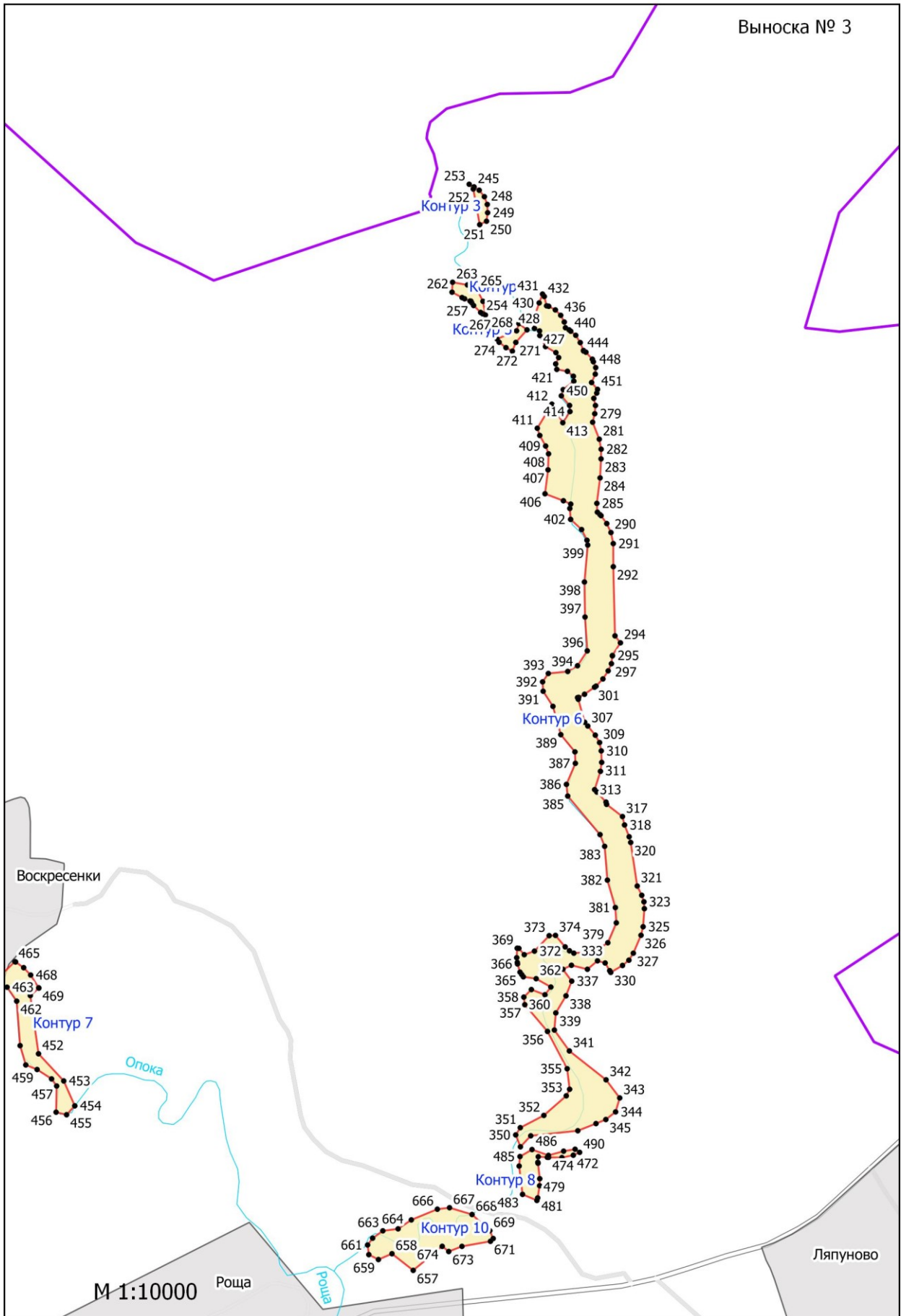


Выноска № 1

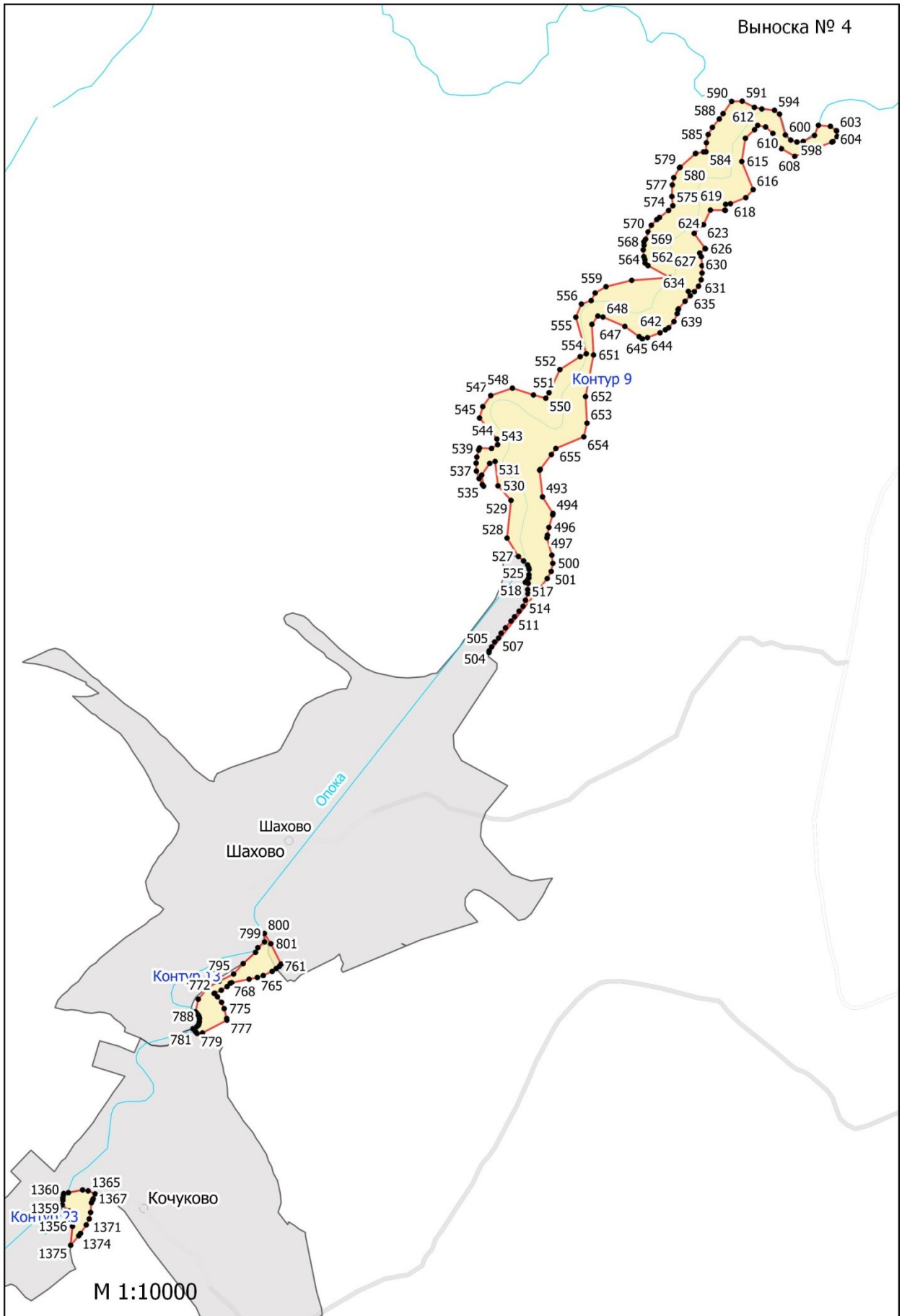


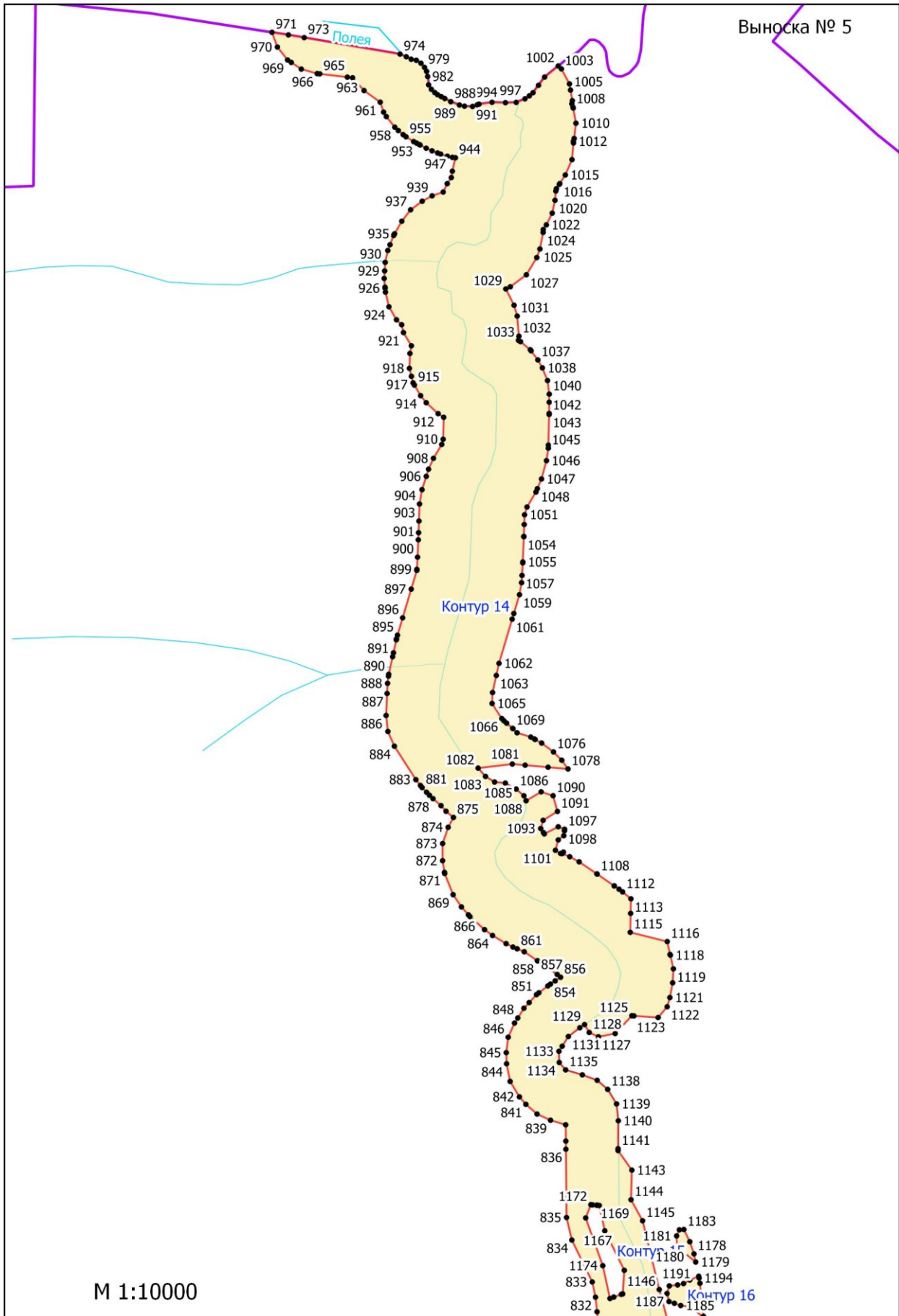
М 1:10000





Выноска № 4

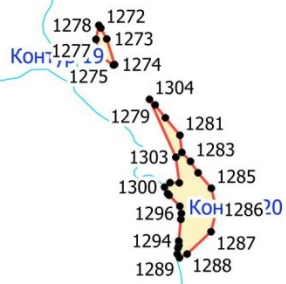
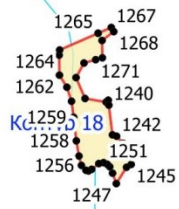




М 1:10000

Контур 16

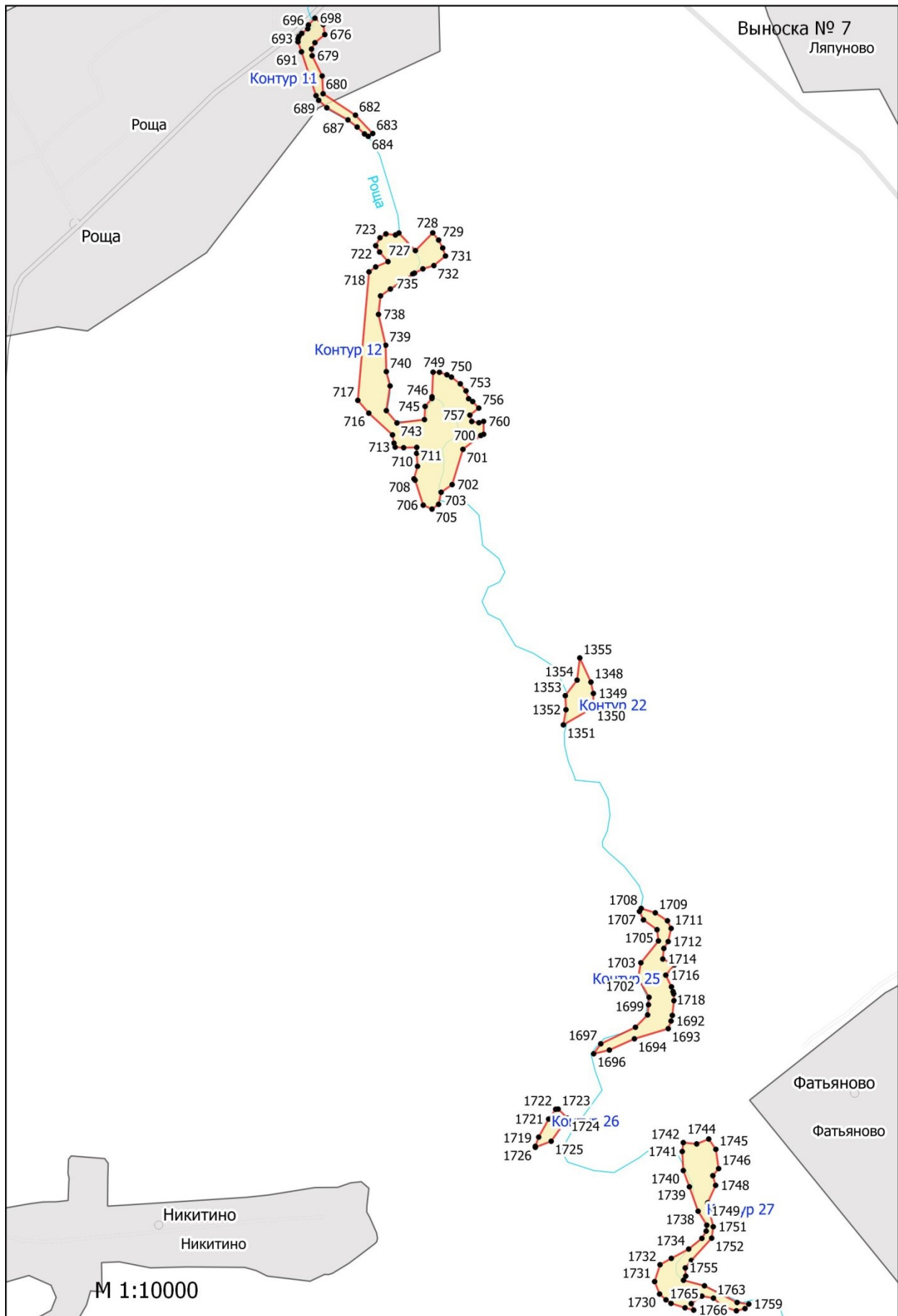
Выноска № 6

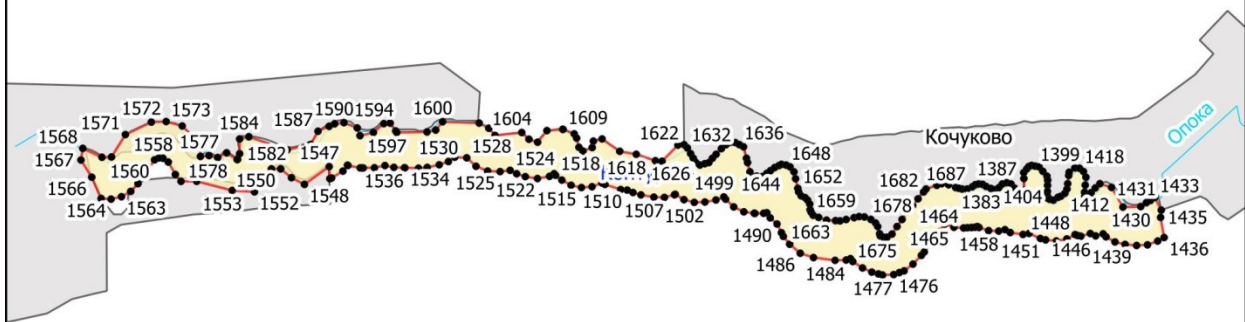


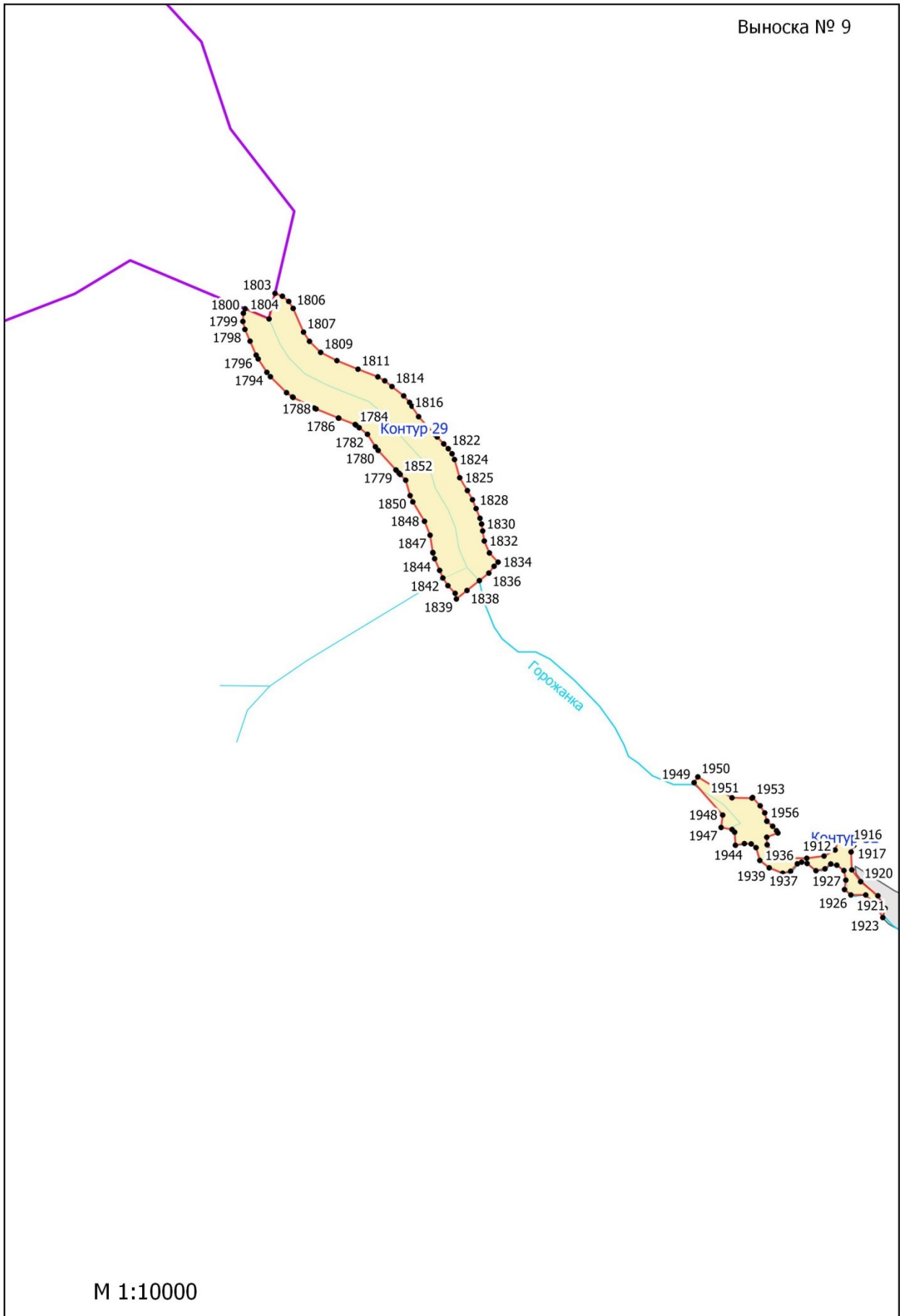
Старка

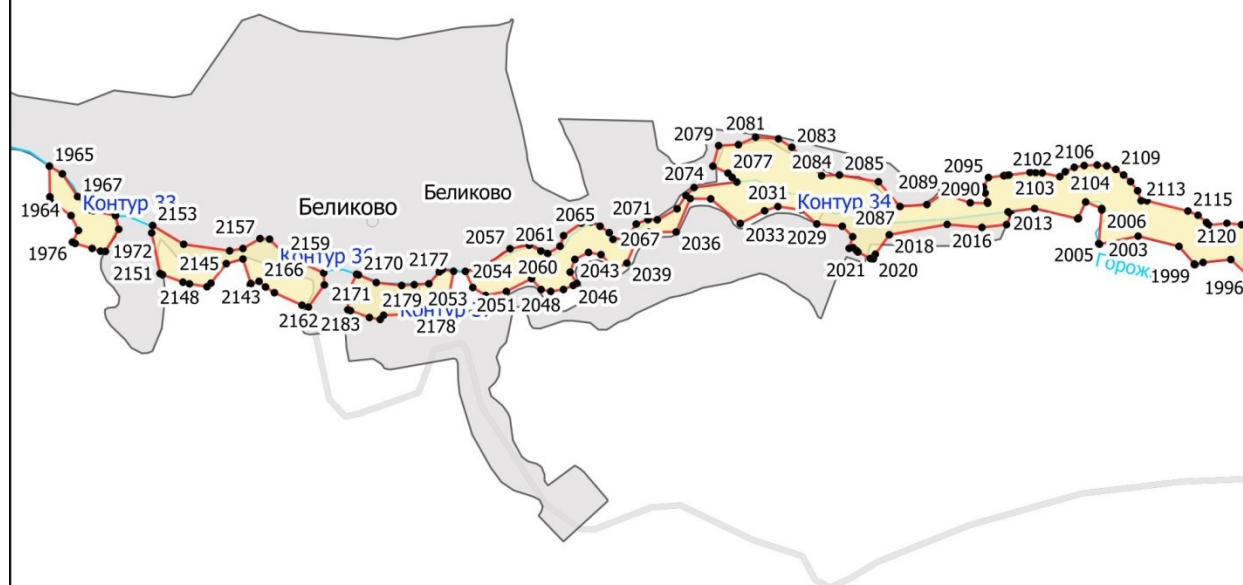
Вятское

М 1:10000

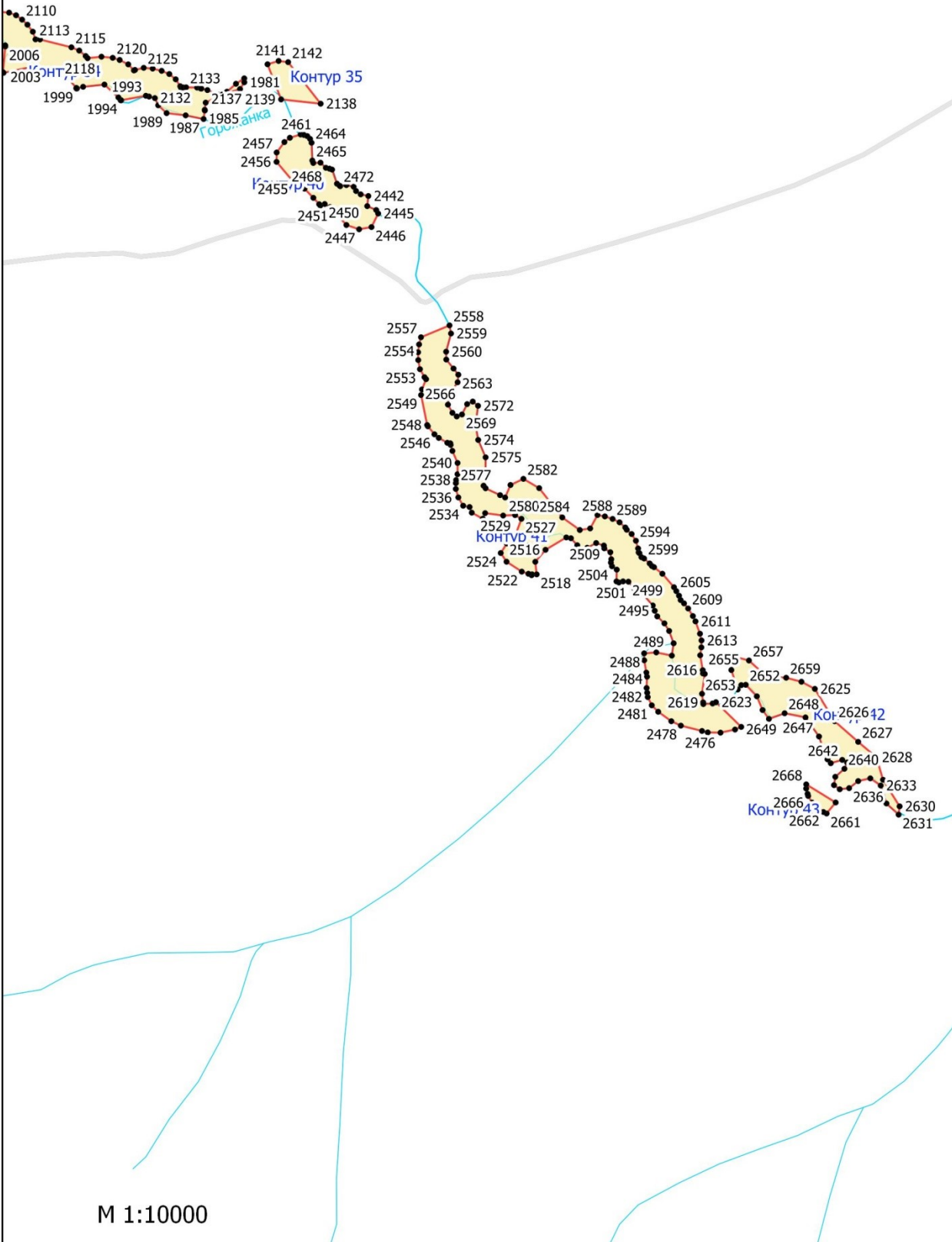








М 1:10000



Выноска № 12

Андреево

к2630/р 42
2631

2870 2874 2875 2877 2878
2868 2873 2859 КС 2850 2879 2881
2863 2860 2854 2848 2846 2844 2882


2914 2913 2917 2918 2920 2921
2912 2913 2917 2918 2920 2921 2922
2906 2902 2897 2888 2923 2924
2883 2926

Барятино

Горожанка

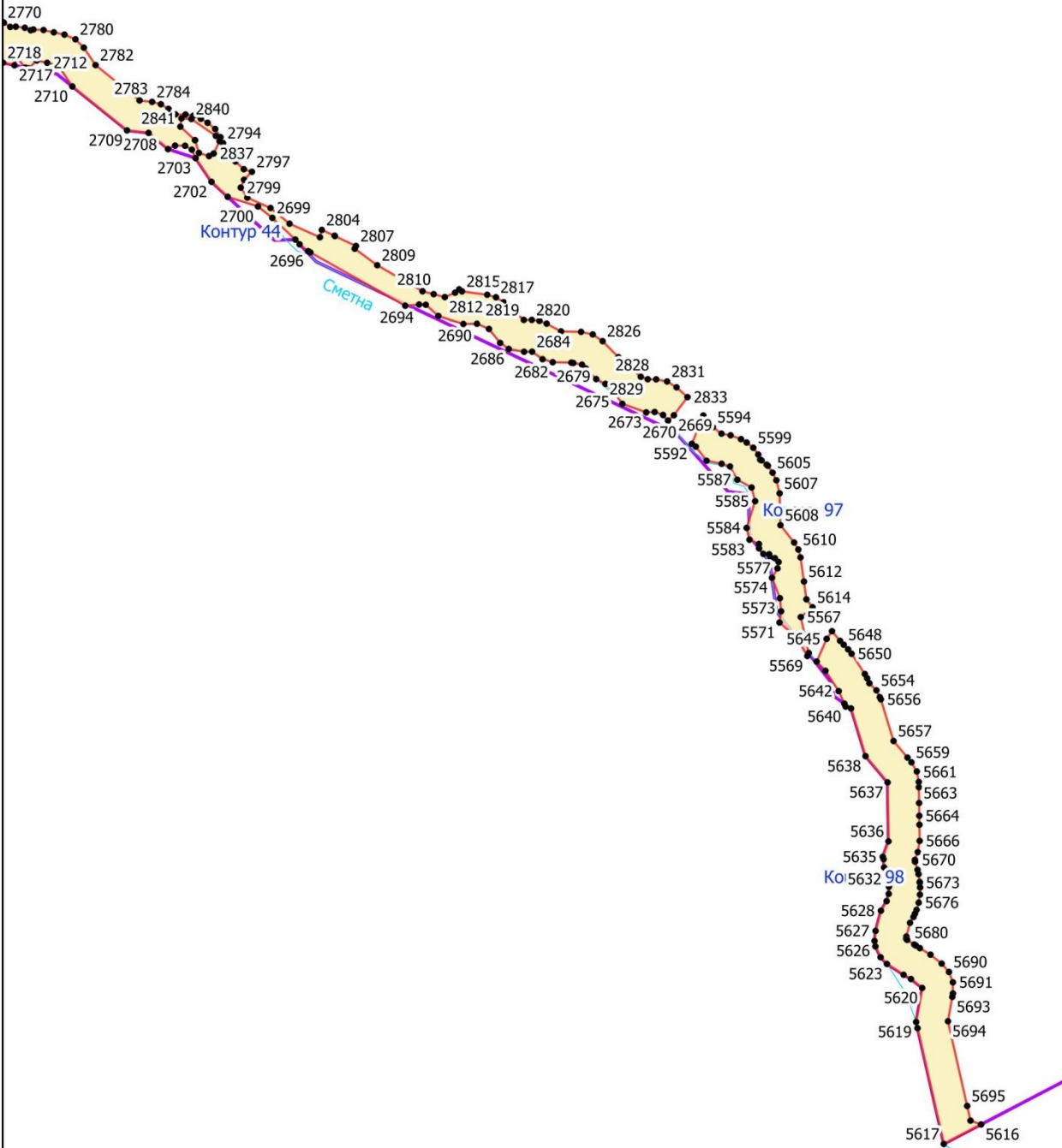
Заречная улица

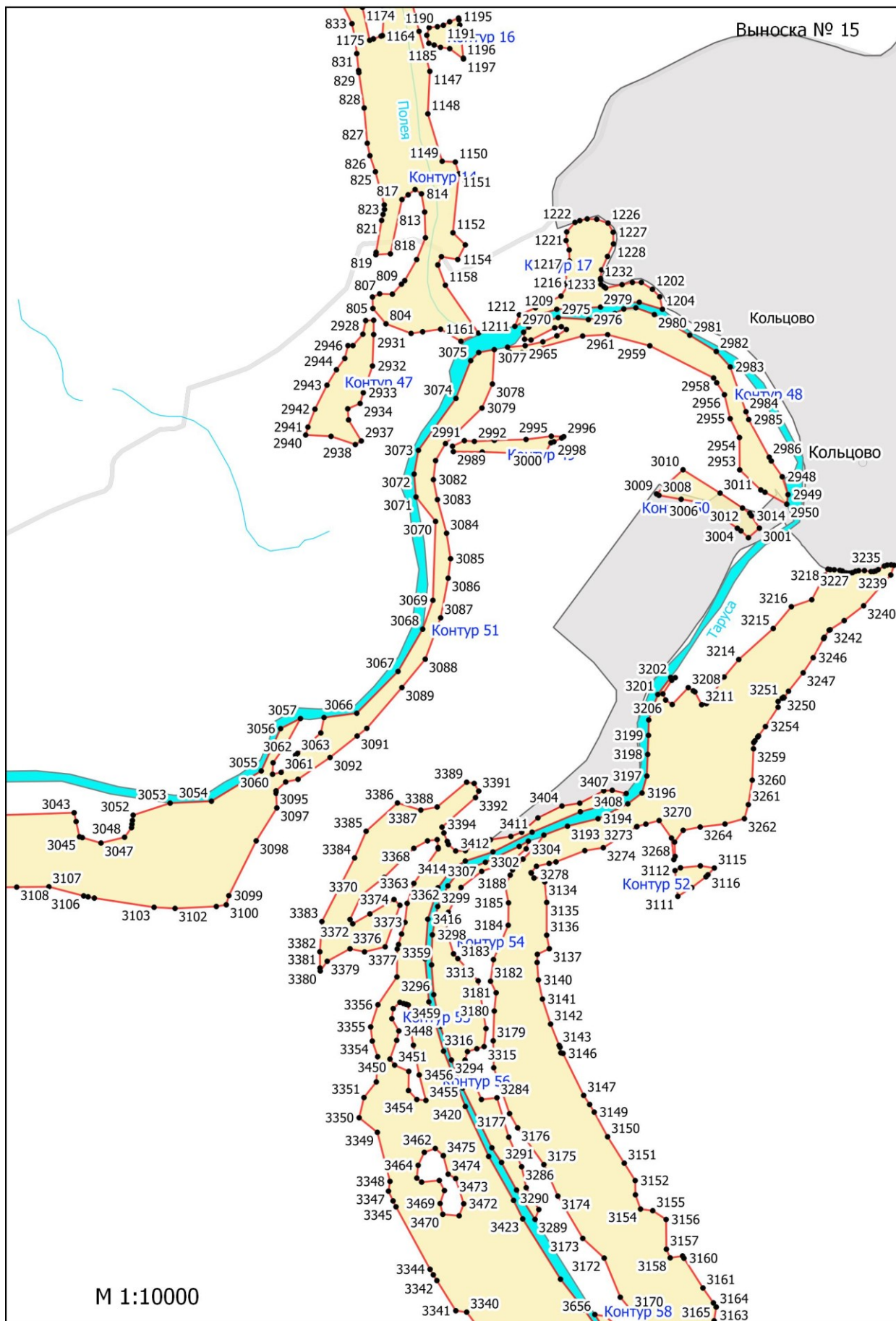
М 1:10000



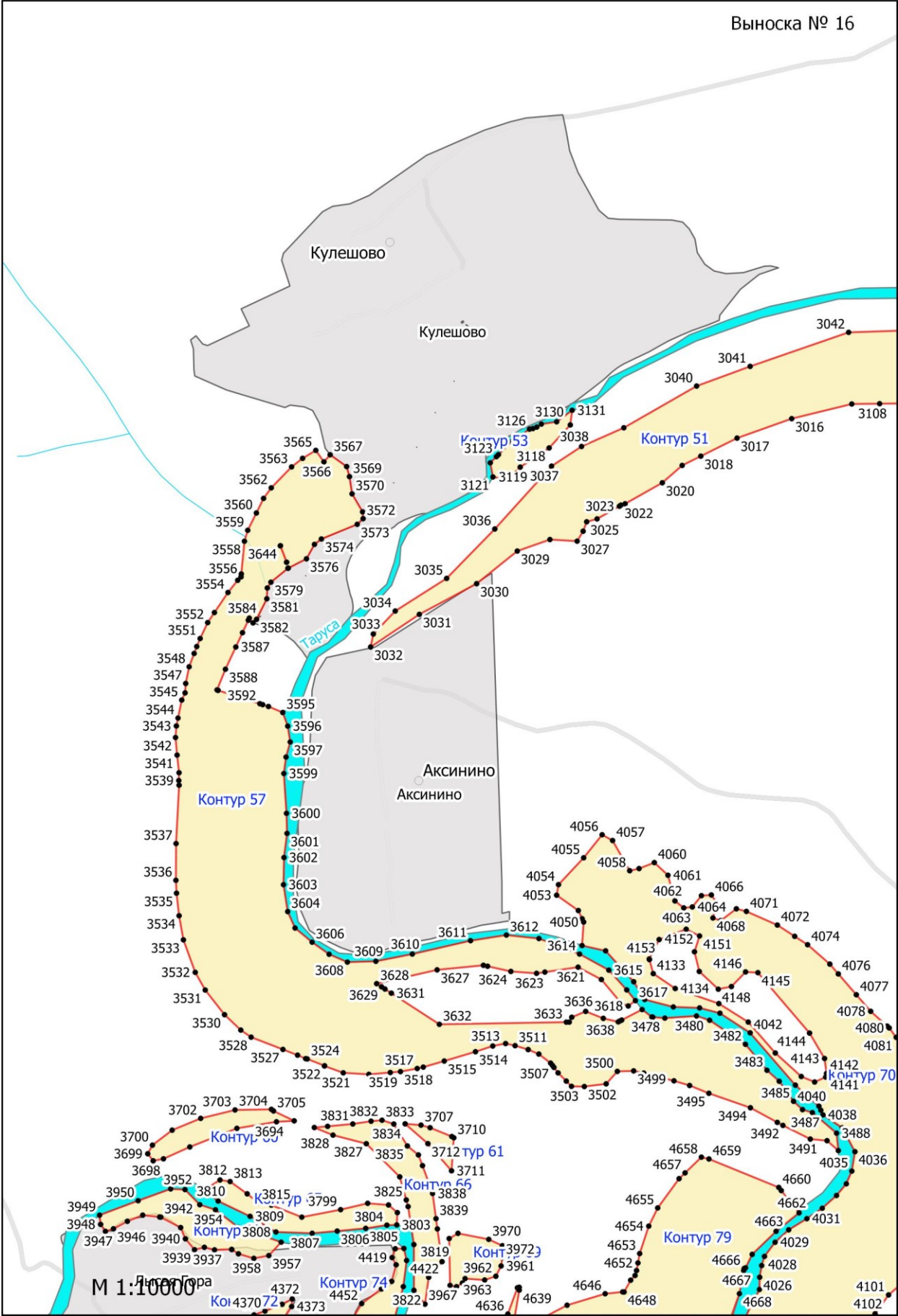
Каменка
○ Каменка

М 1:10000



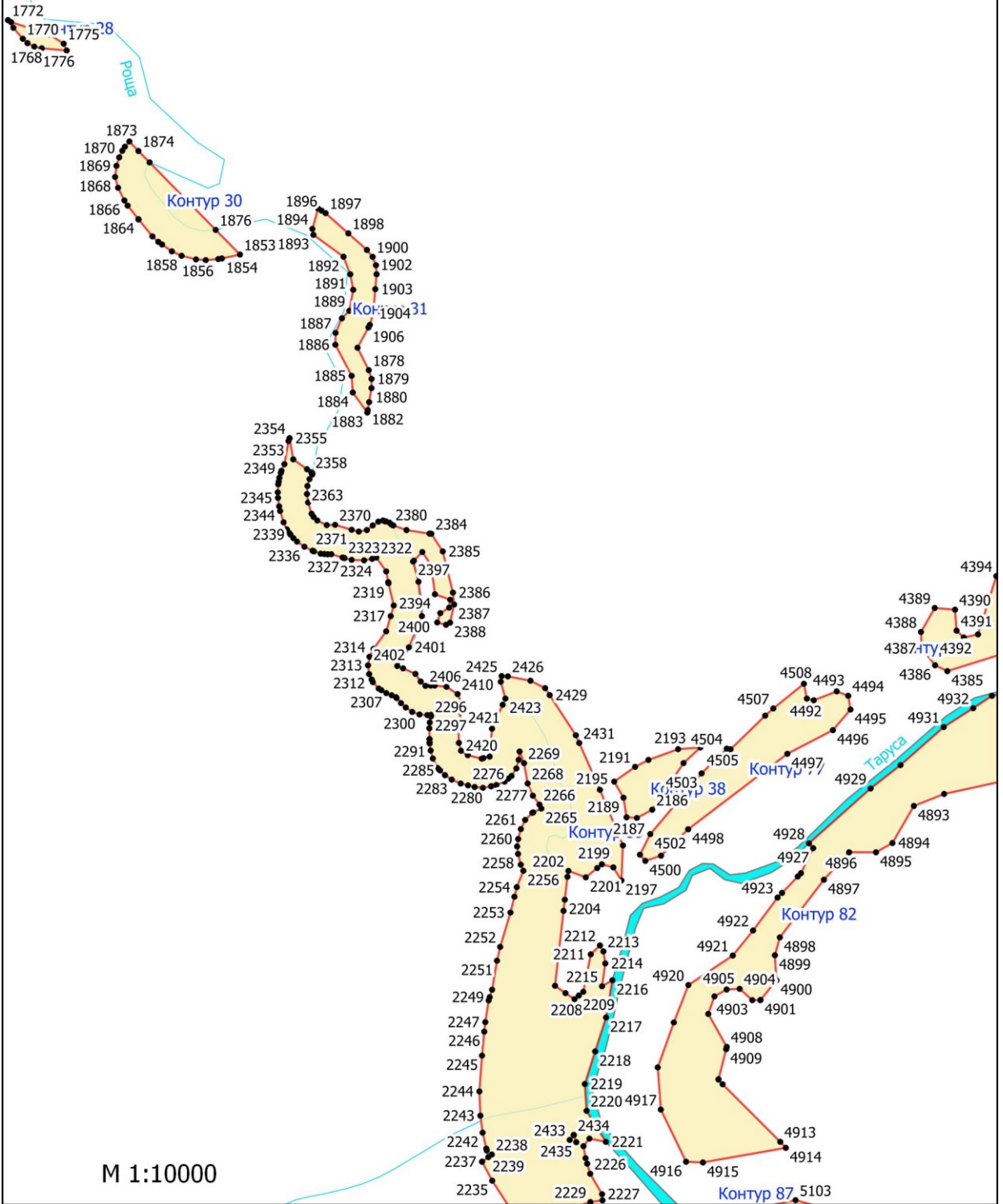


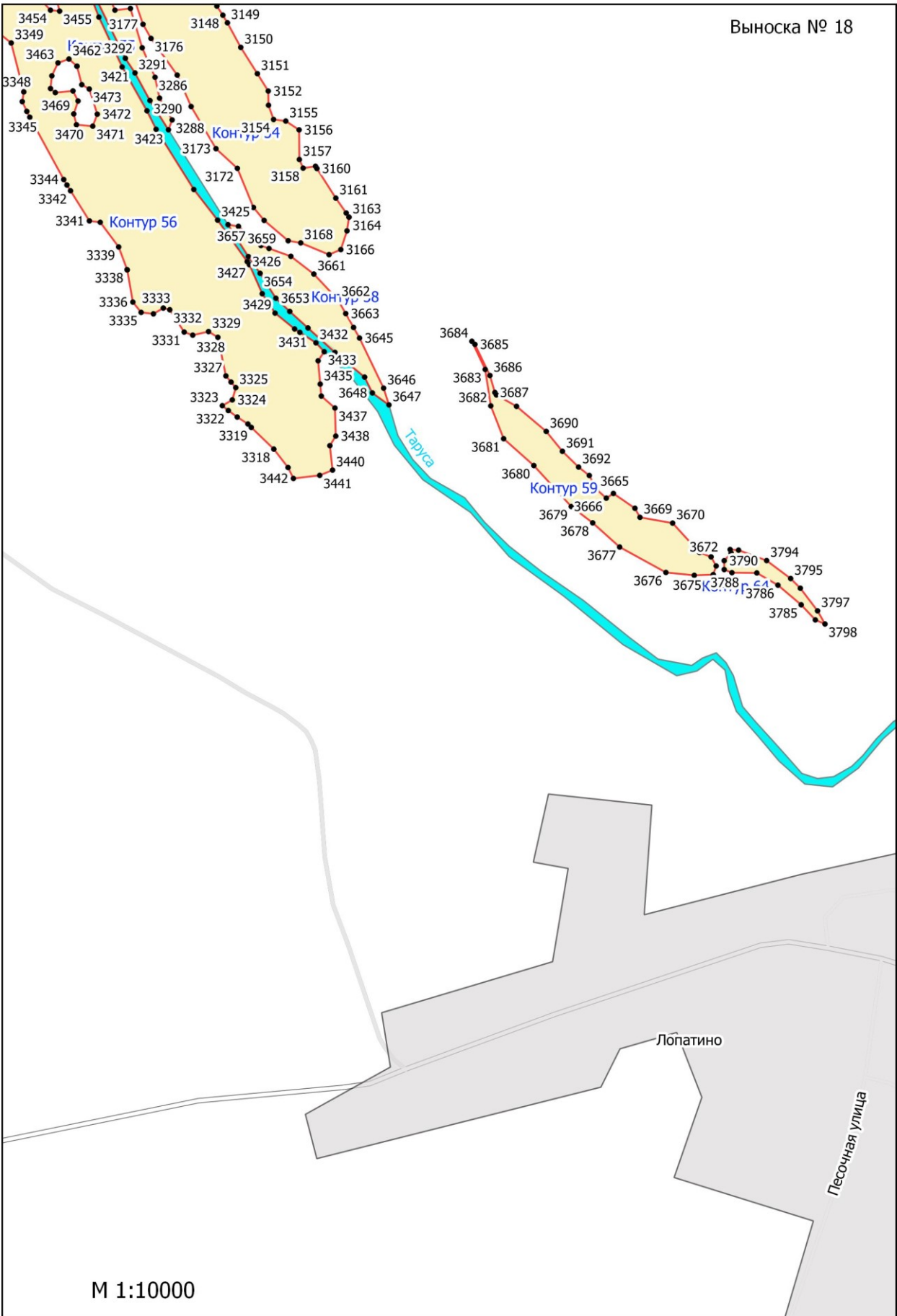
М 1:10000

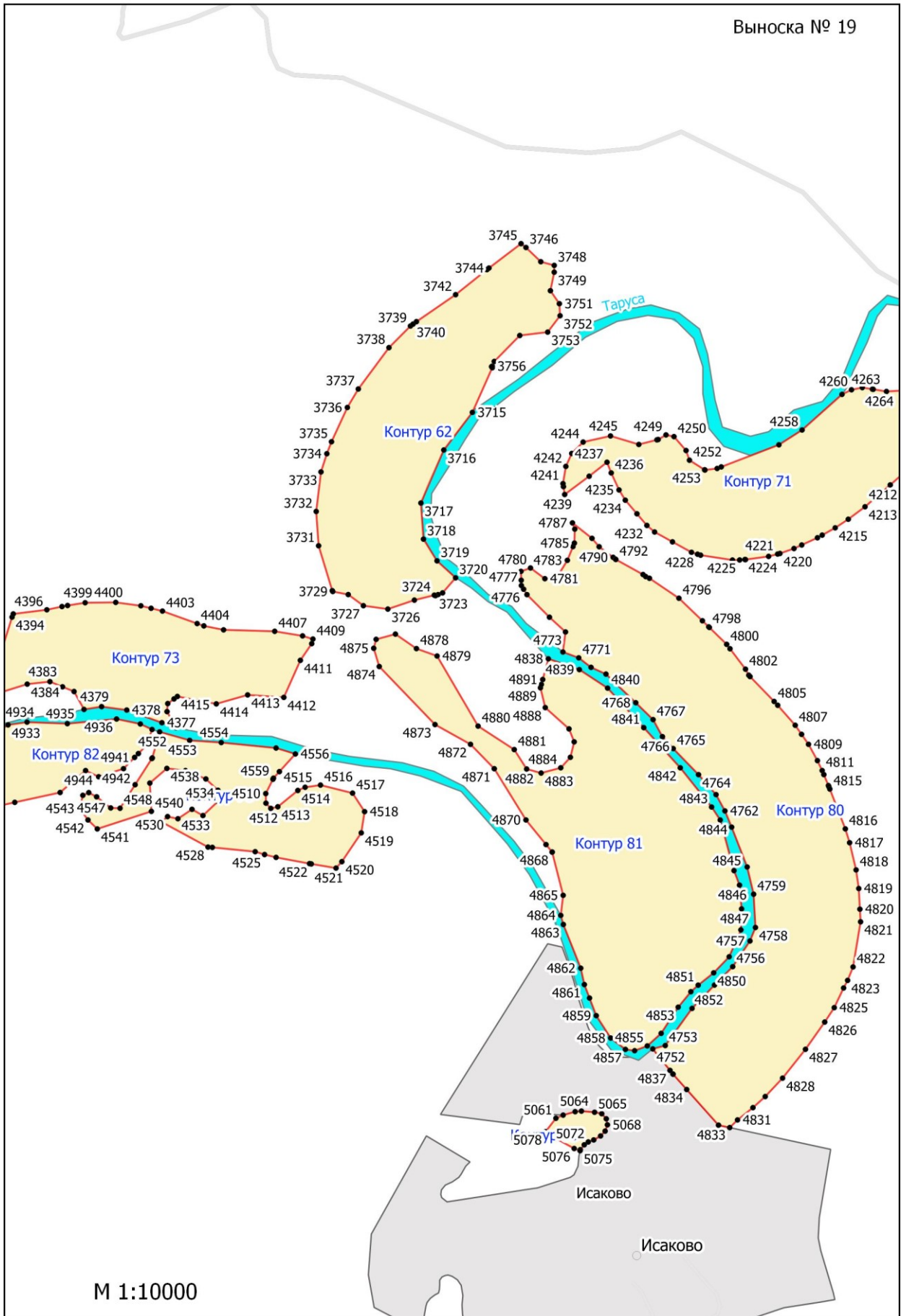


Фатьяново

Выноска № 17

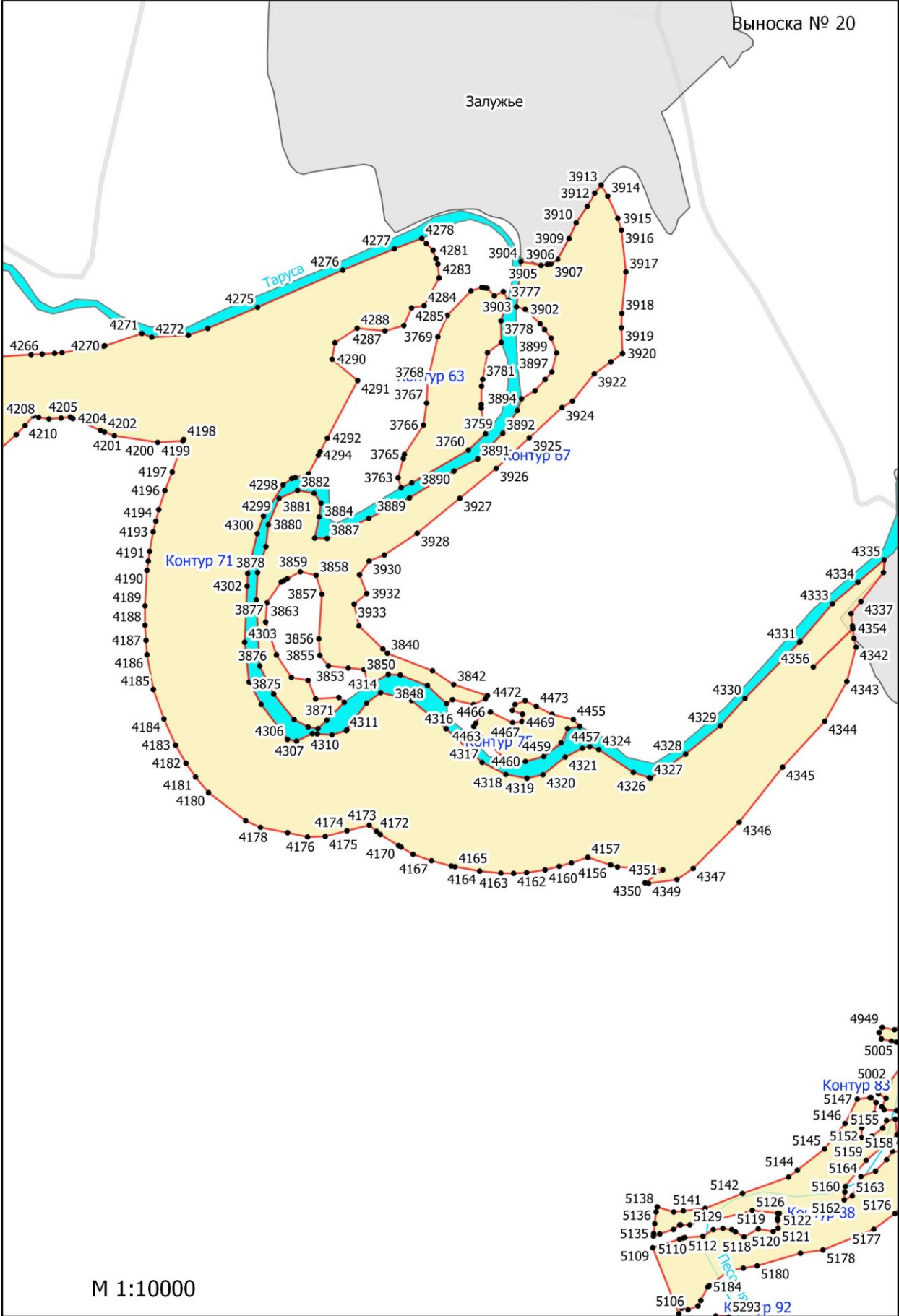




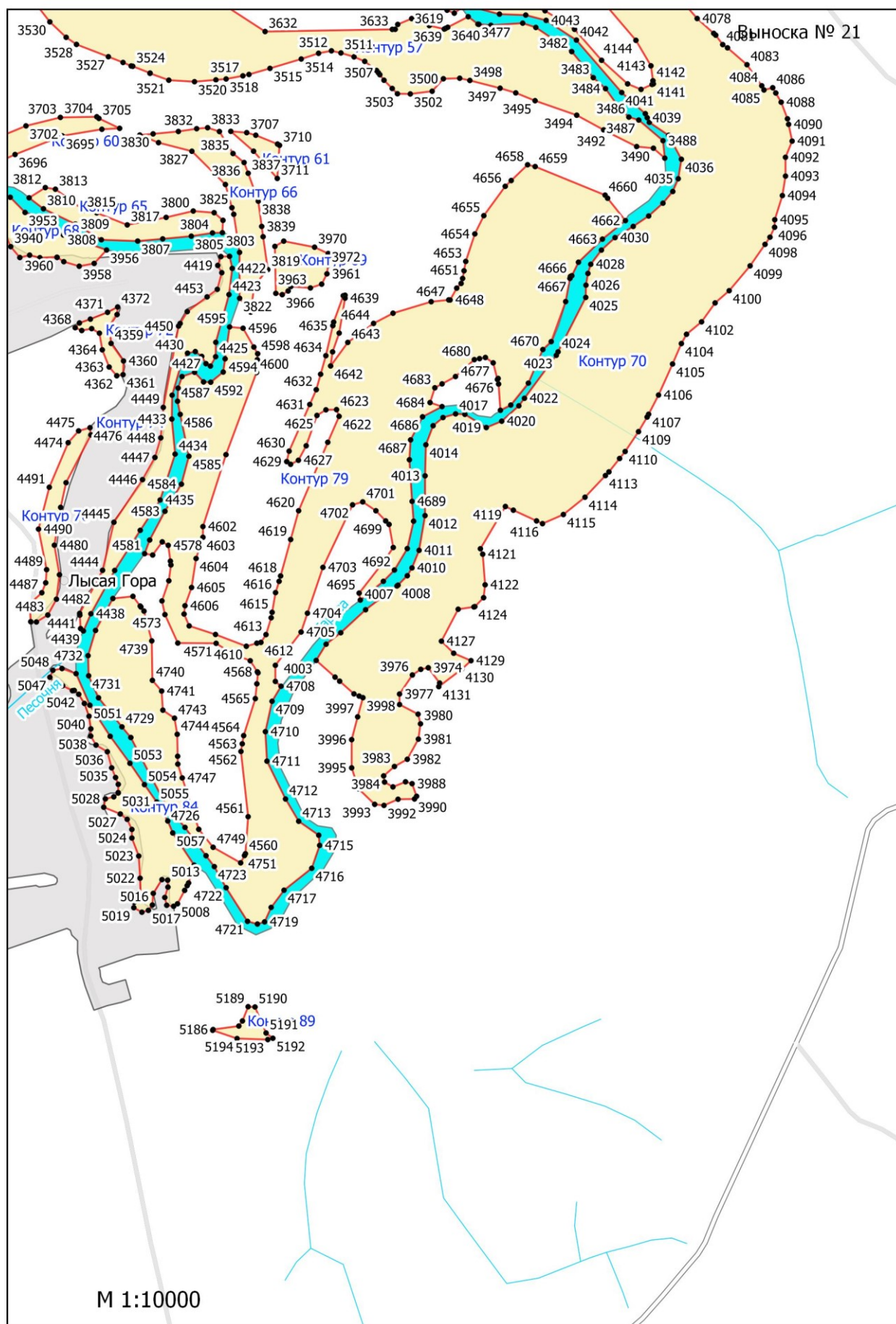


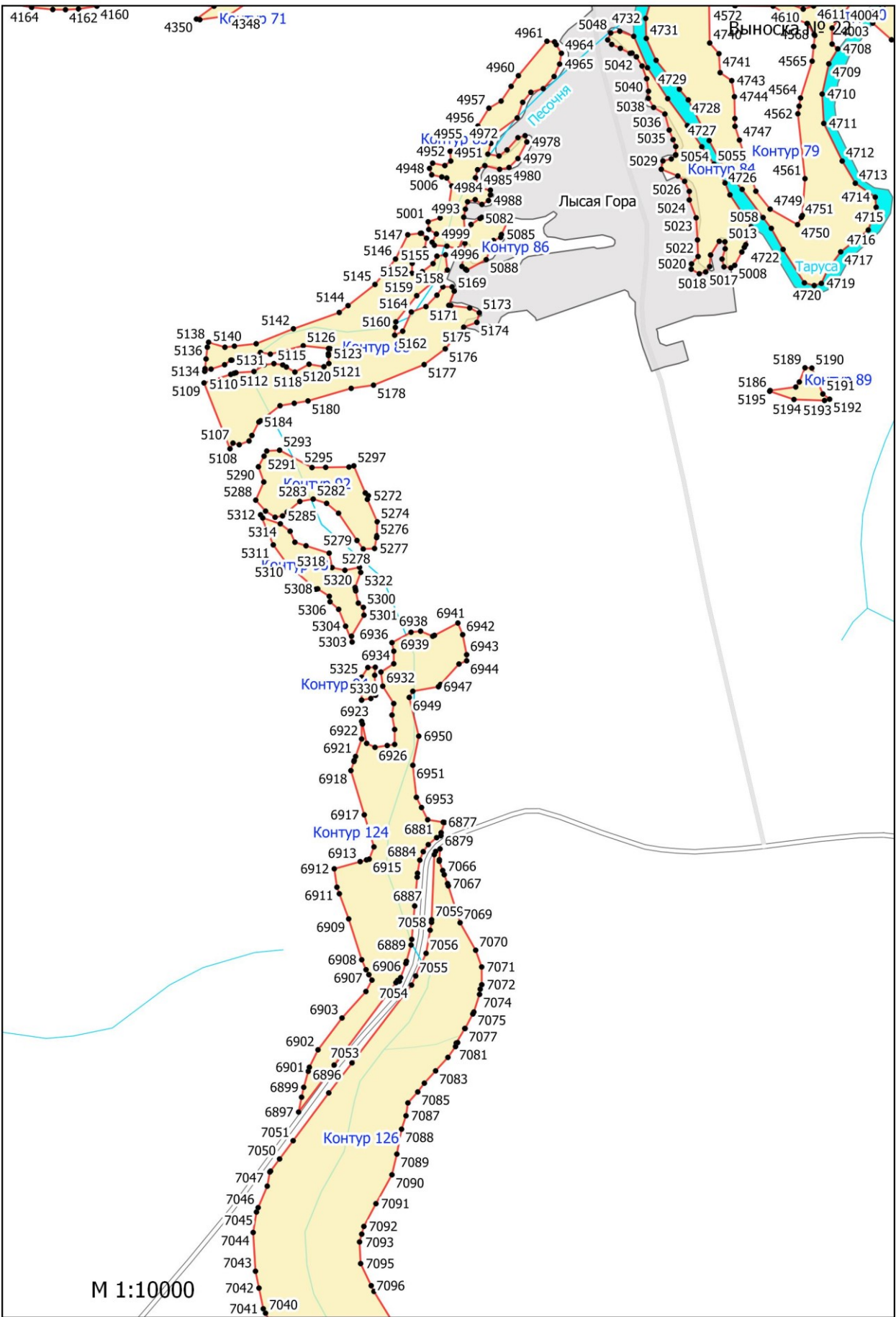
Выноска № 20

Залужье

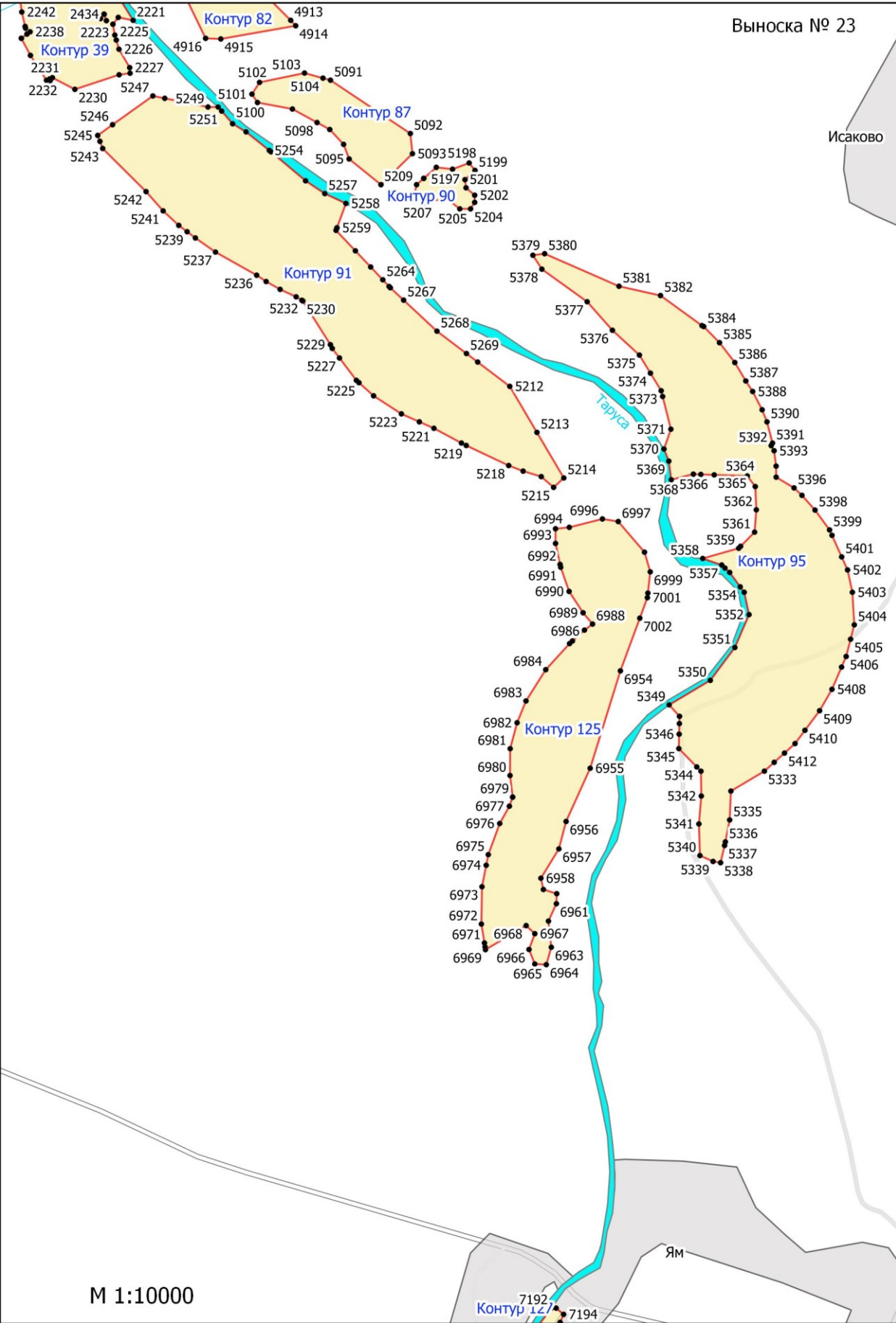


М 1:10000



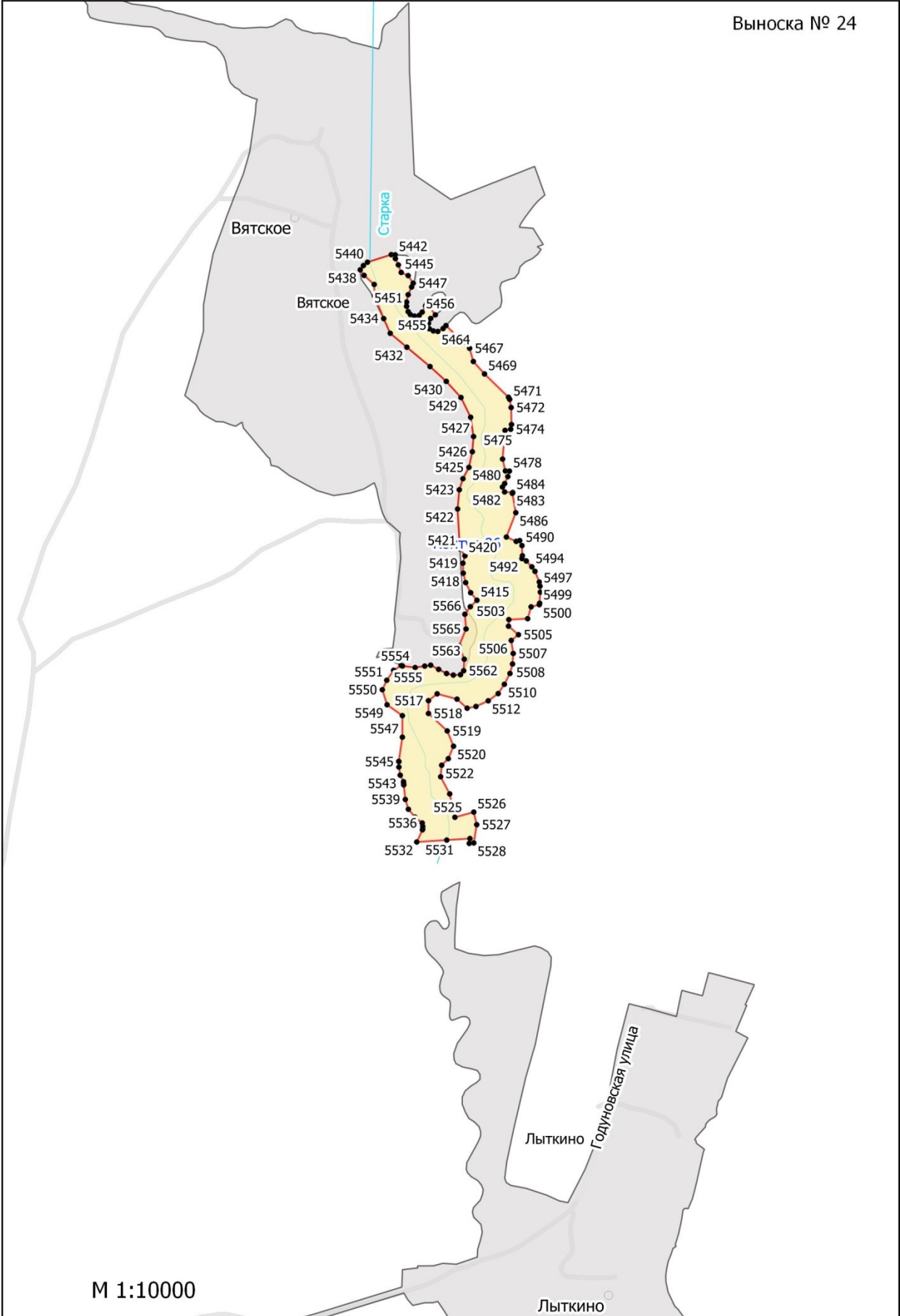


Исаково



М 1:10000

Контур 127
7192 7194



Барятино

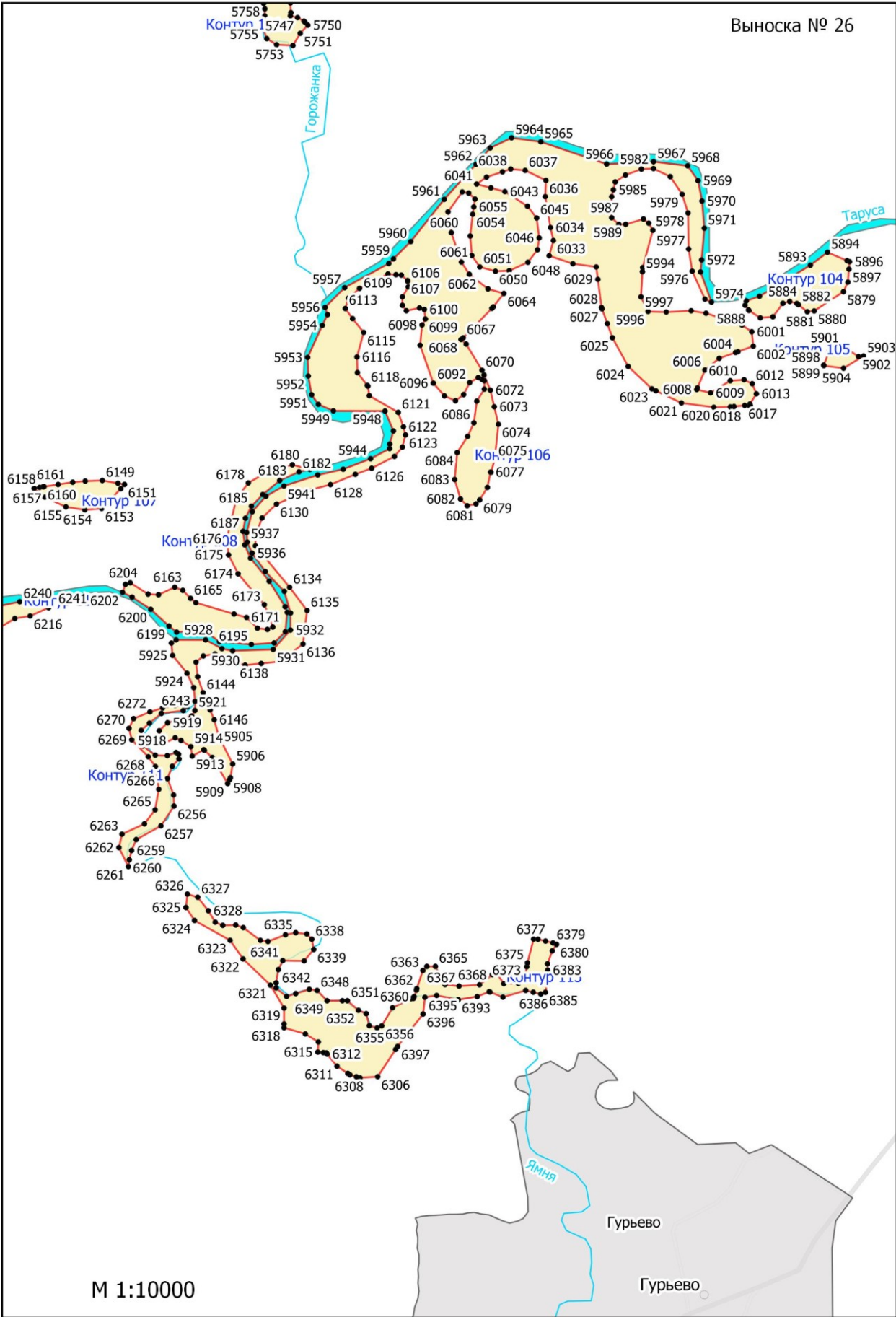
Барятино

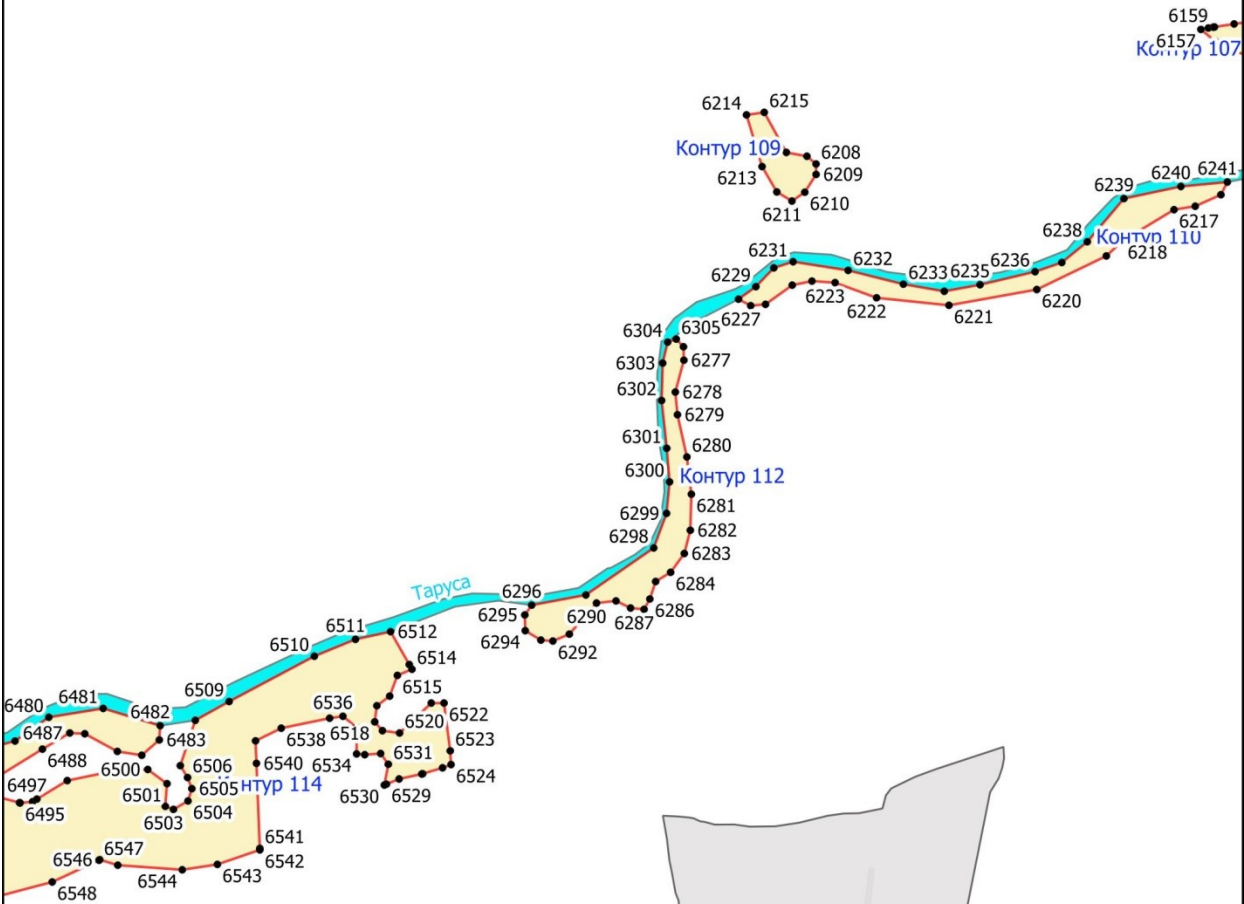
Советская улица

5702
5701 5705
5697 5704

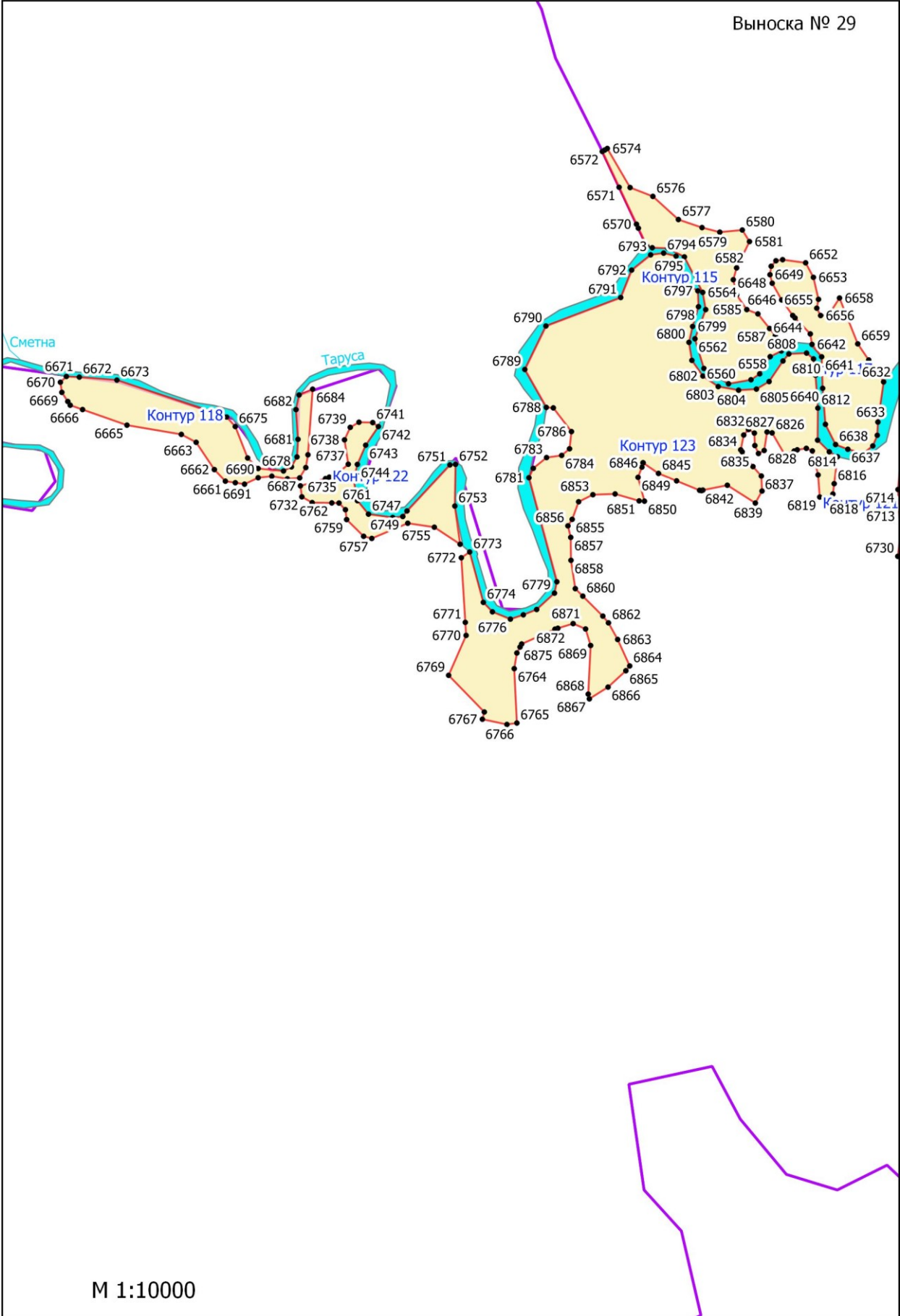
Горожанка

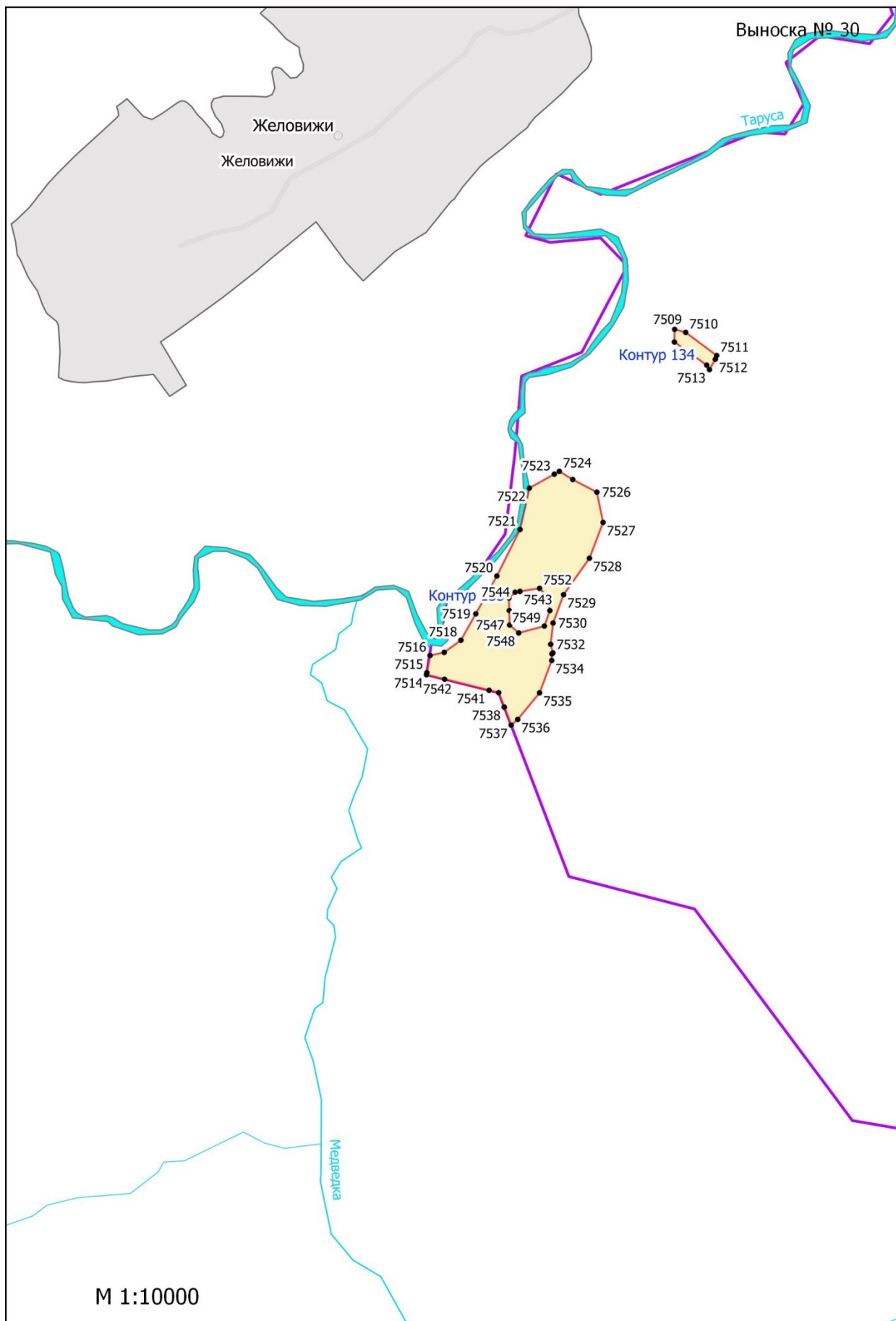
5807 5810
5805 5814
5713 5715 5716 5818
5709 5802 5826
5706 5718 5828
5799 5832
5798 5833
5795 5838
5791 5841
5789 5783 5847
5788 5784 5850
5859 5780 5852
5858 5726 5719
5864 5769 5733
5766 5761 5737
5764 5759 5742
5756 5743
5755 5749
5753 5750
5752

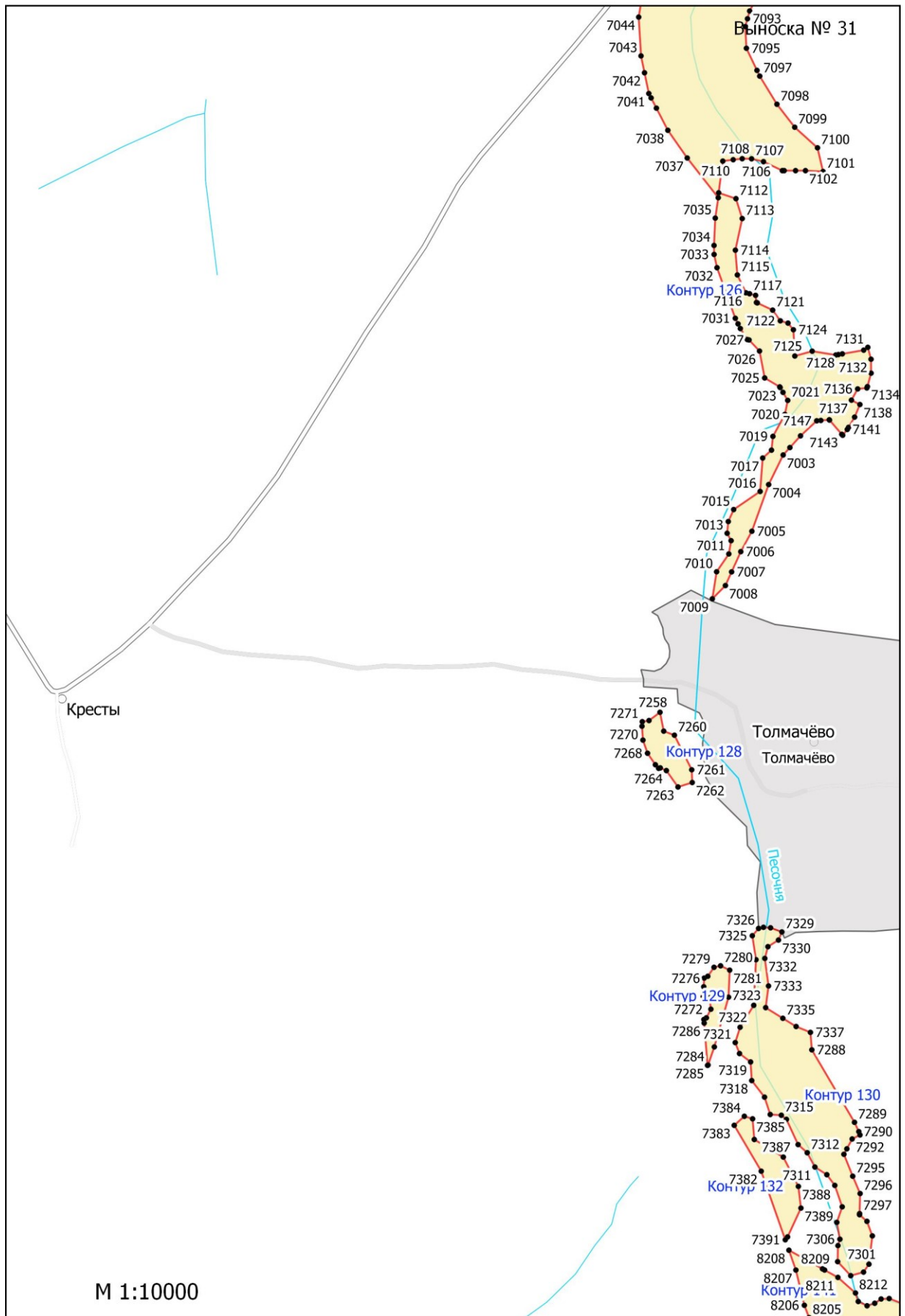


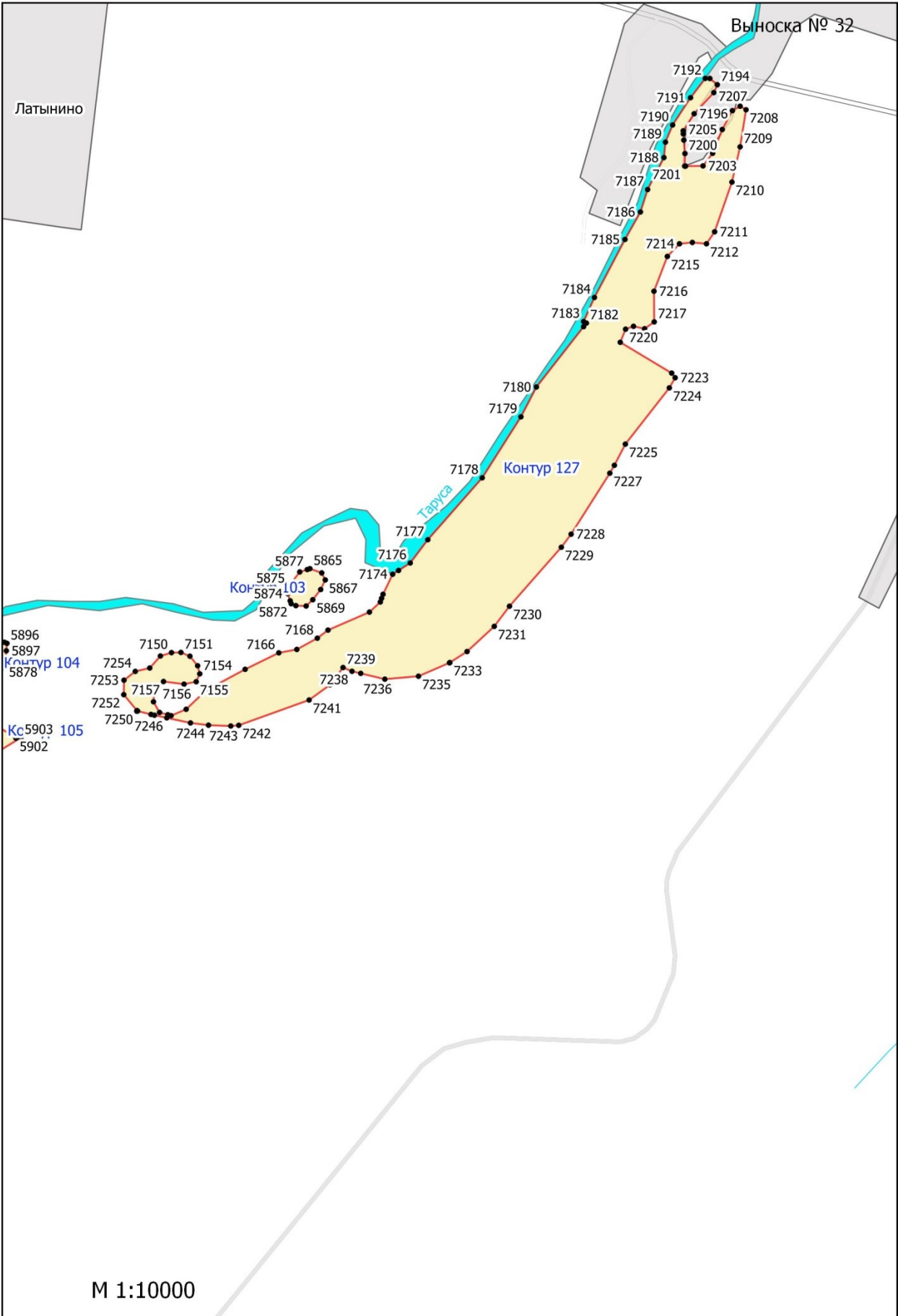


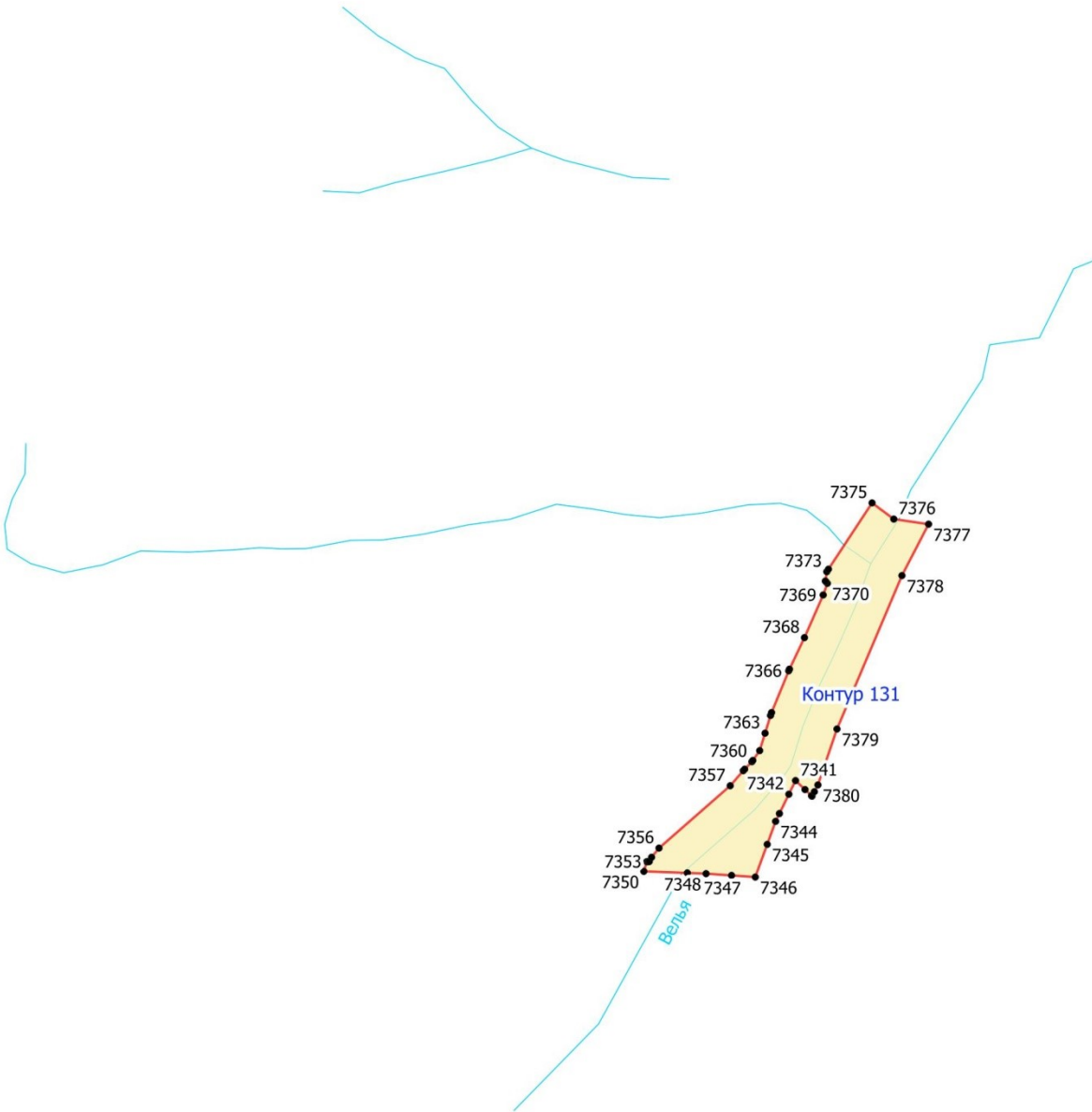




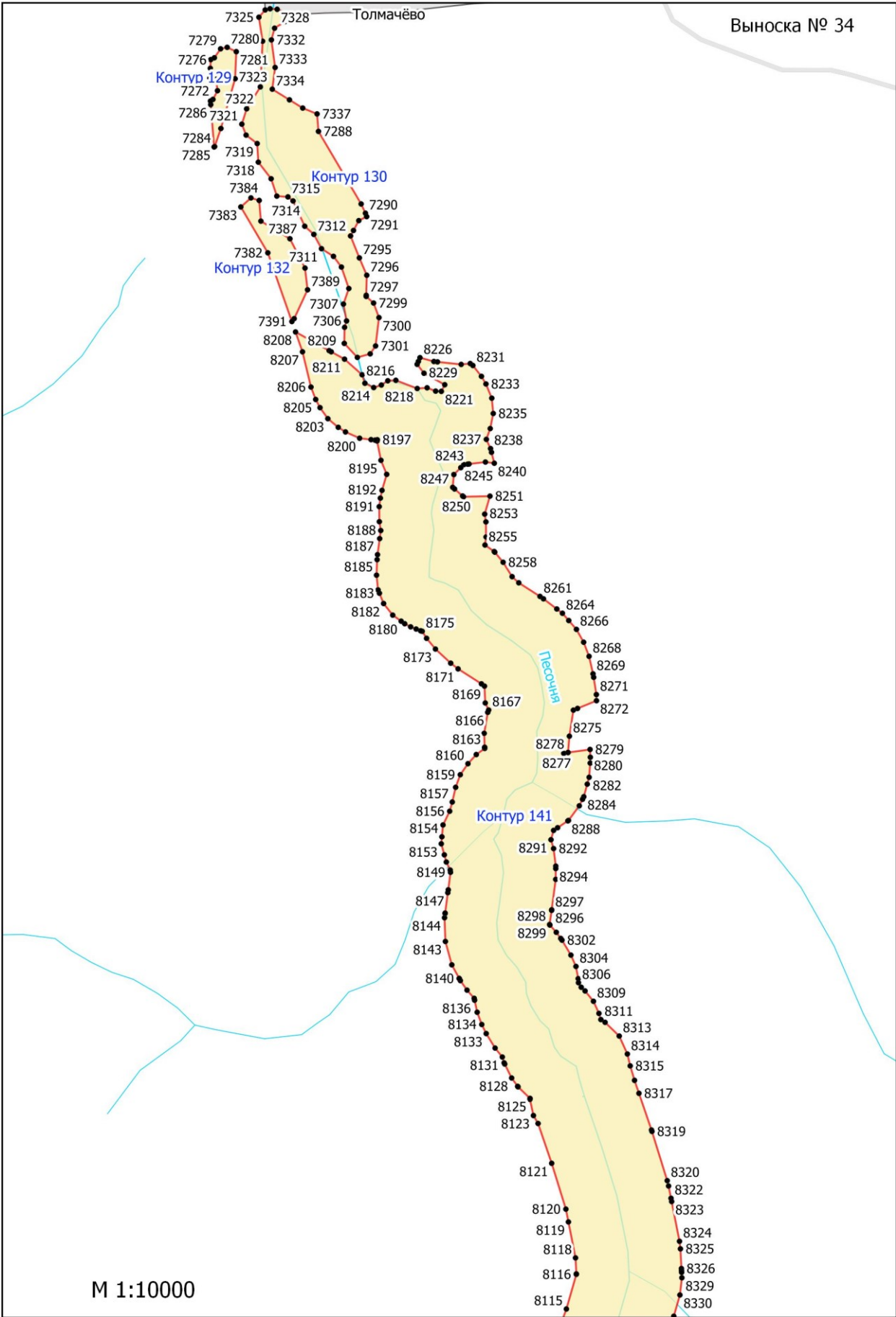






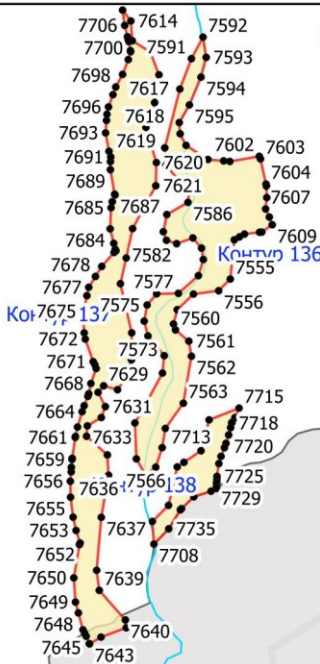


Толмачёво




М 1:10000

Выноска № 35

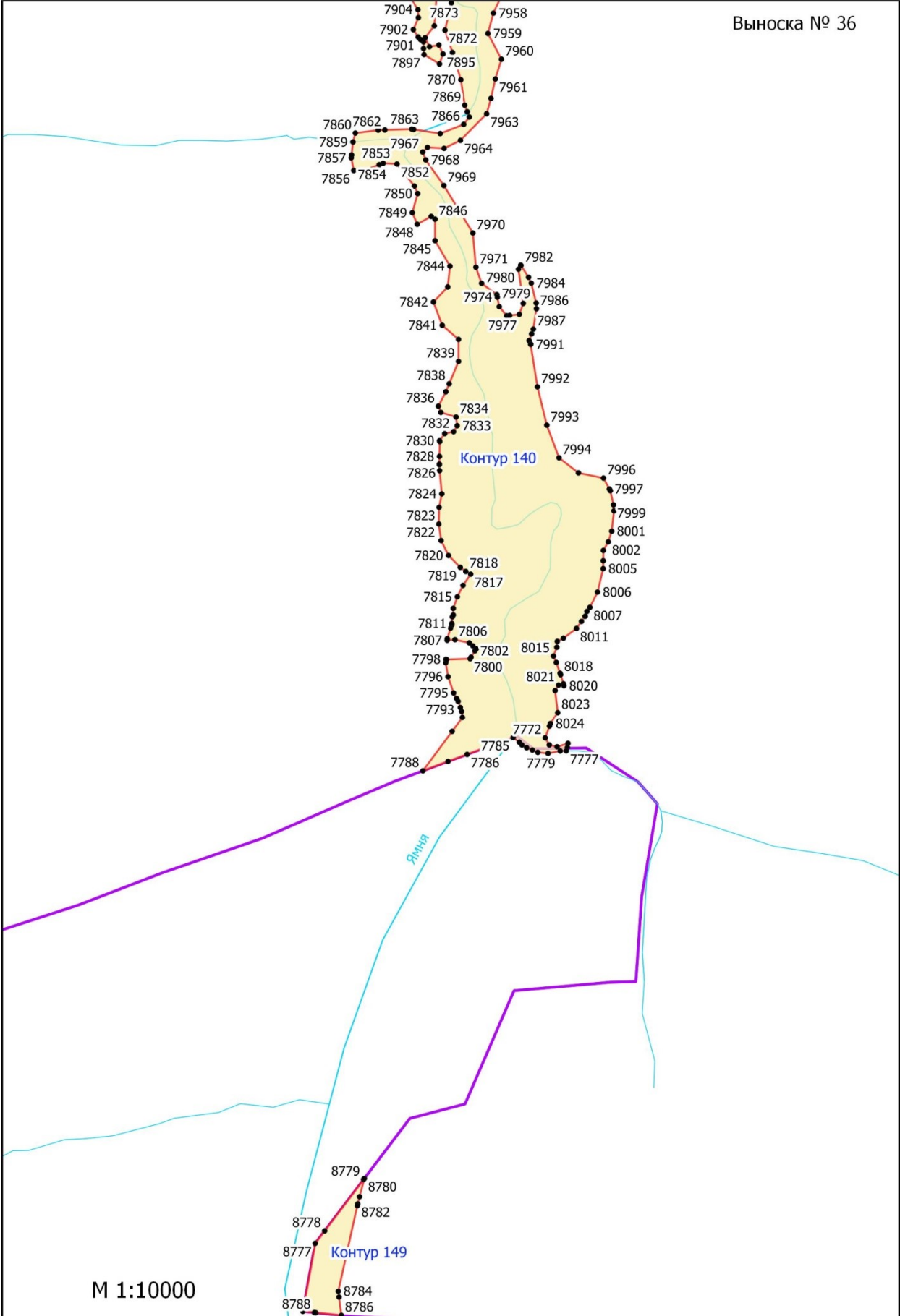


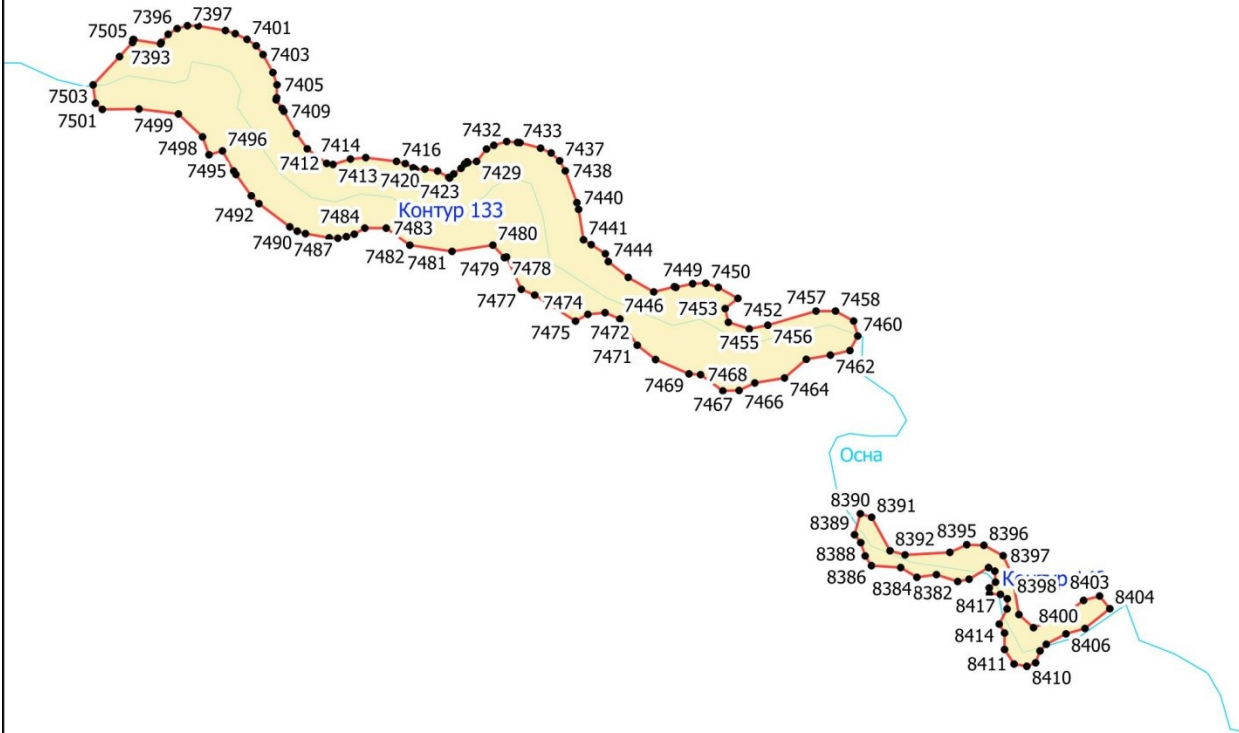
Кареево

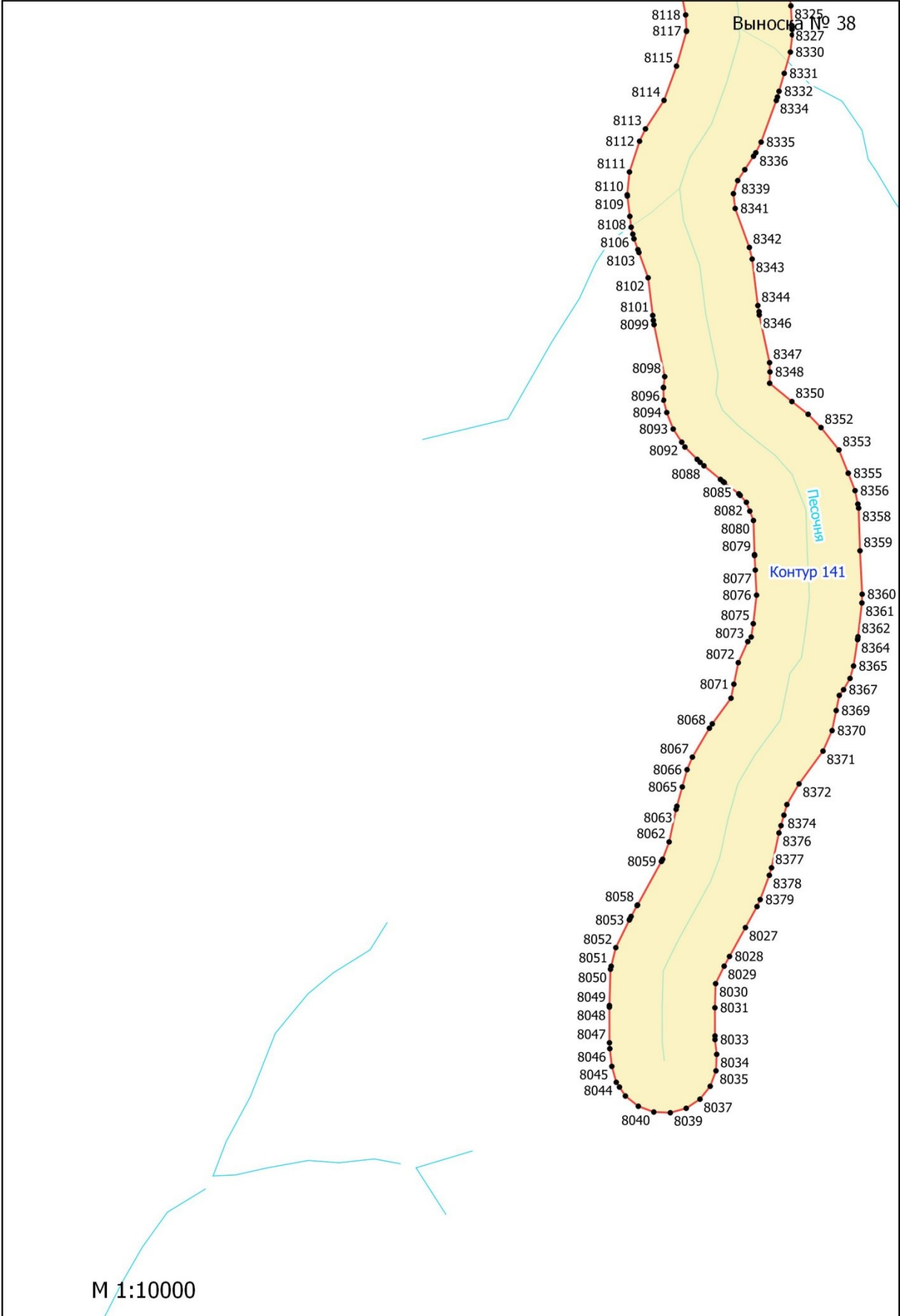


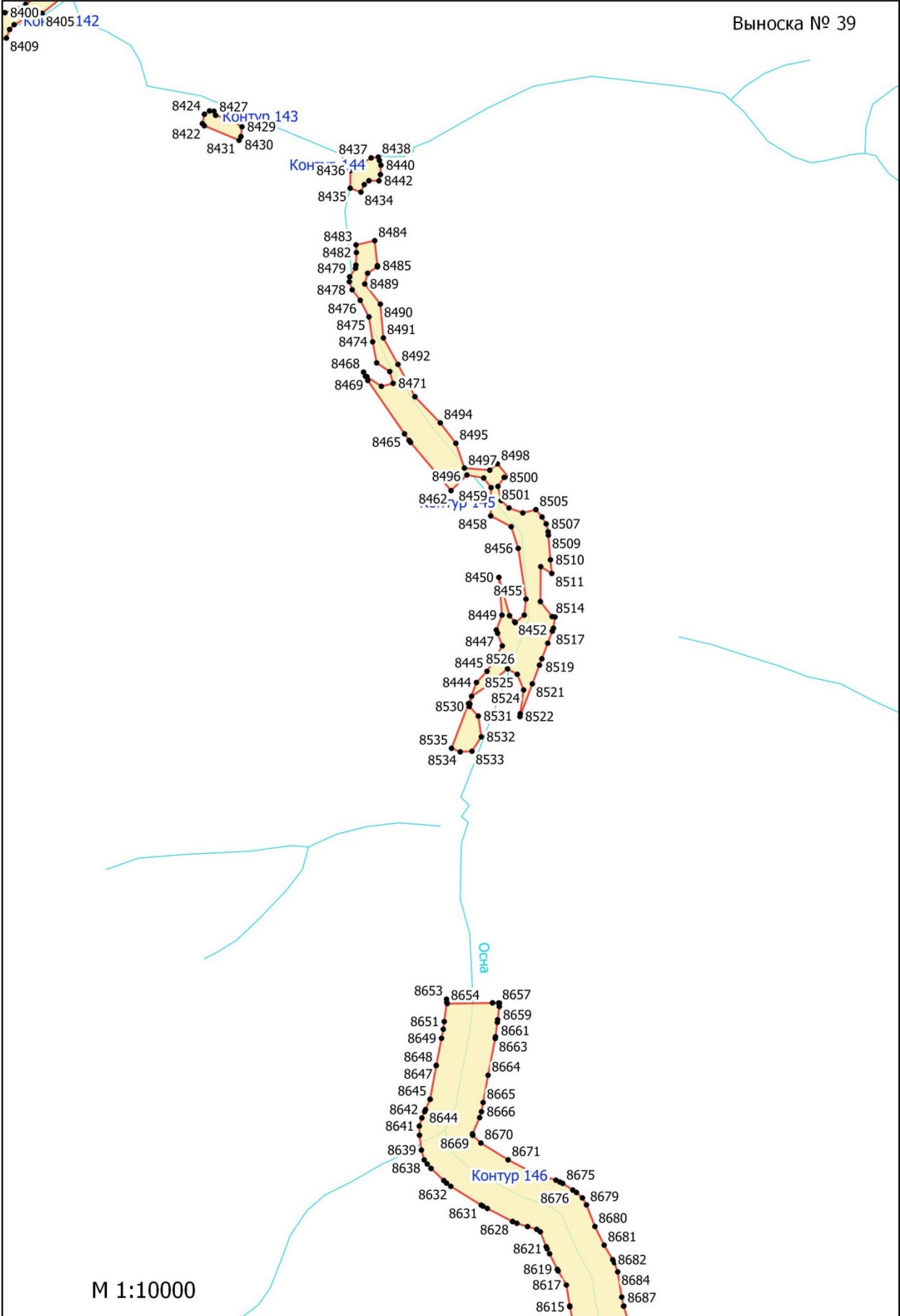
Контур 140

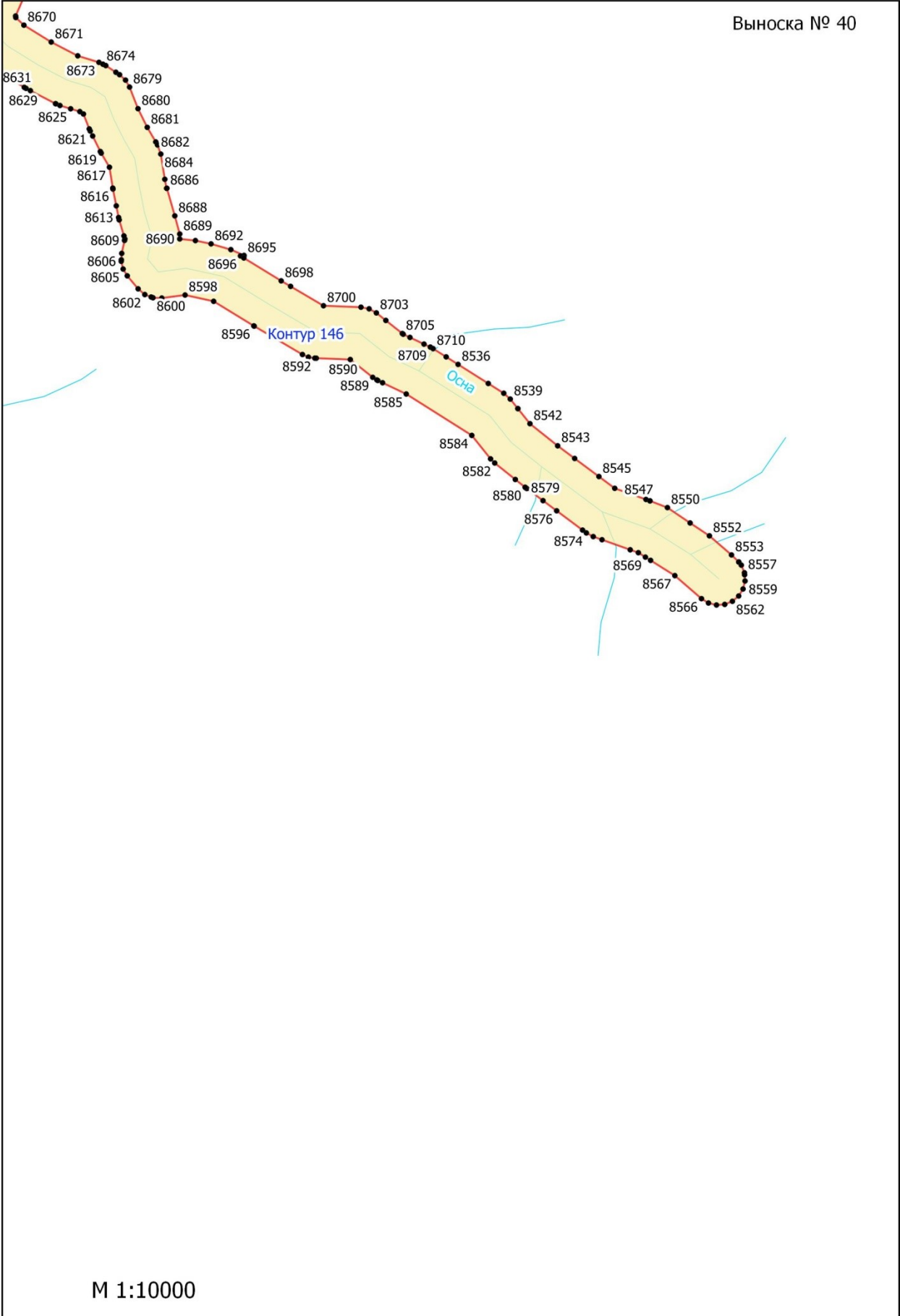
M 1:10000











Дряща

