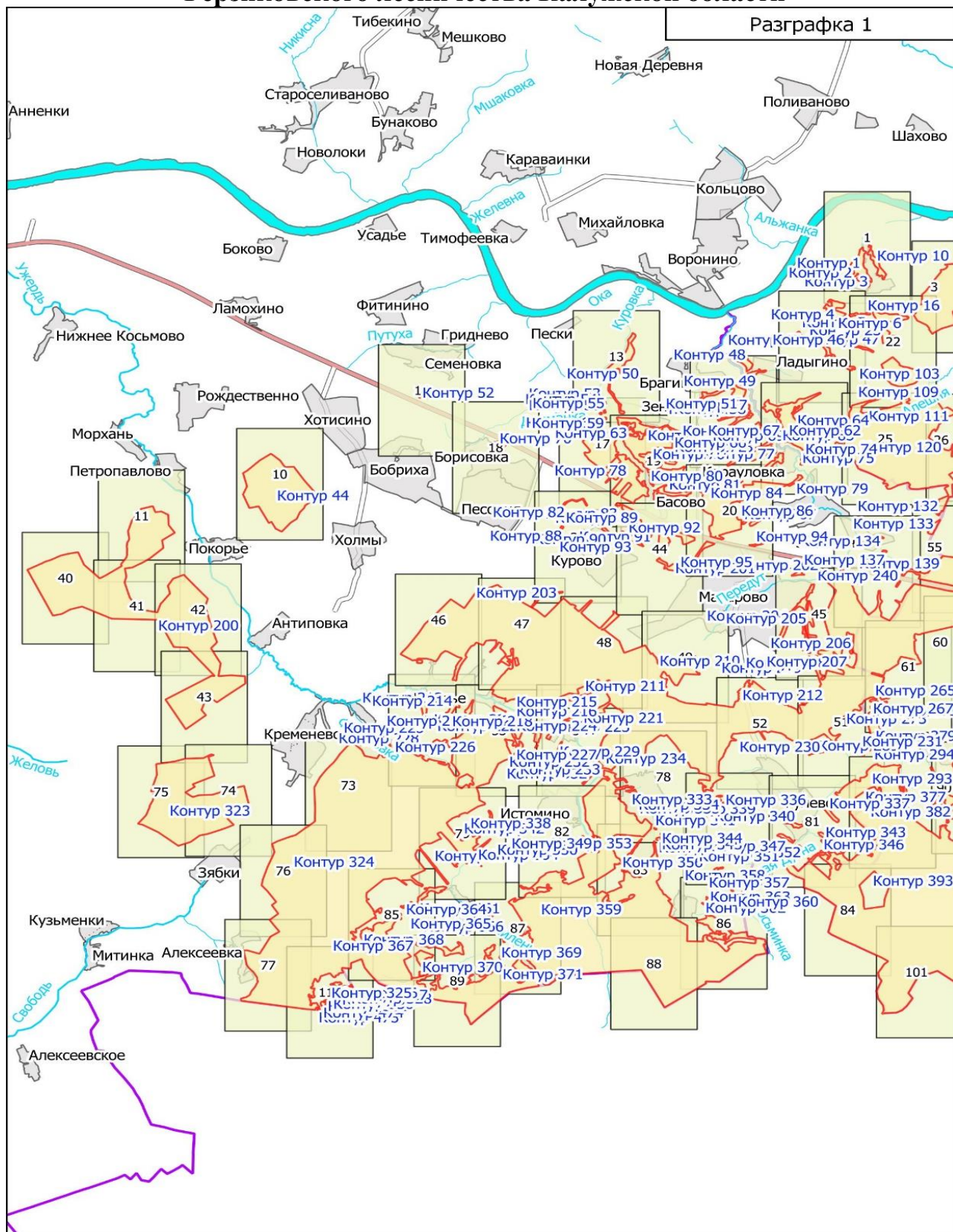
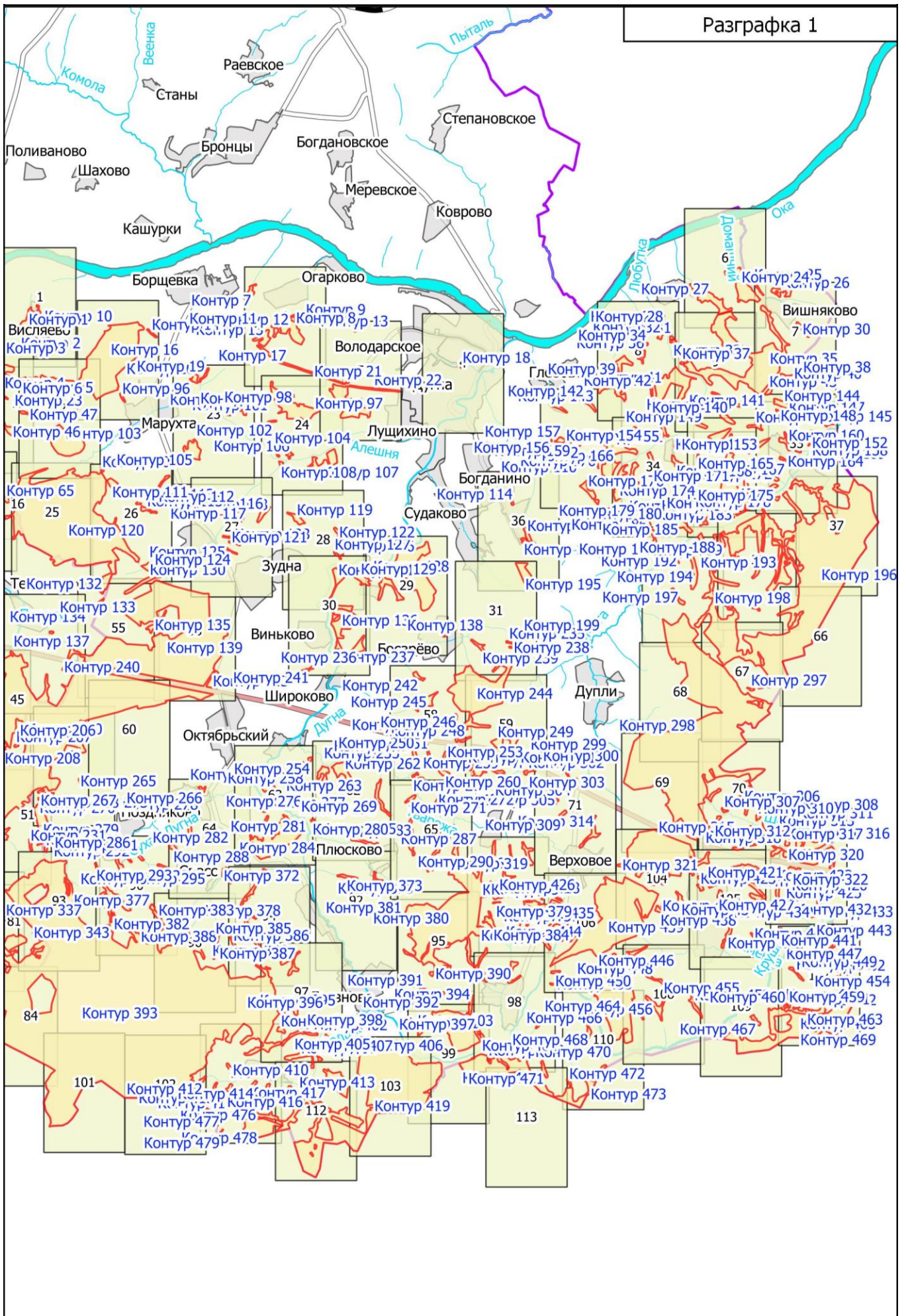
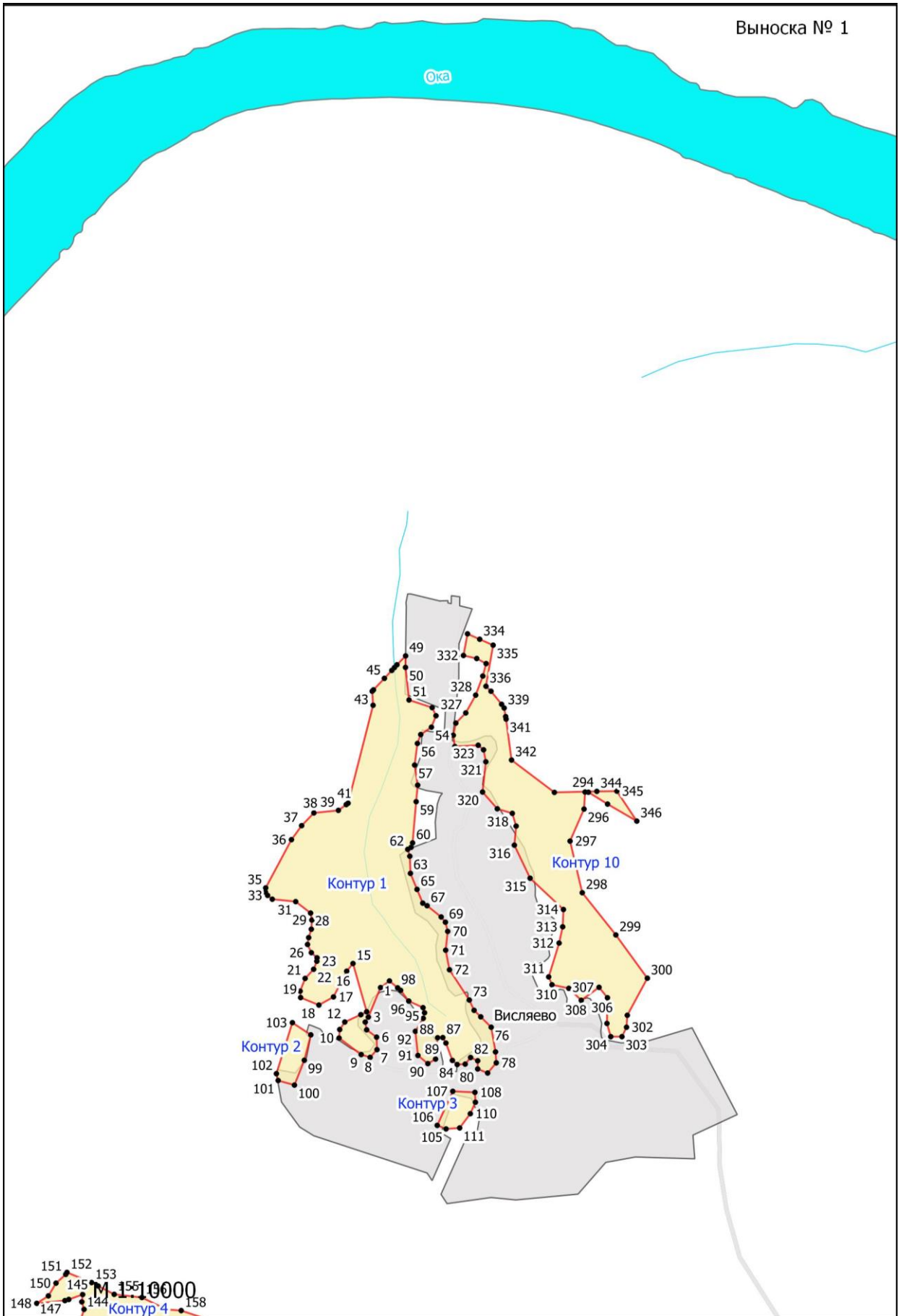


**Графическое описание местоположения границ земель, на которых
располагаются ценные леса (запретные полосы лесов, расположенные вдоль
водных объектов), на территории Дугнинского участкового лесничества
Ферзиковского лесничества Калужской области**



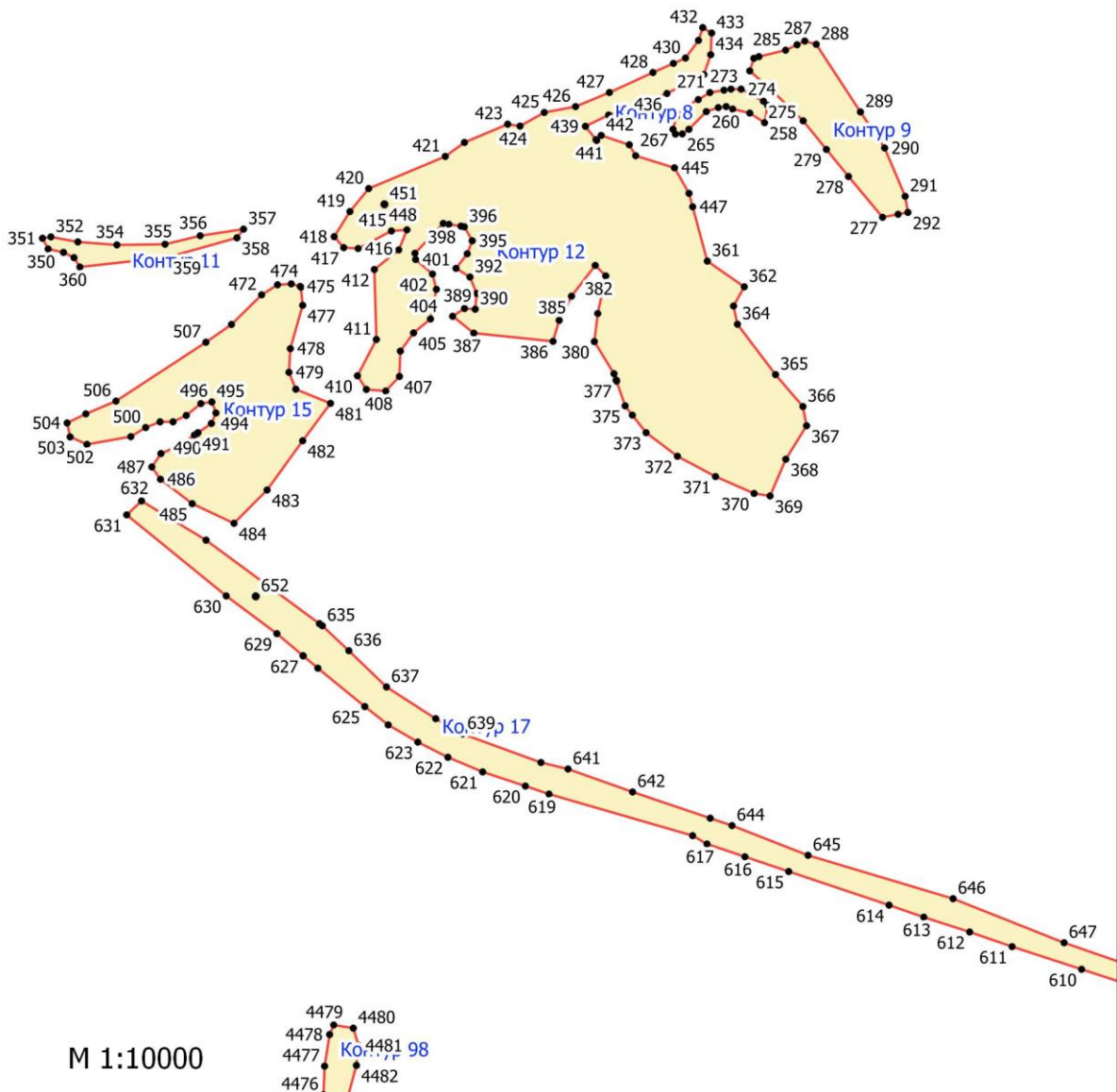
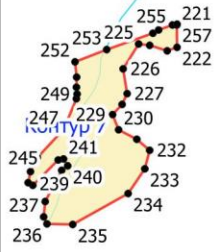
Разграфка 1



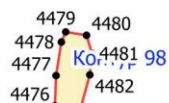


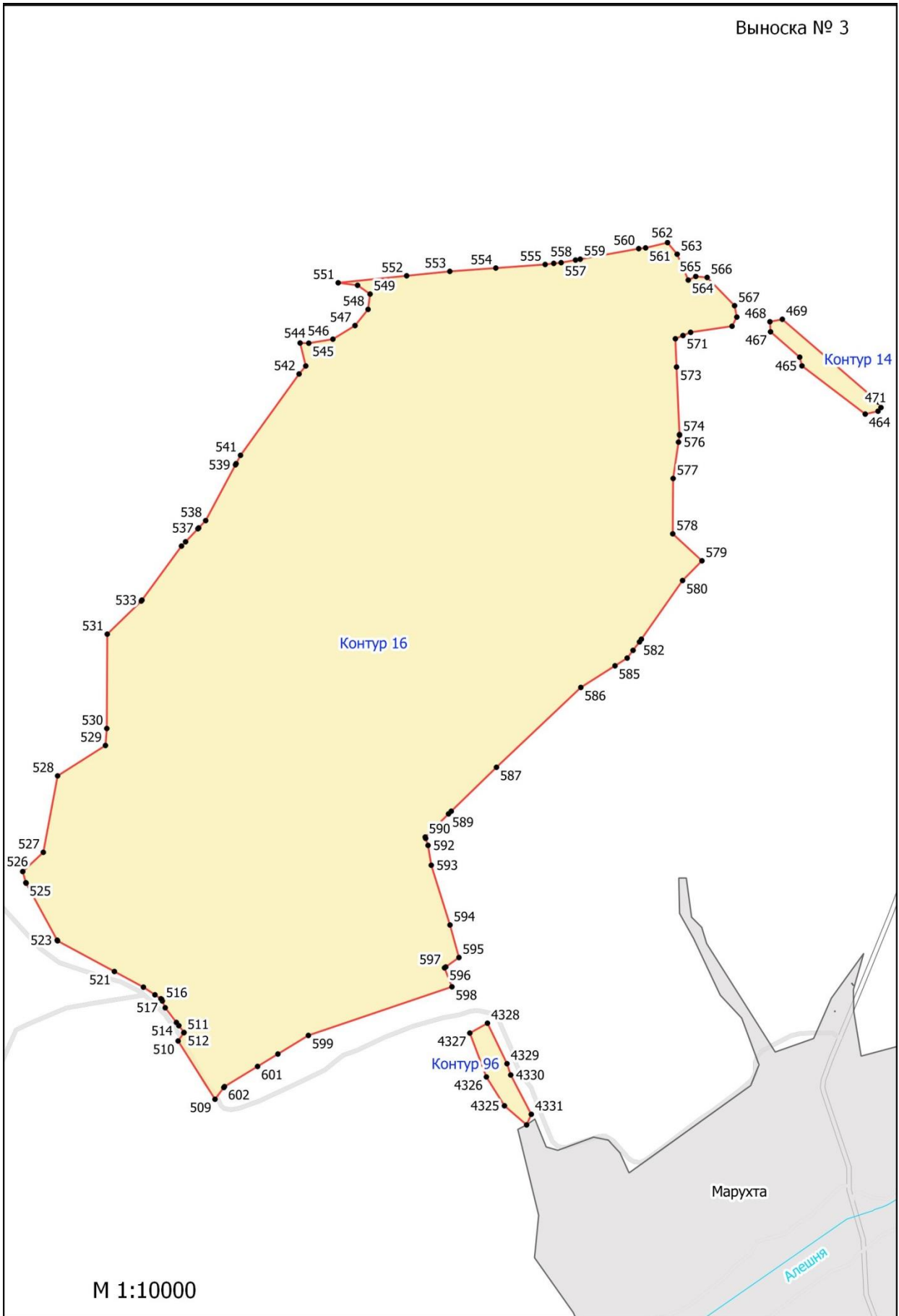
Выноска № 2

Огарково



M 1:10000



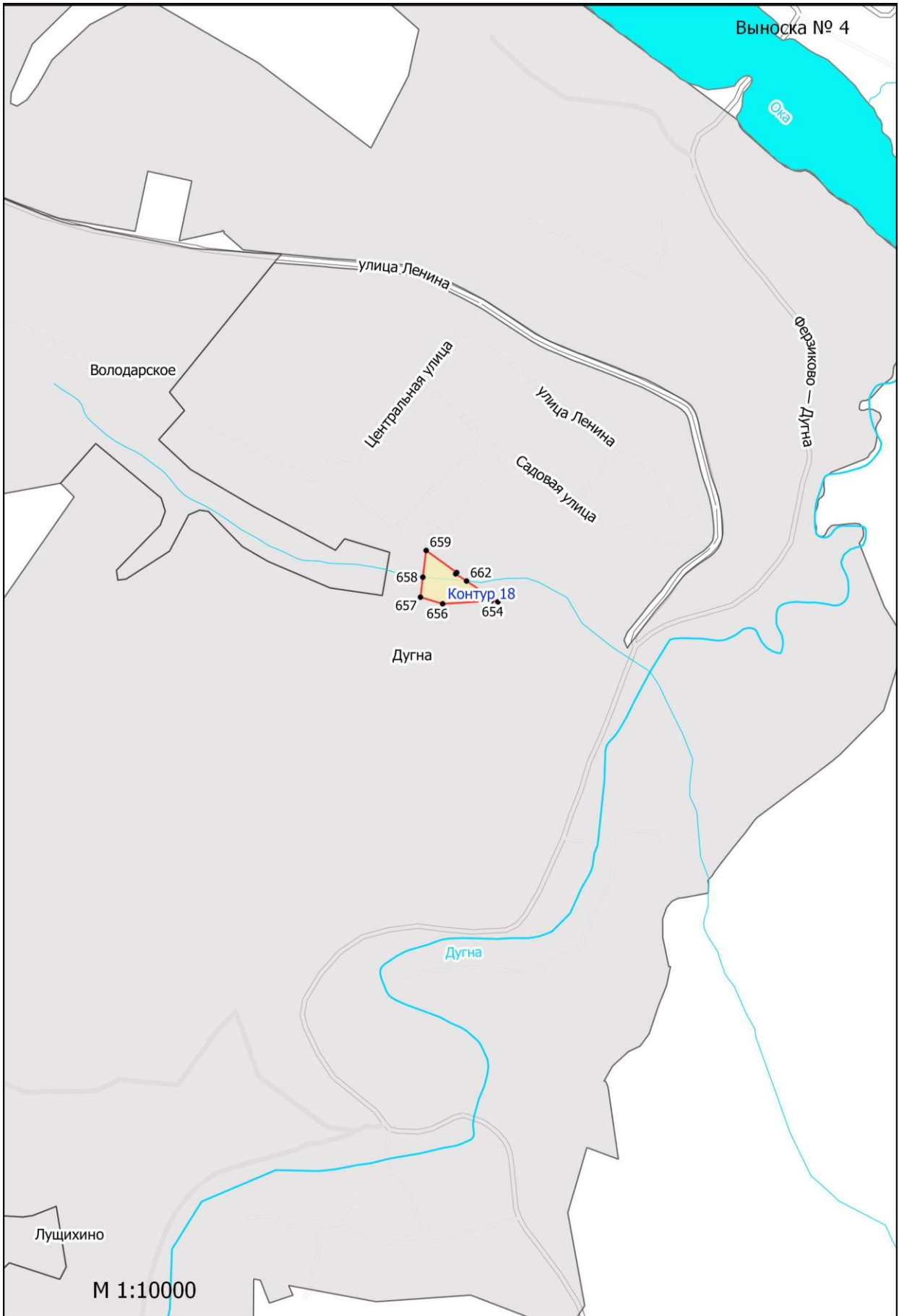


М 1:10000

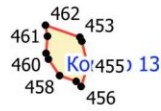
Марухта

Алешня

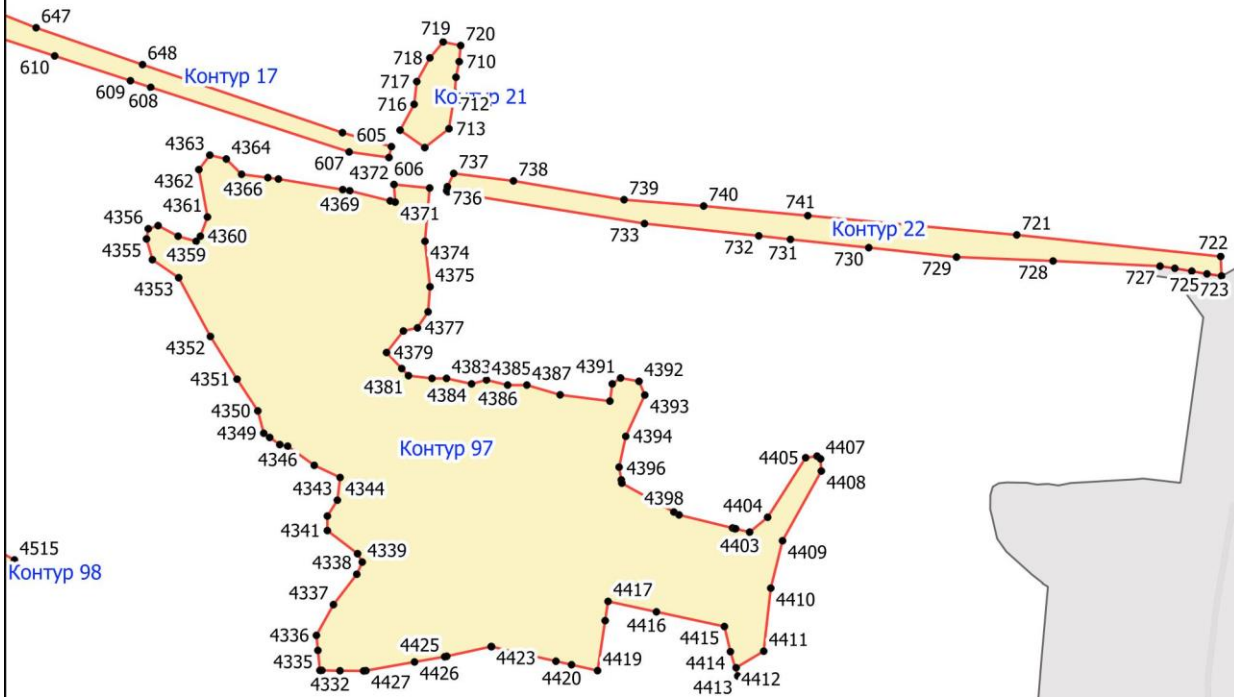
Выноска № 4



М 1:10000



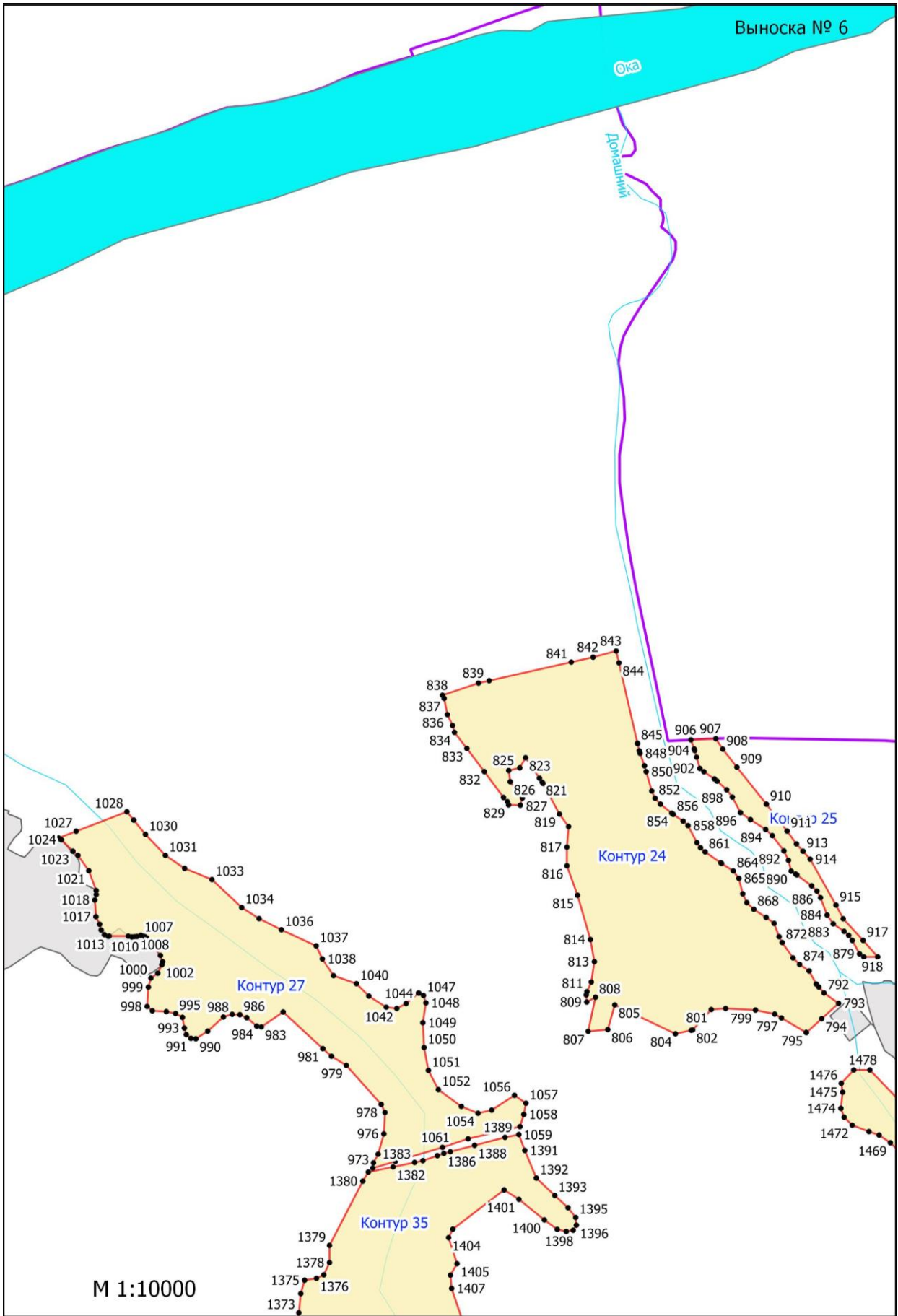
Володарское

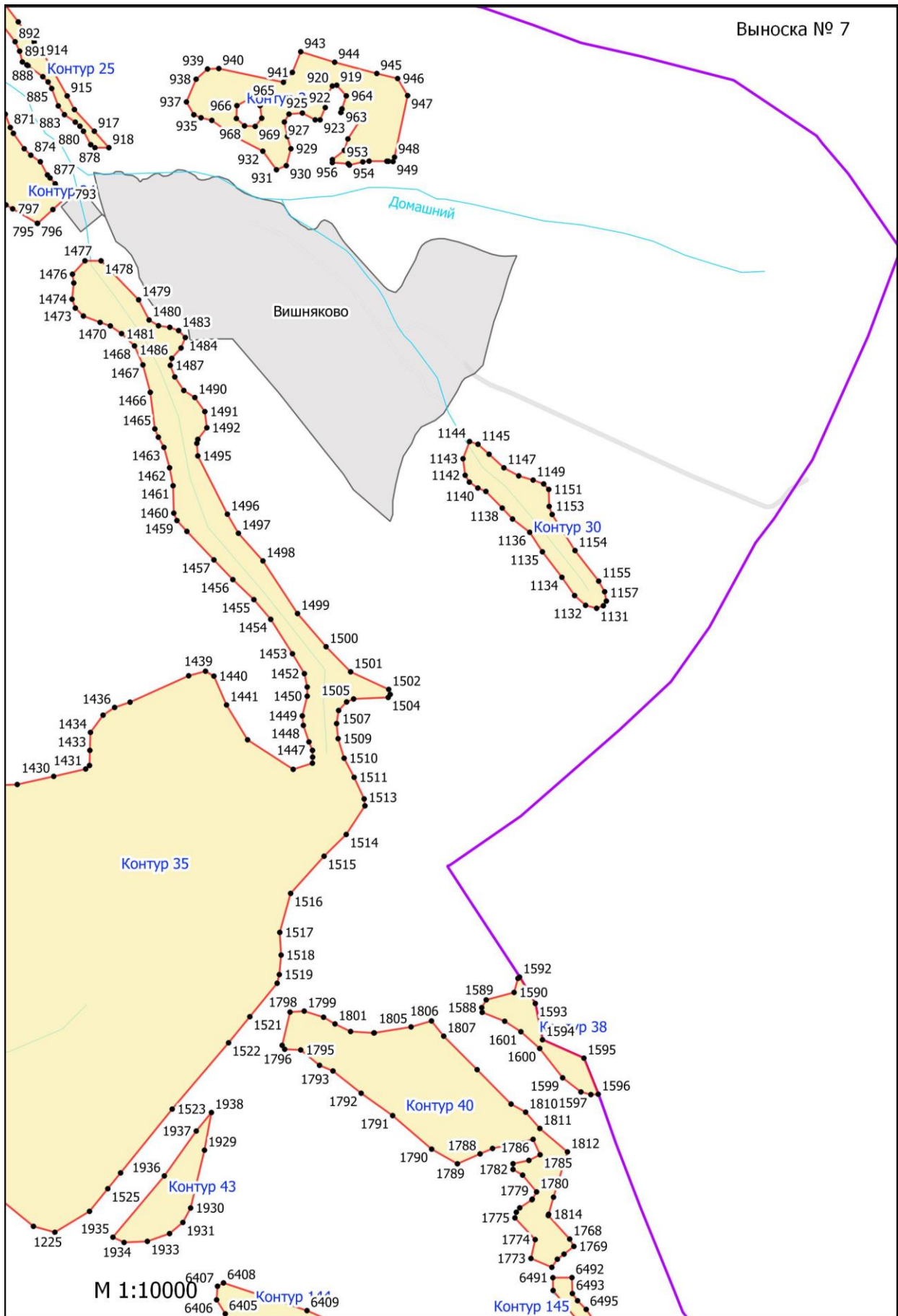


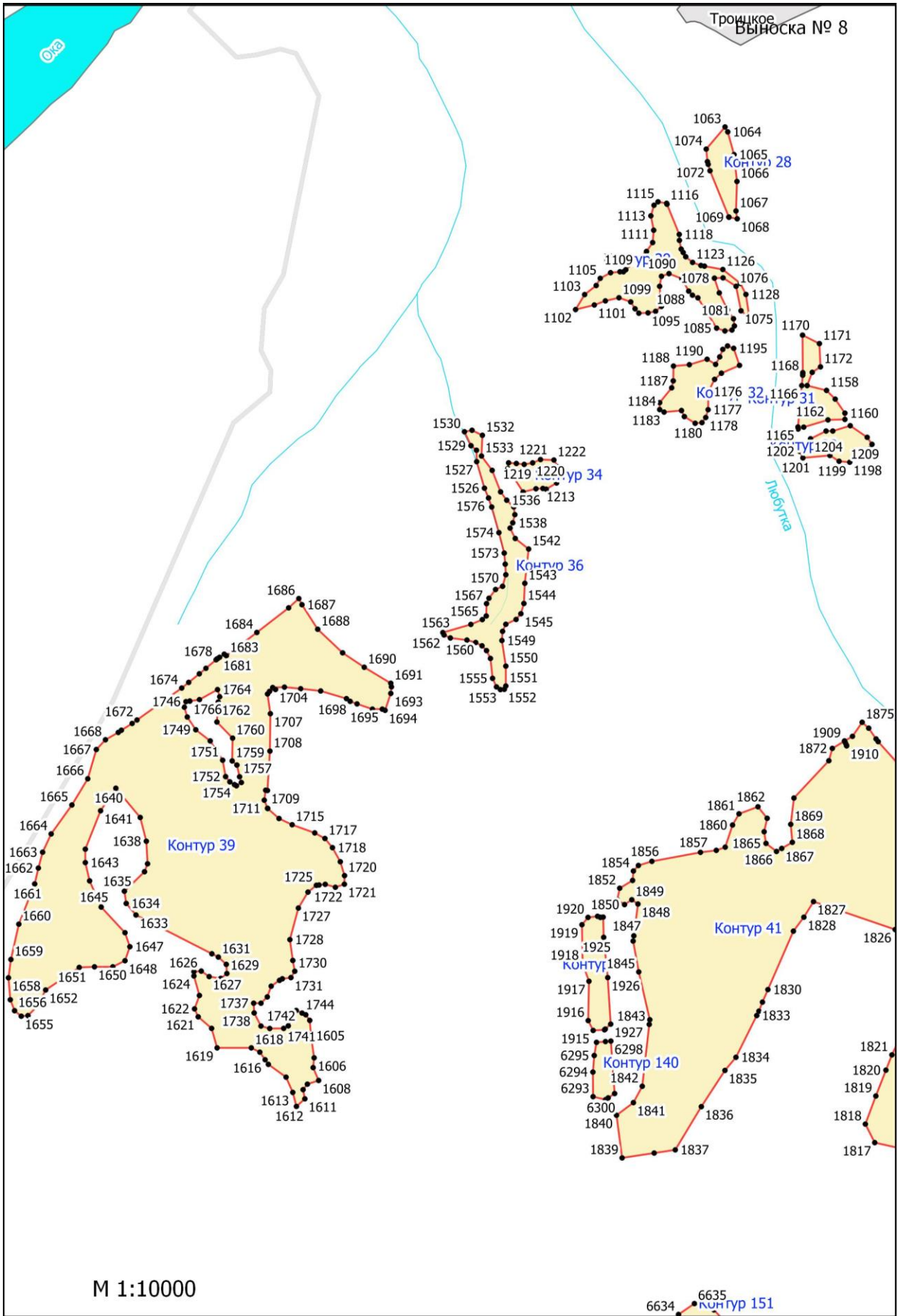
Луцихино

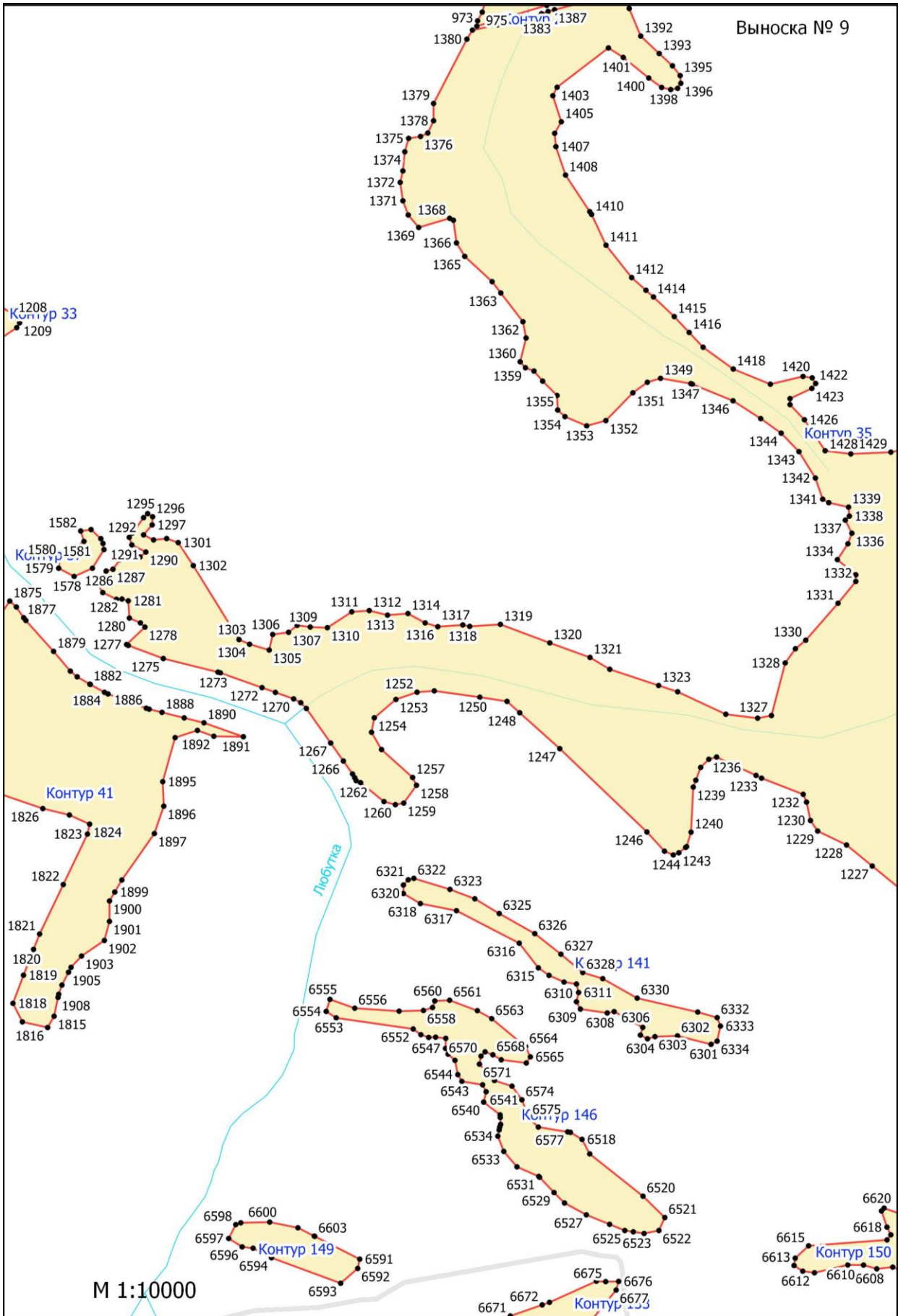
Алешня

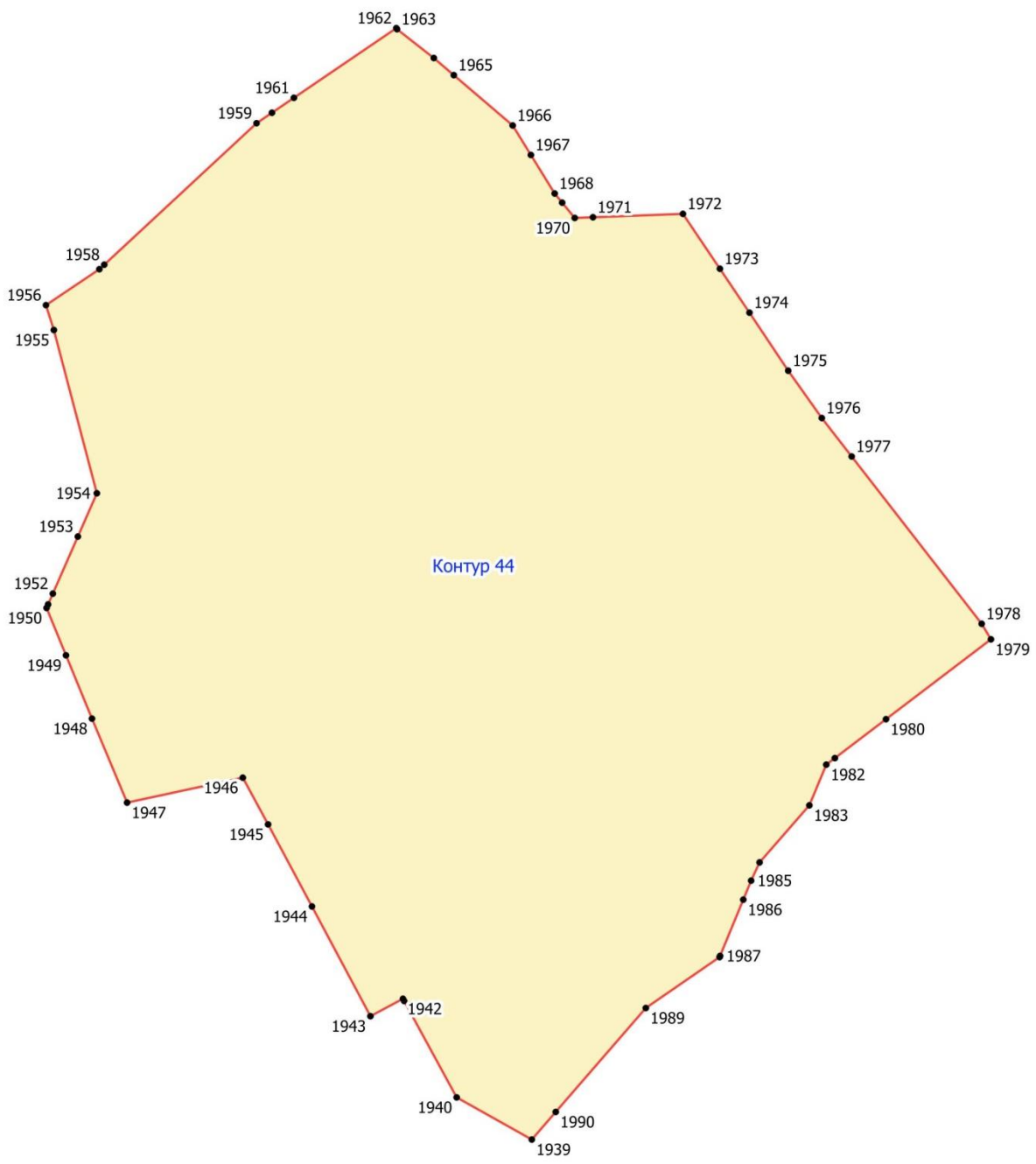
М 1:10000

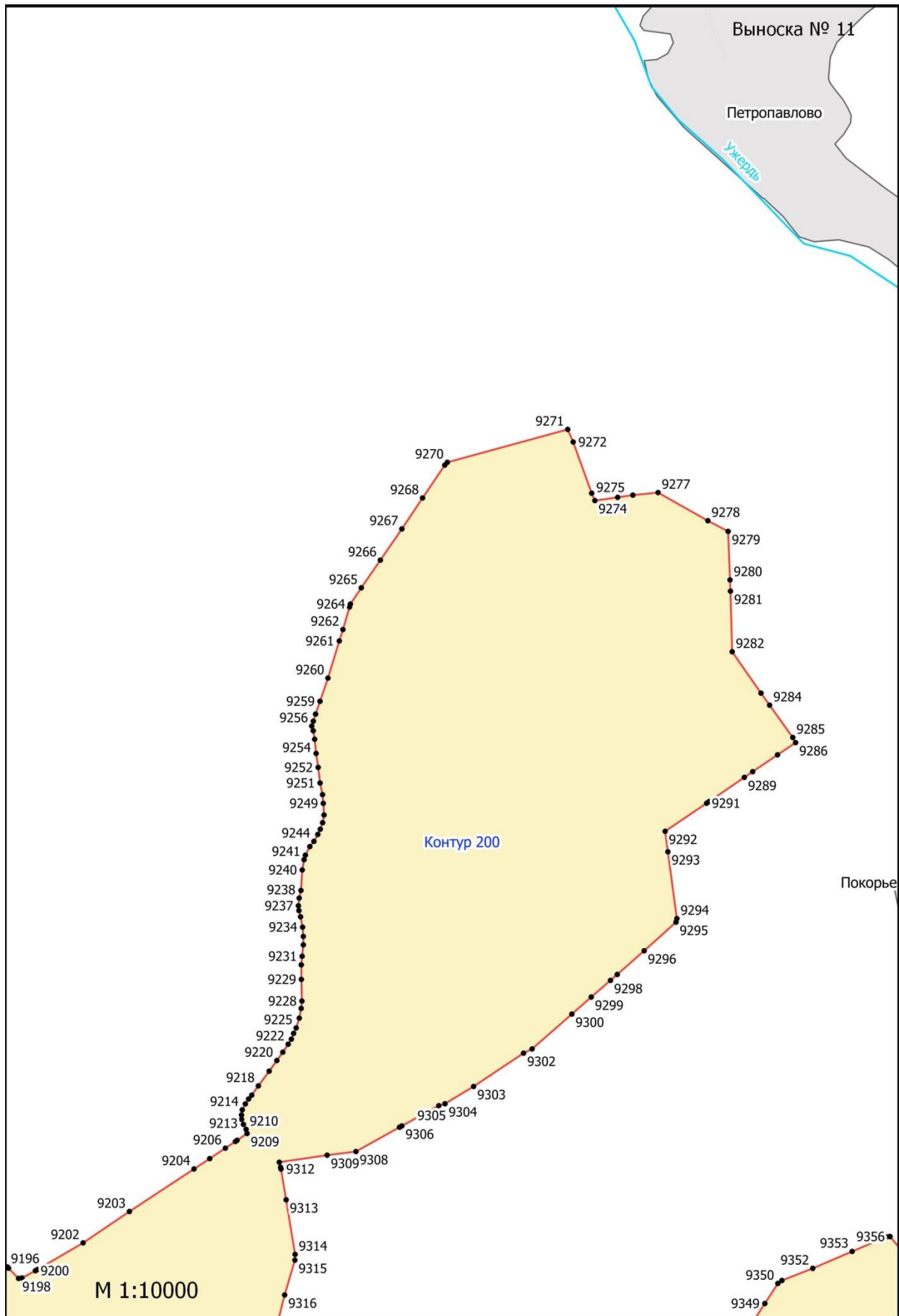


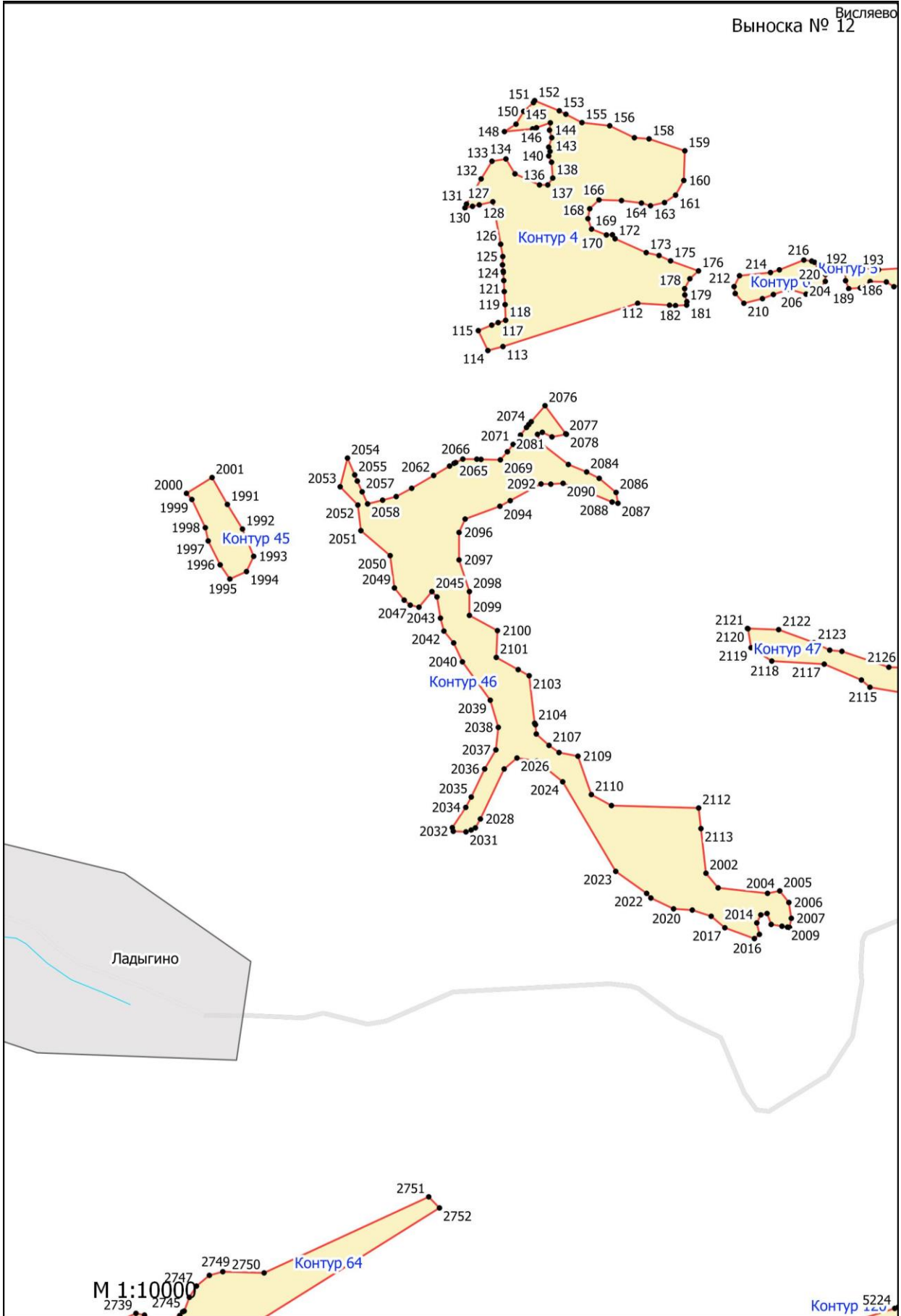




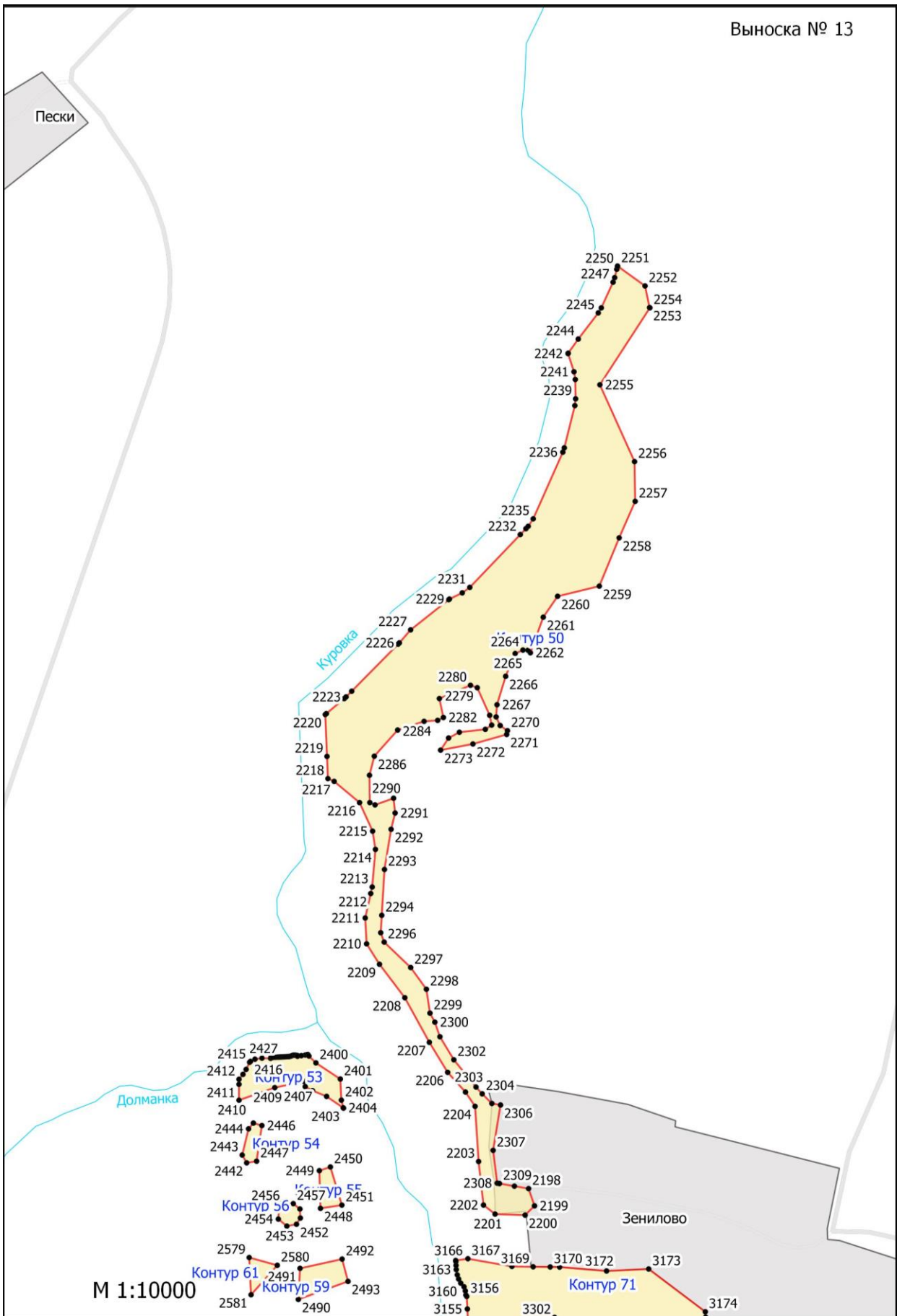






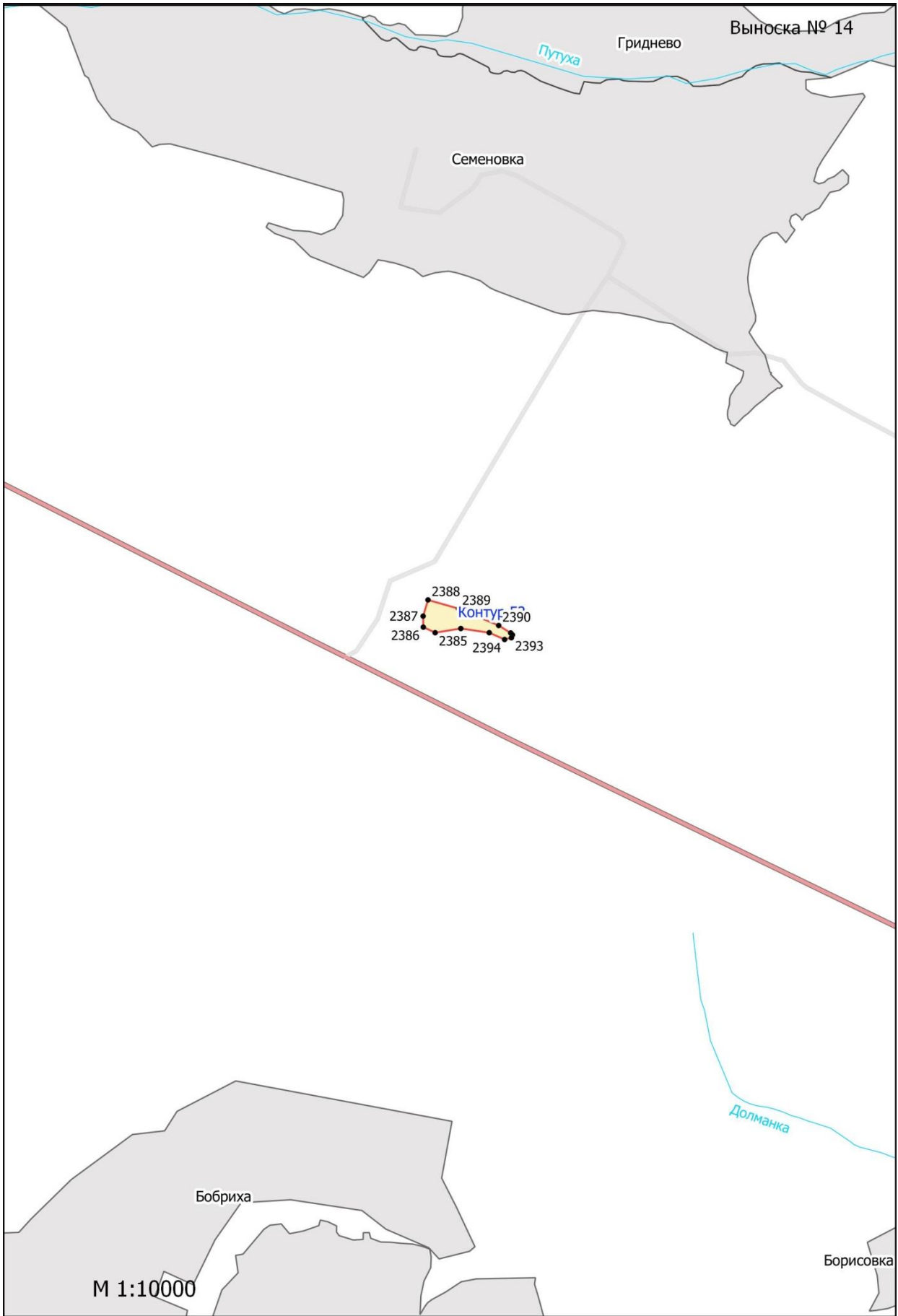


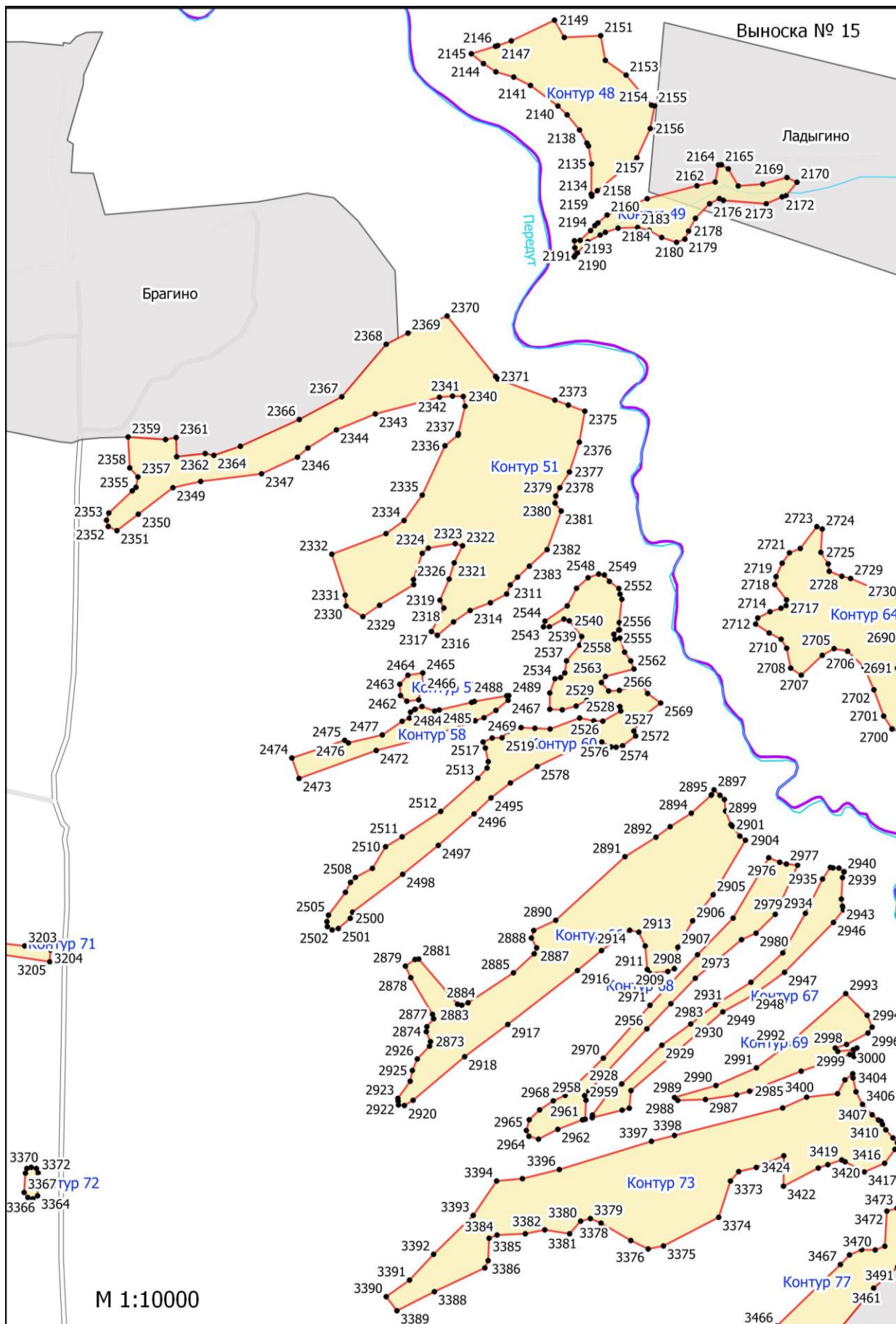
Пески

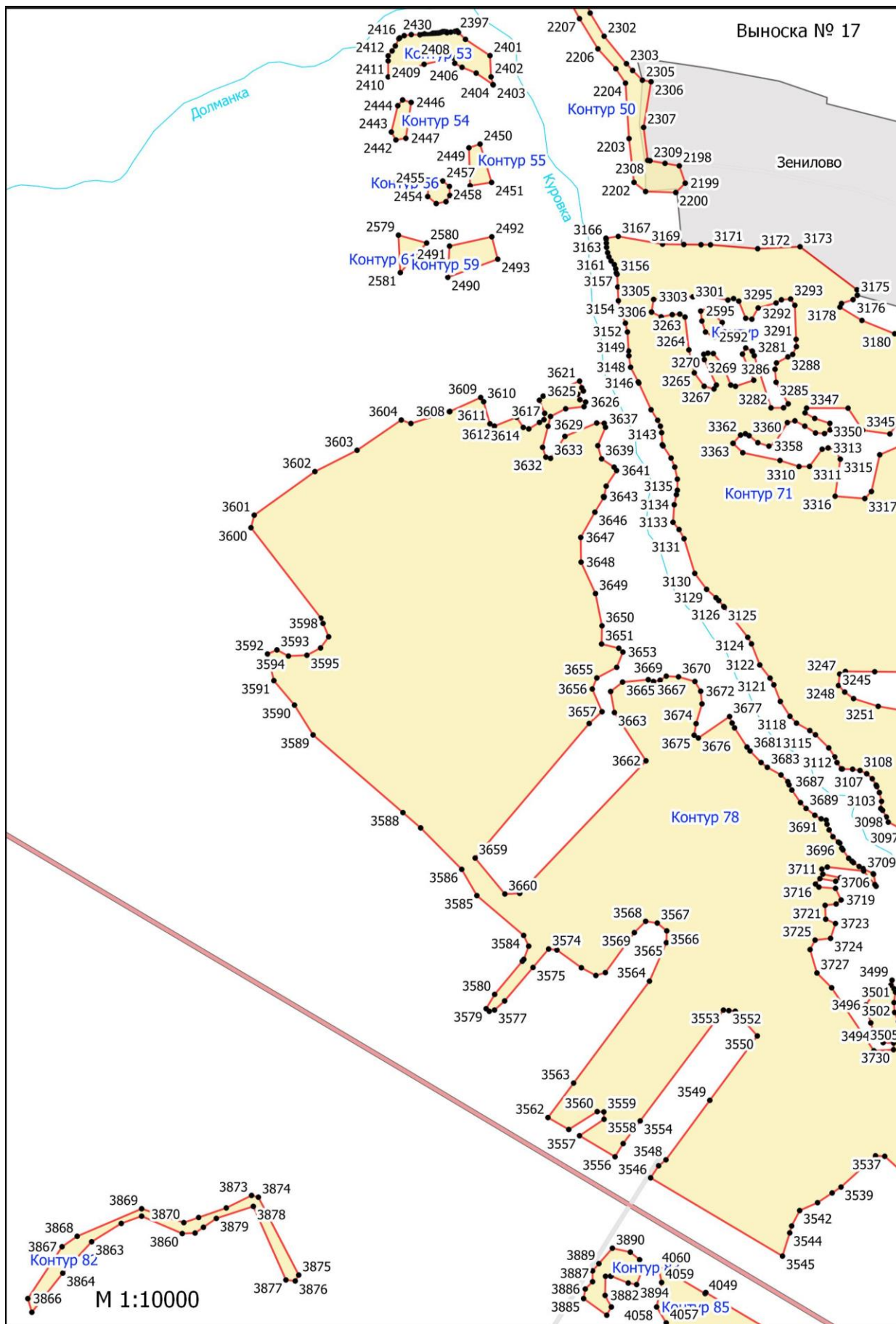


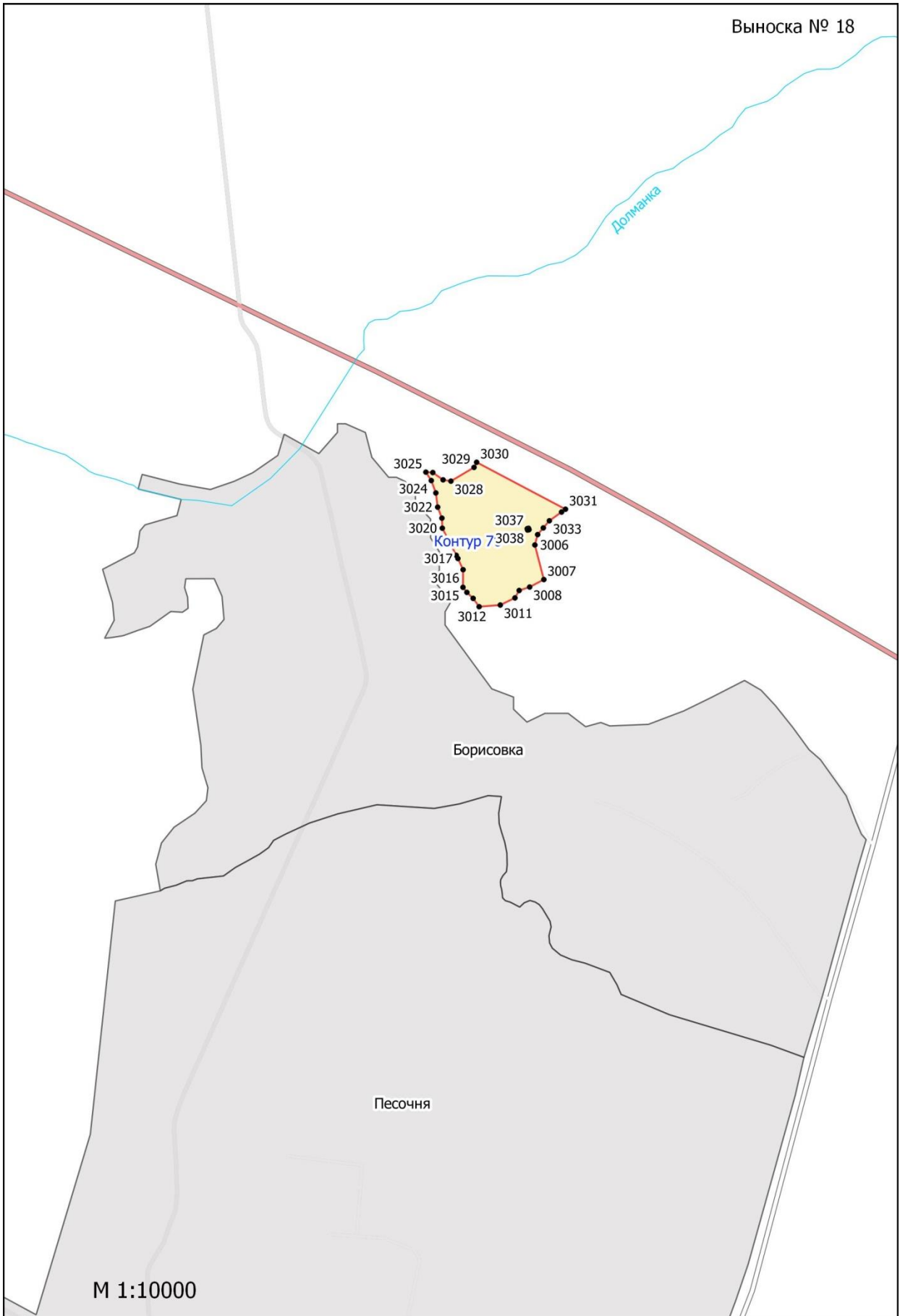
М 1:10000

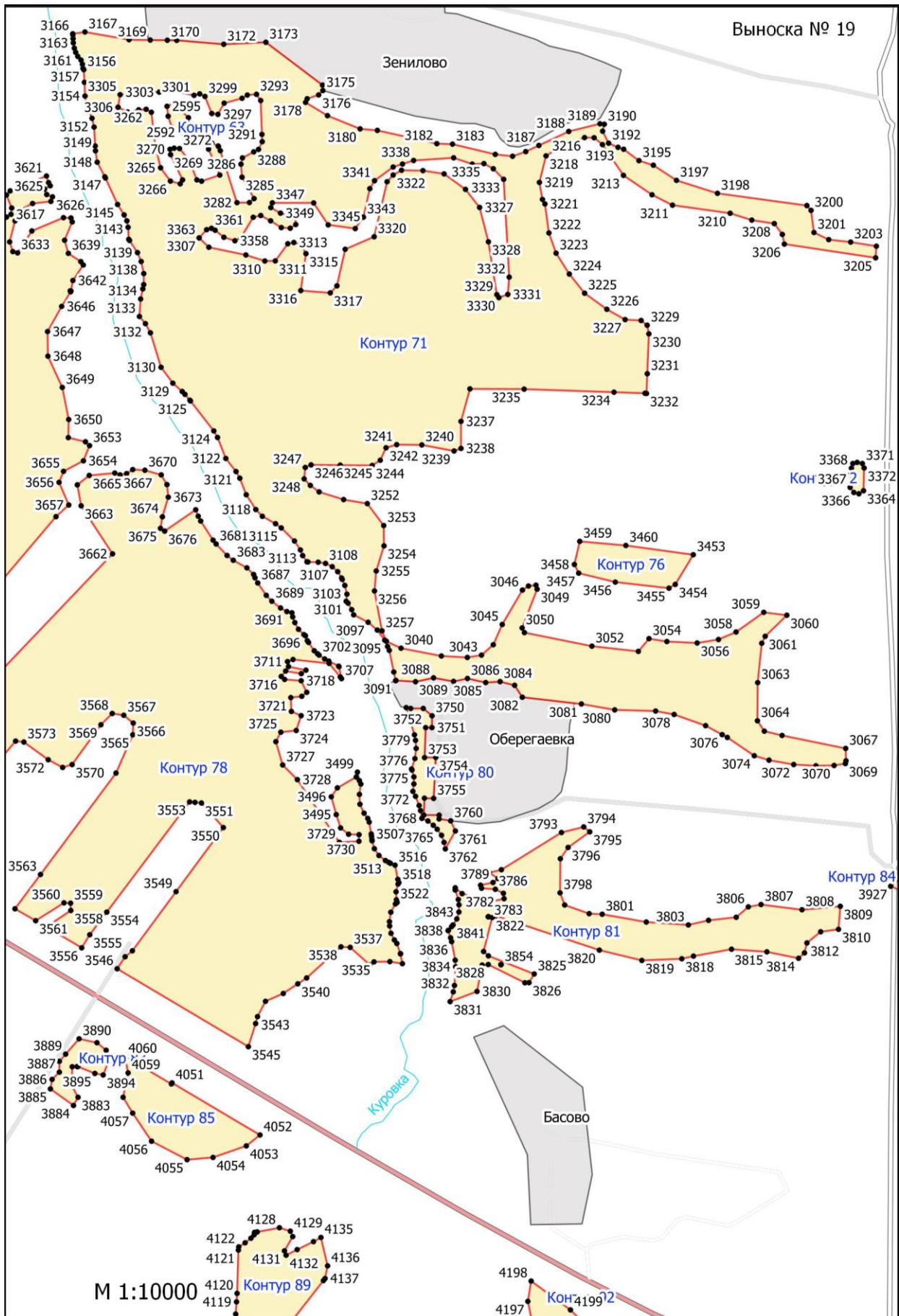
Зенилово

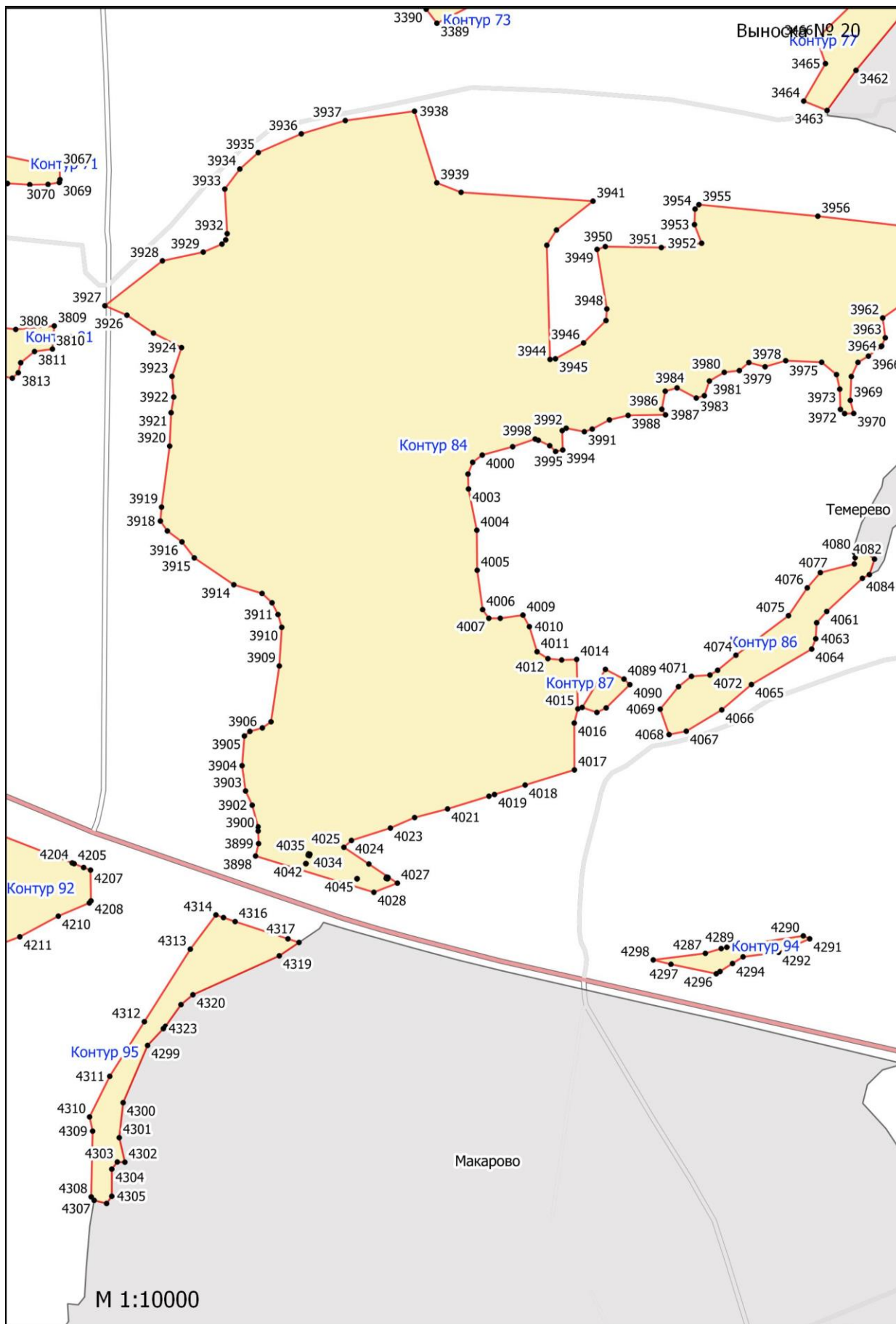


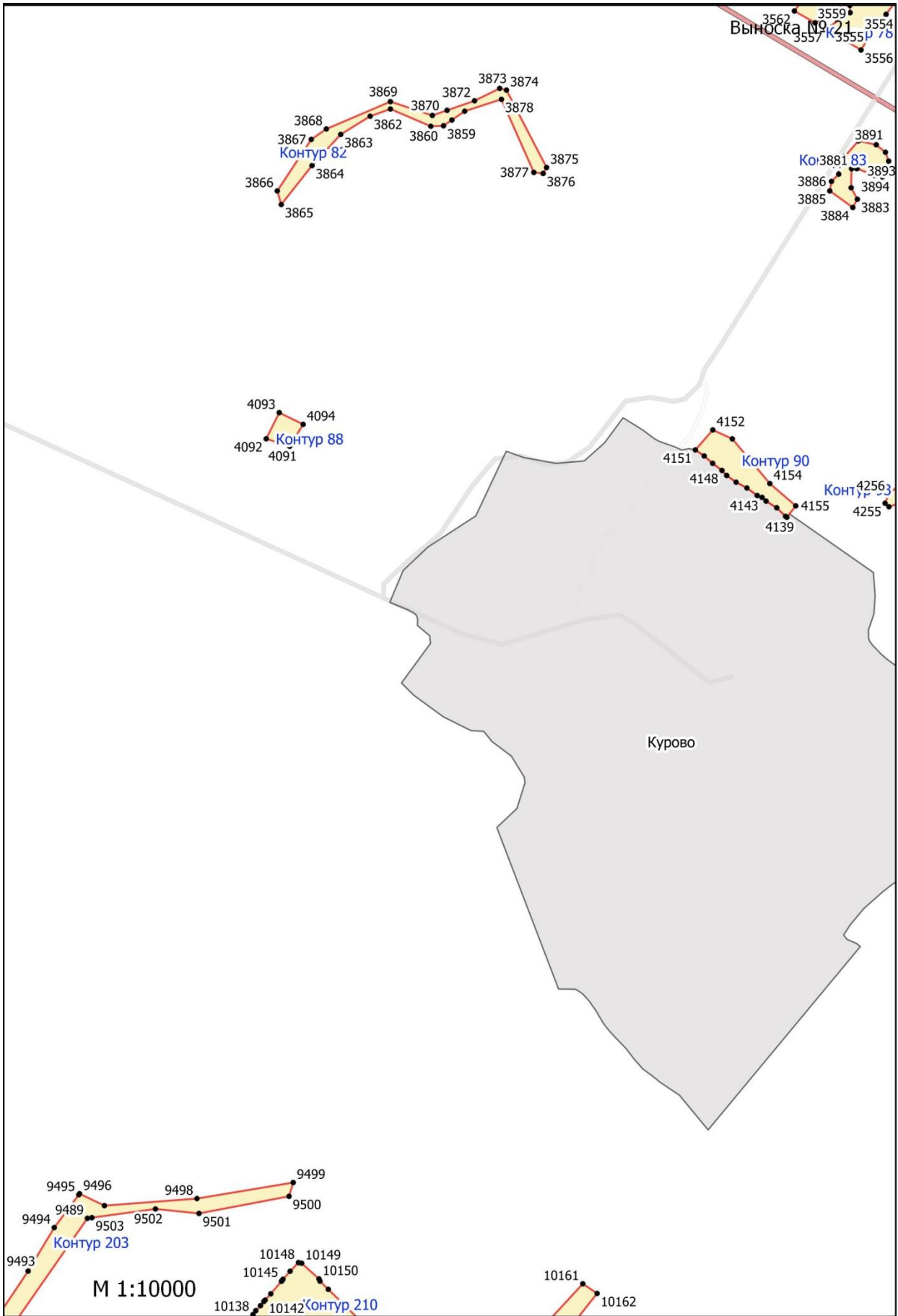


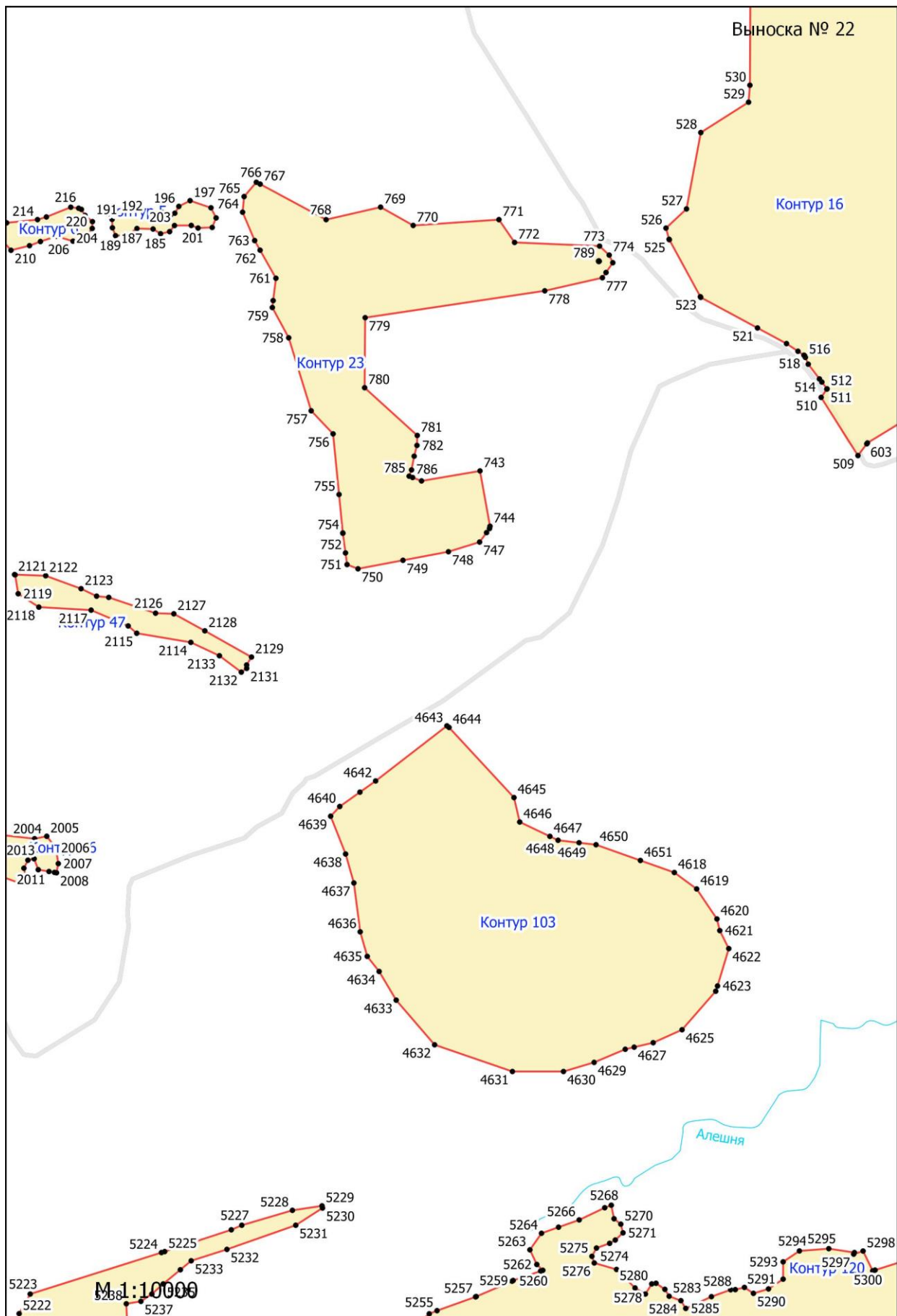


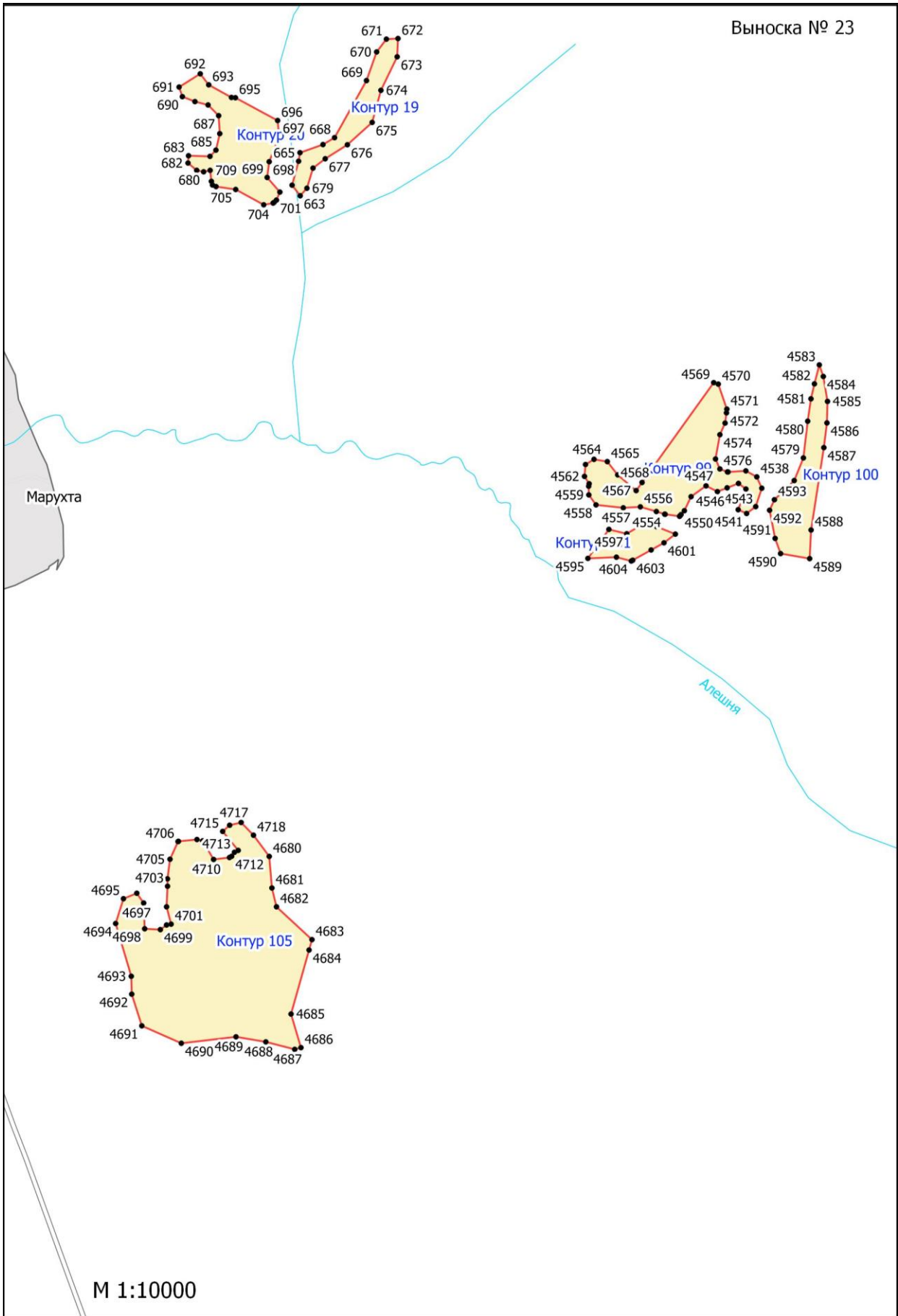


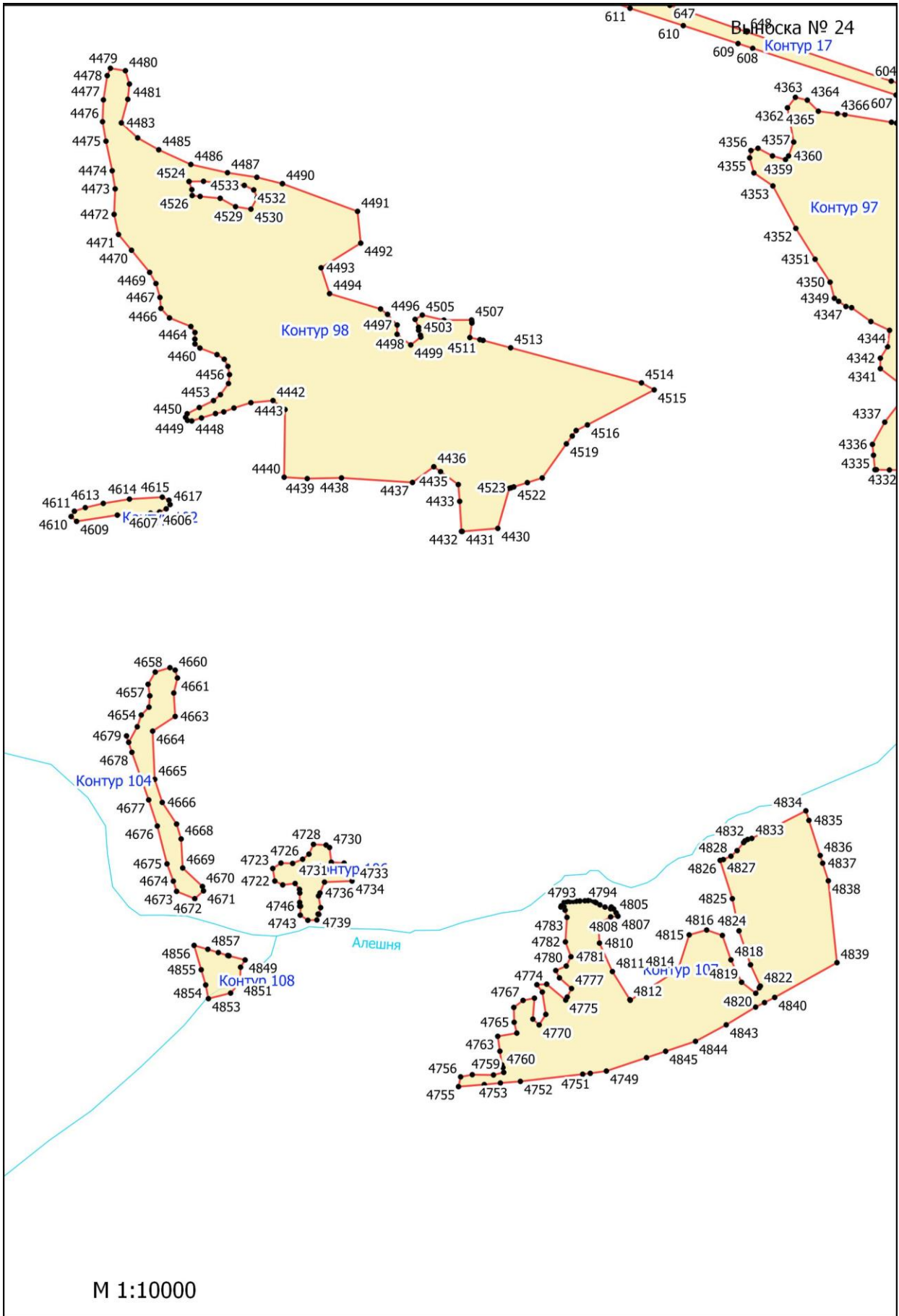


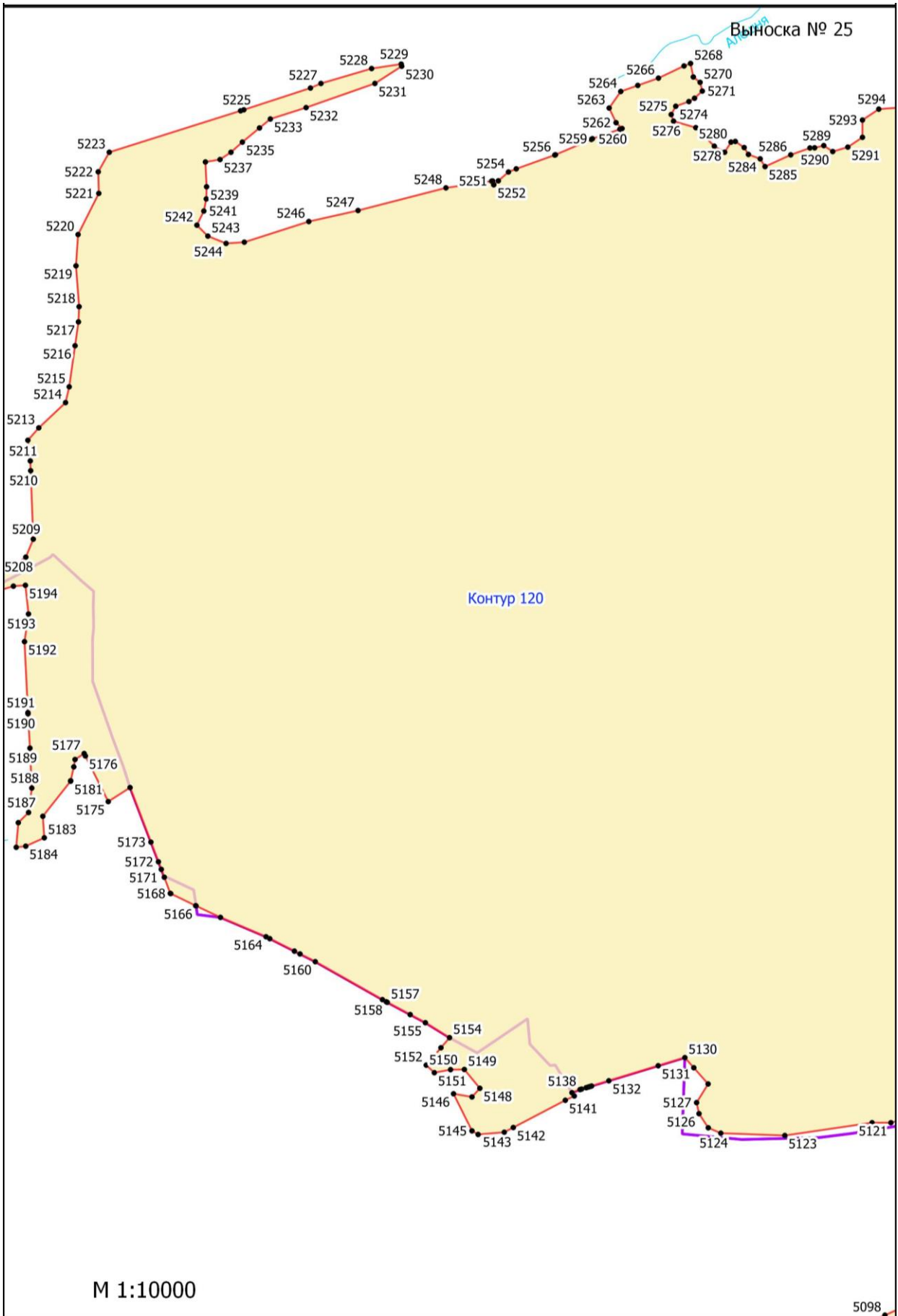


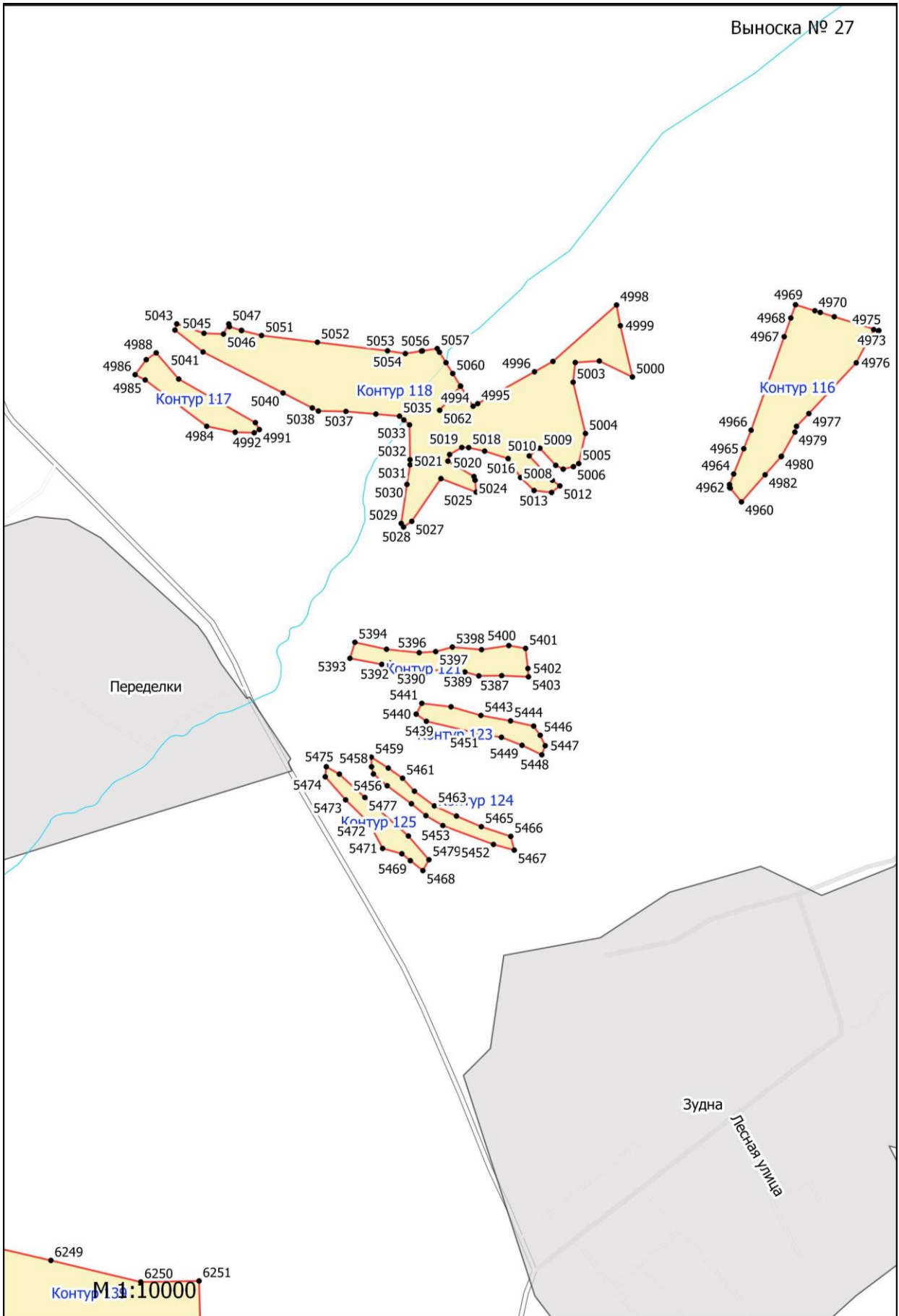


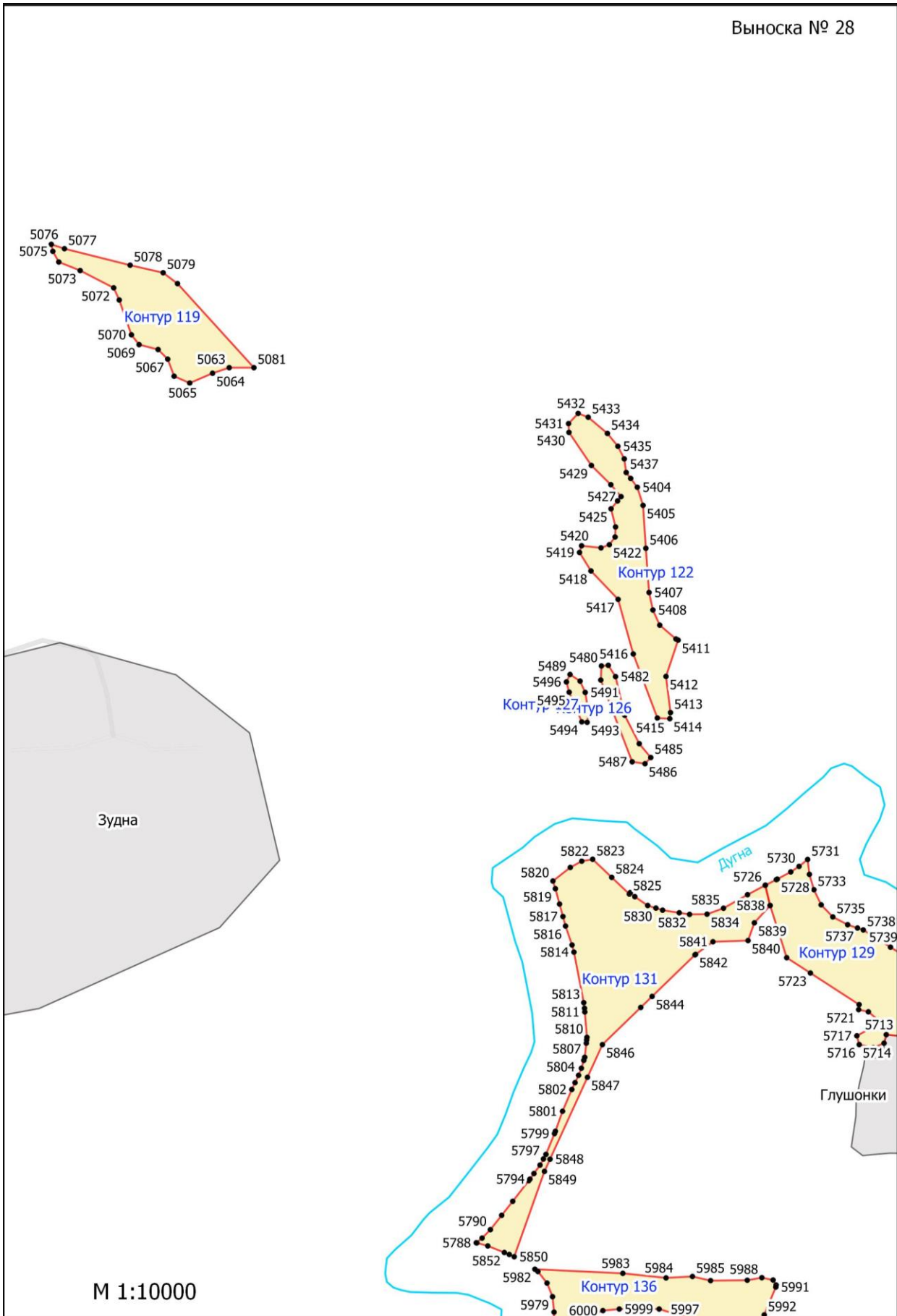


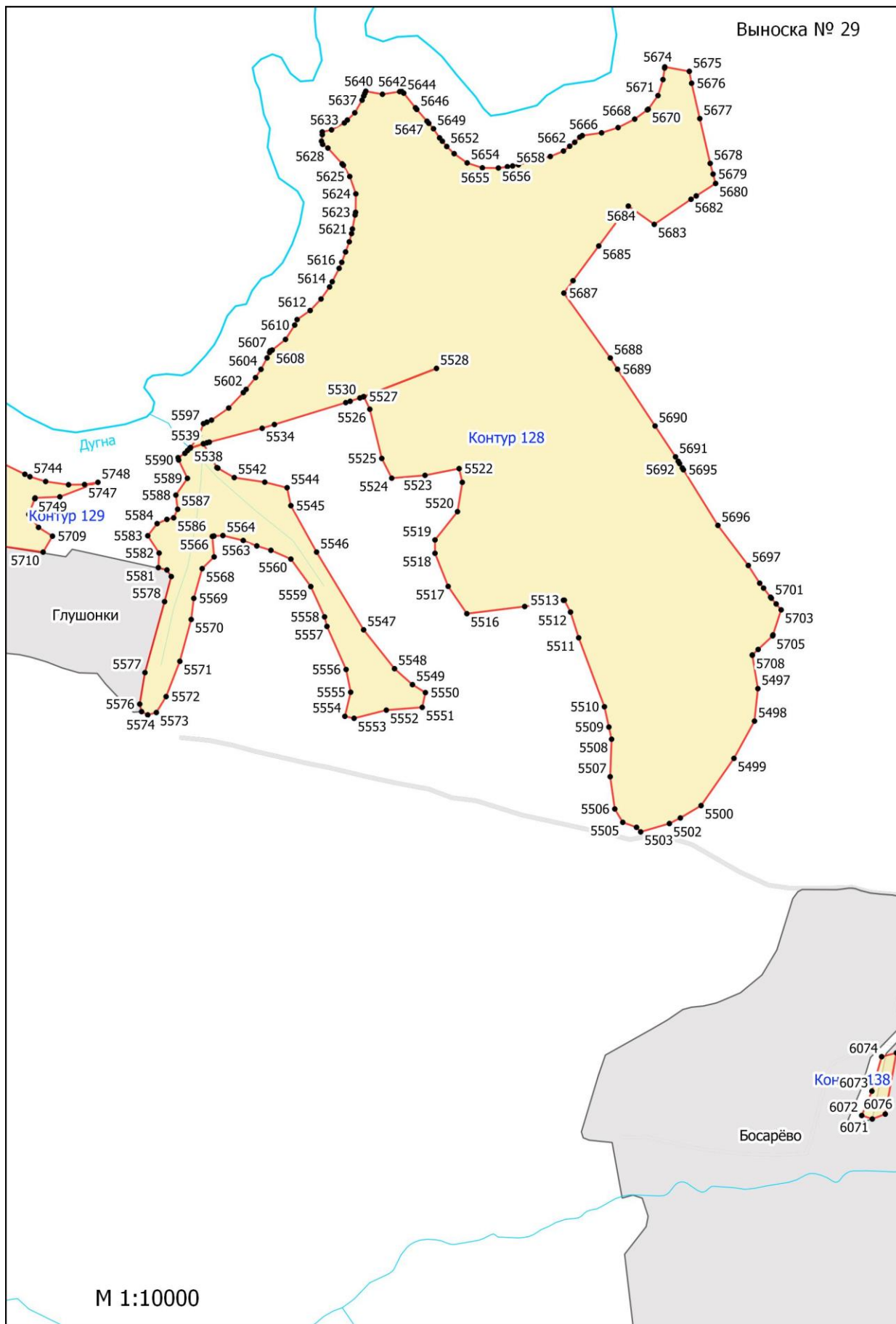


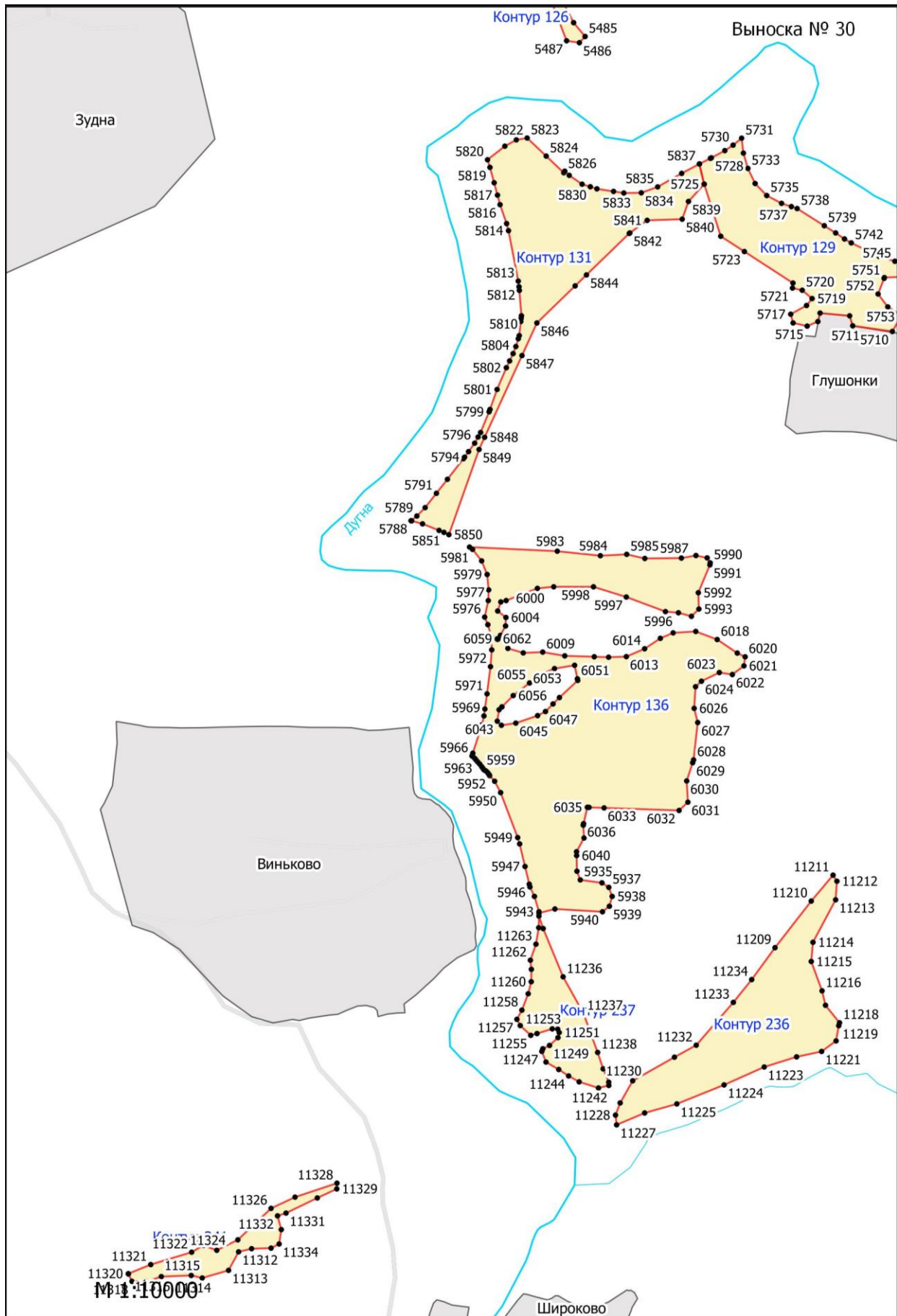


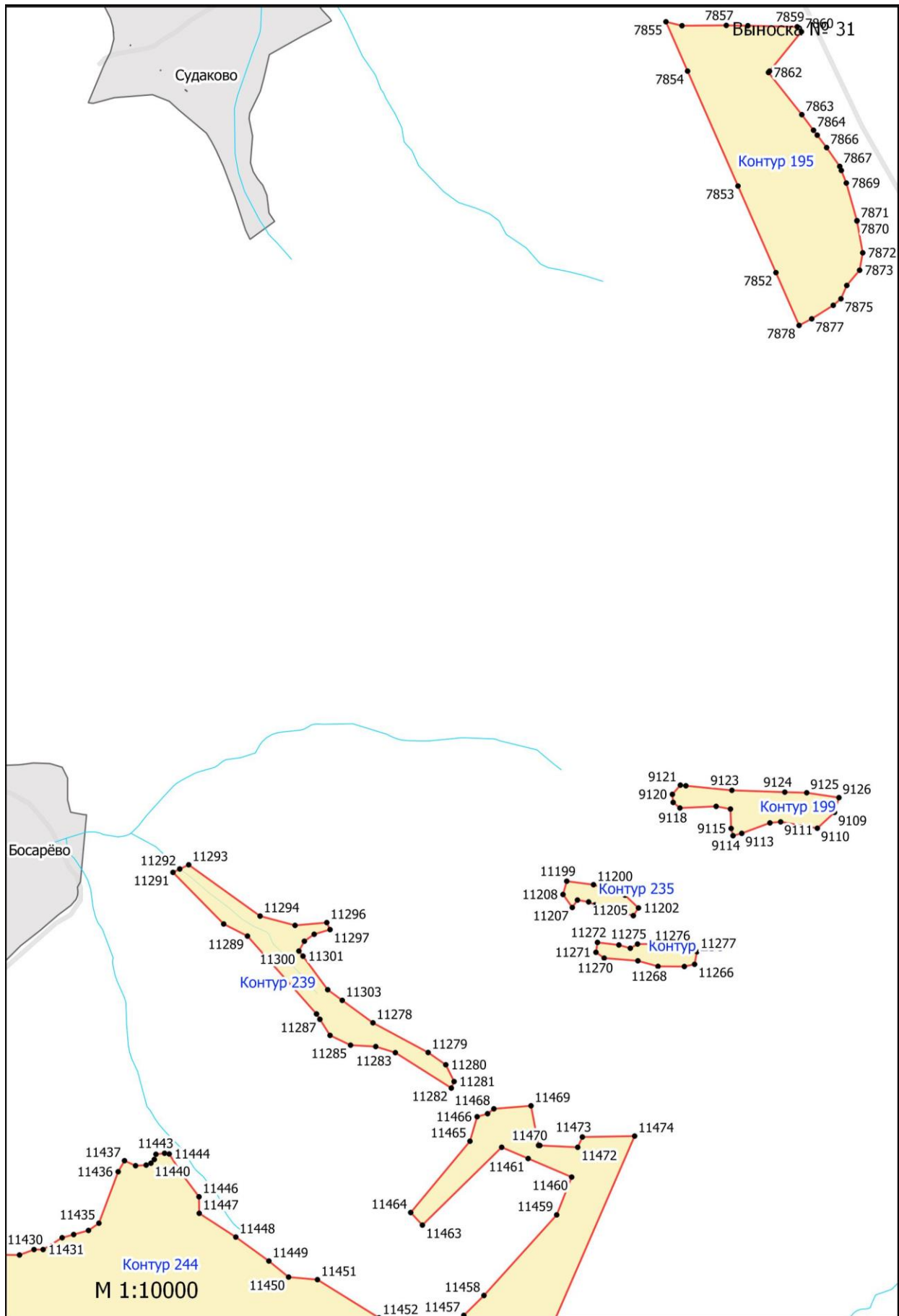


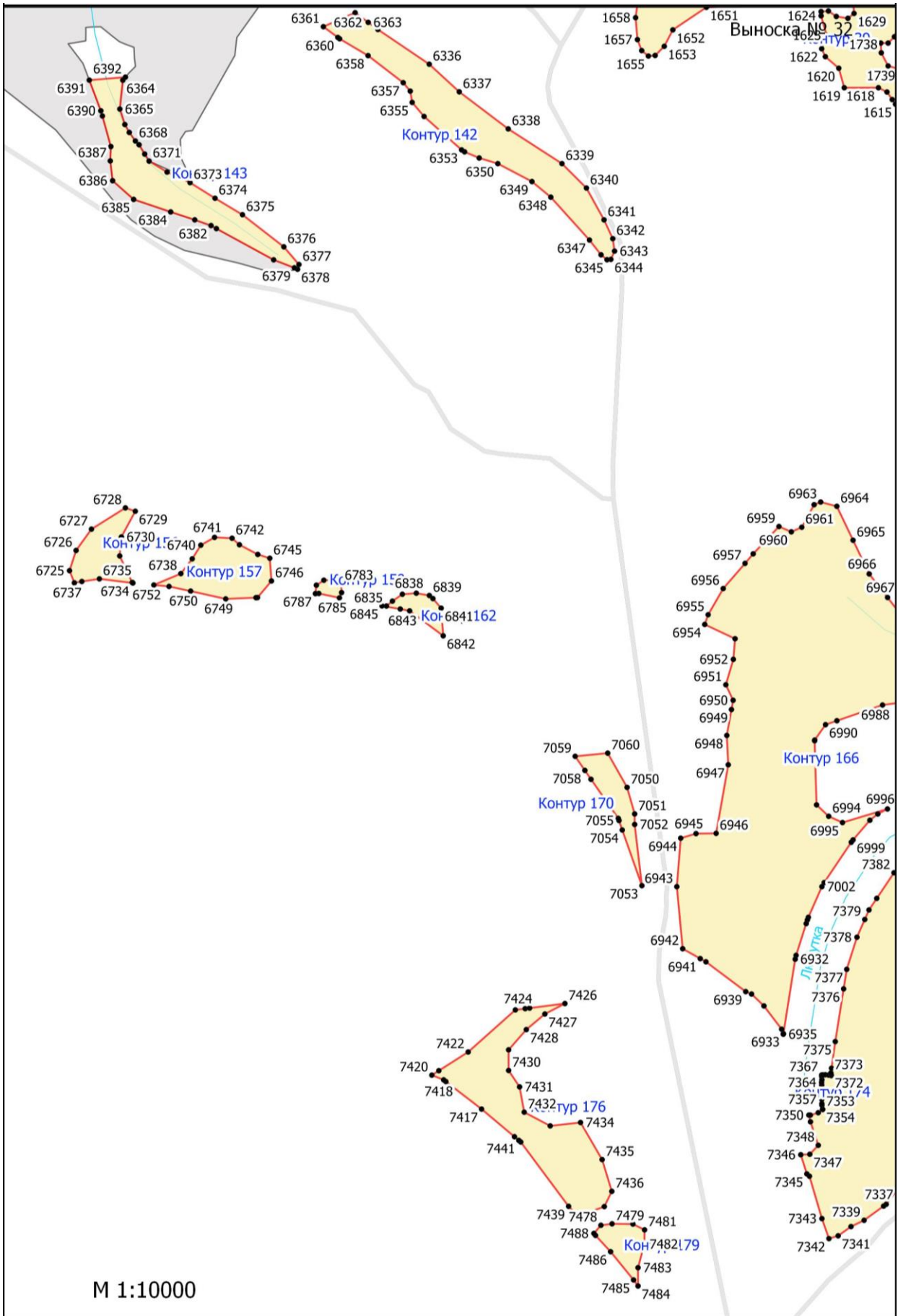


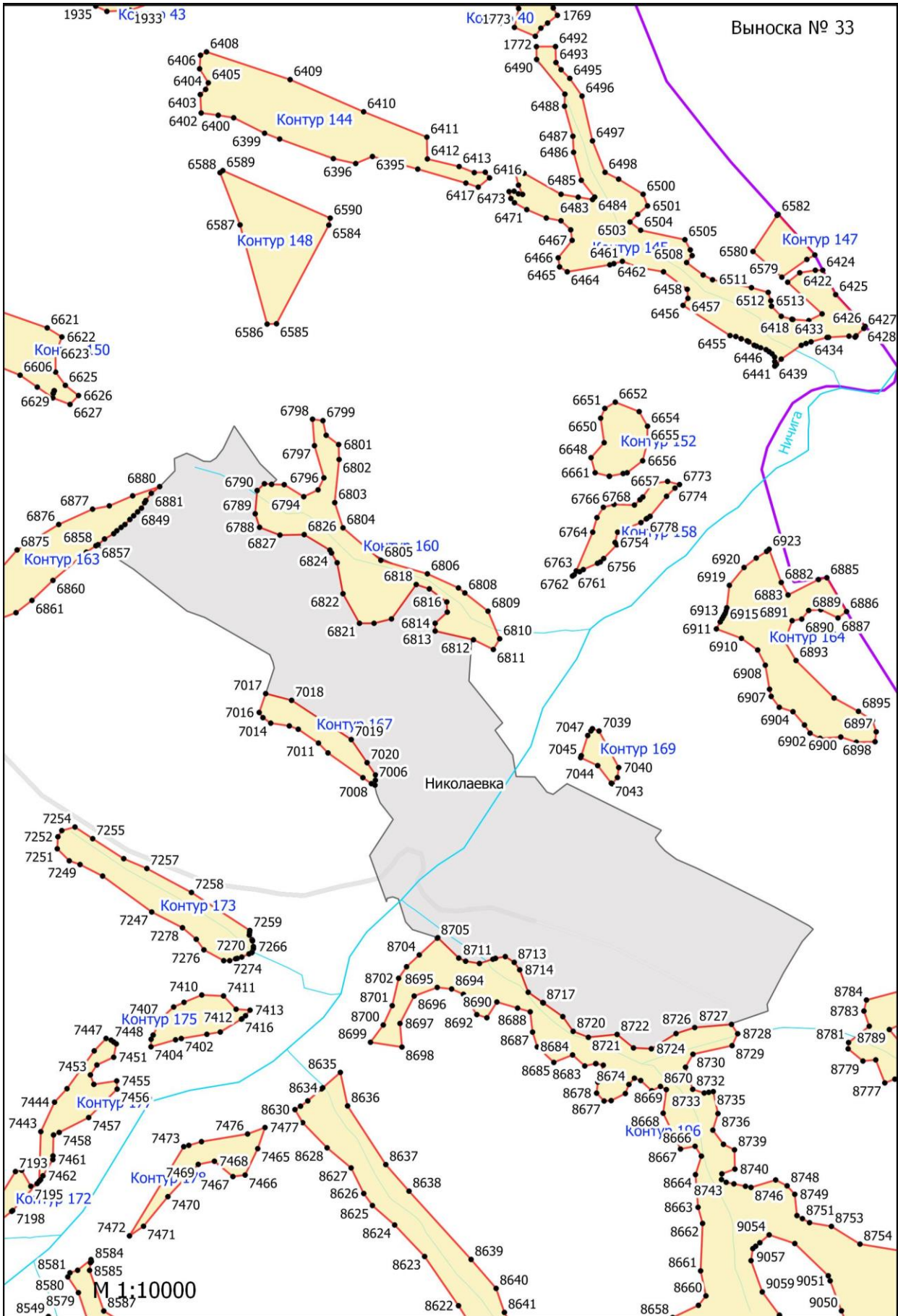


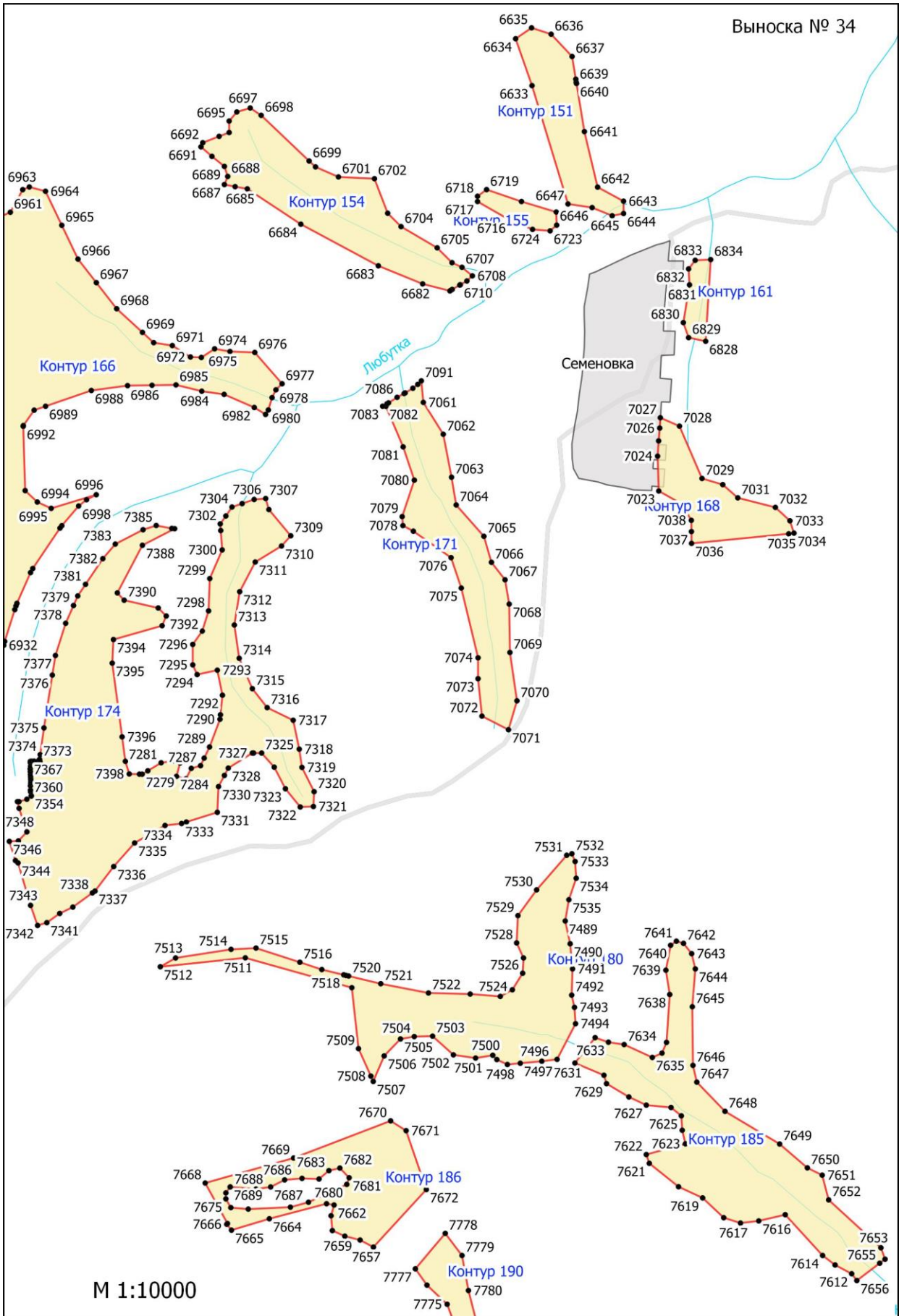




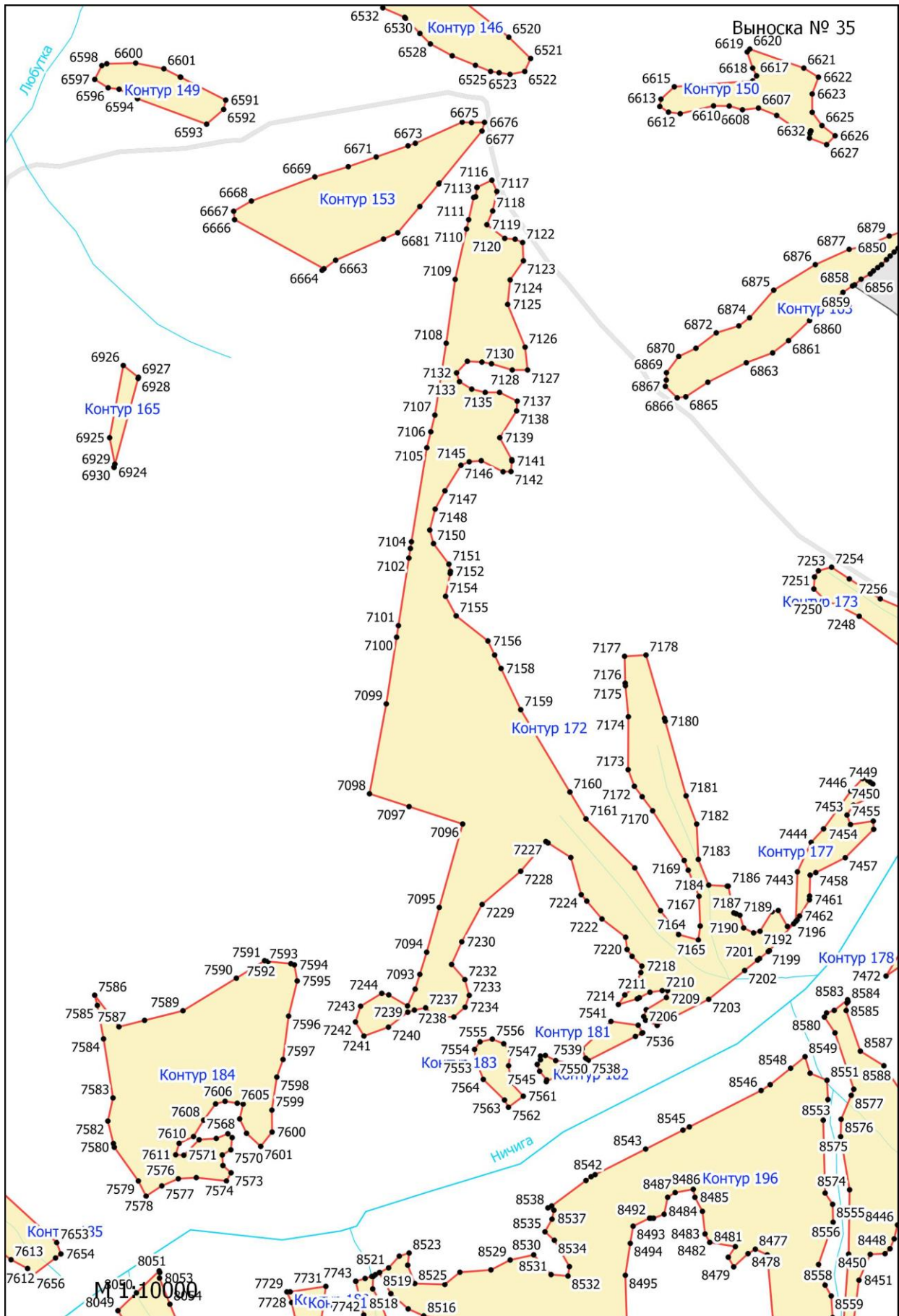


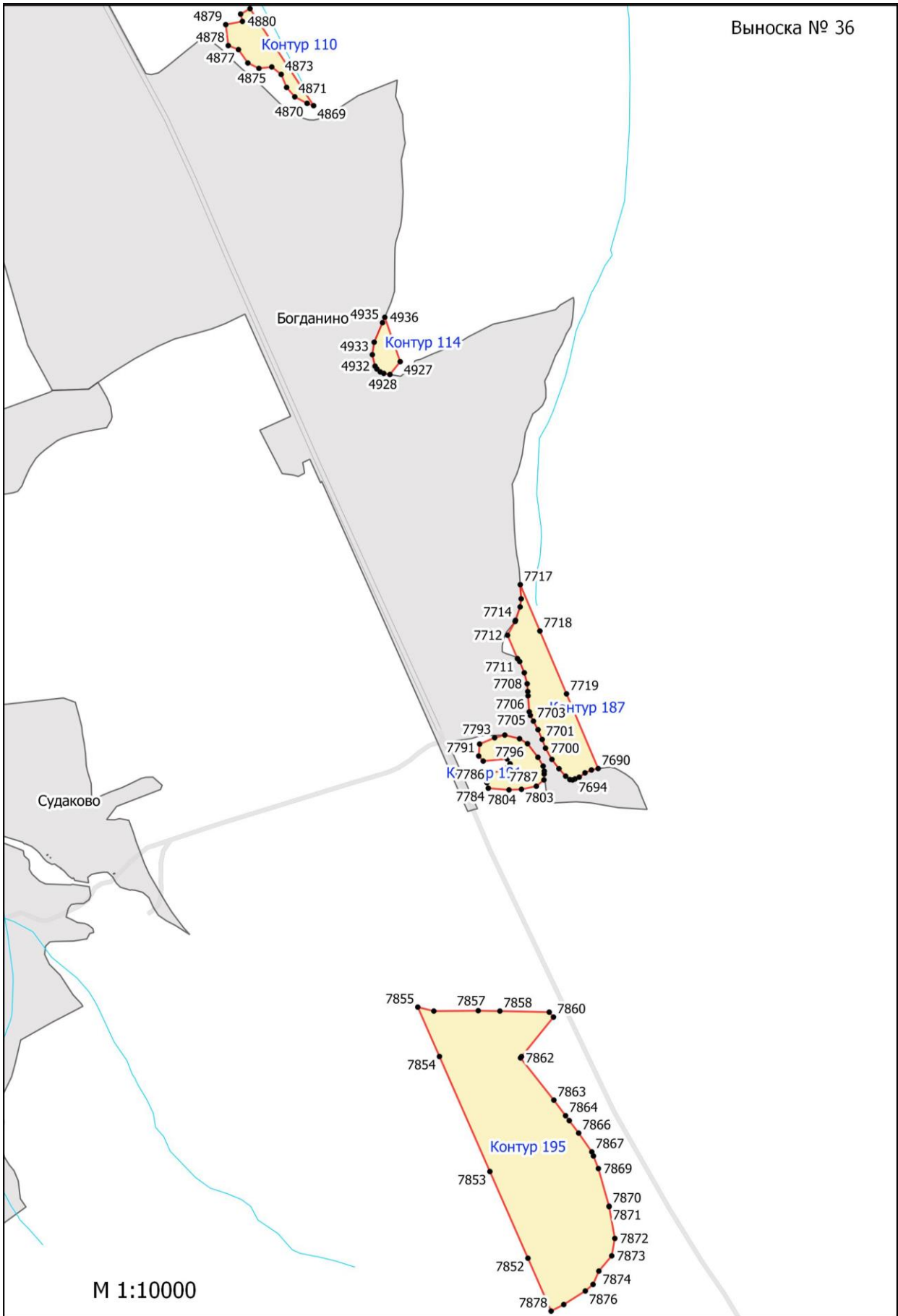


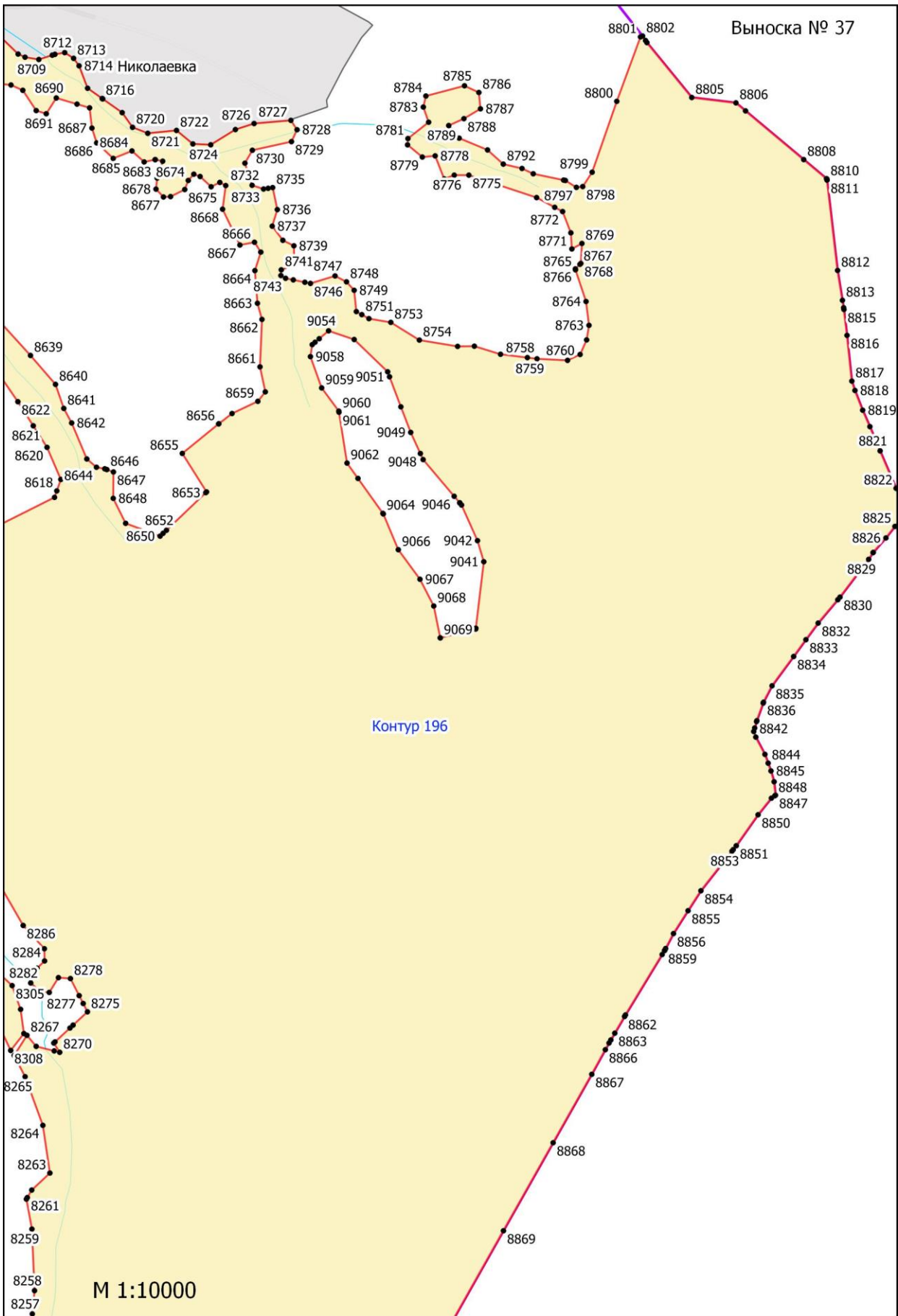




М 1:10000







Выноска № 37

Контур 196

М 1:10000

8712 8713
8709 8714 Николаевка

8286
8284
8282 8278
8305 8277 8275

8265
8264
8263
8261
8259
8258
8257

8784 8785 8786
8783 8787 8788
8781 8789 8788
8779 8778 8792 8799 8798
8776 8775 8797 8798

8801 8802

8800 8805 8806

8808 8810 8811

8812 8813 8815 8816 8817 8818 8819

8821 8822 8825 8826 8829 8830 8832 8833 8834 8835 8836 8842 8844 8845 8848 8847 8850 8851 8853 8854 8855 8856 8859 8862 8863 8866 8867 8868 8869

8639 8640 8641 8642 8621 8620 8618 8644 8646 8647 8648 8652 8650 8655 8656 8659 8661 8662 8663 8664 8667 8668 8678 8677 8674 8675 8676 8677 8678 8684 8685 8683 8687 8690 8691

9054 9058 9059 9051 9060 9061 9049 9062 9048 9064 9046 9066 9042 9041 9067 9068 9069

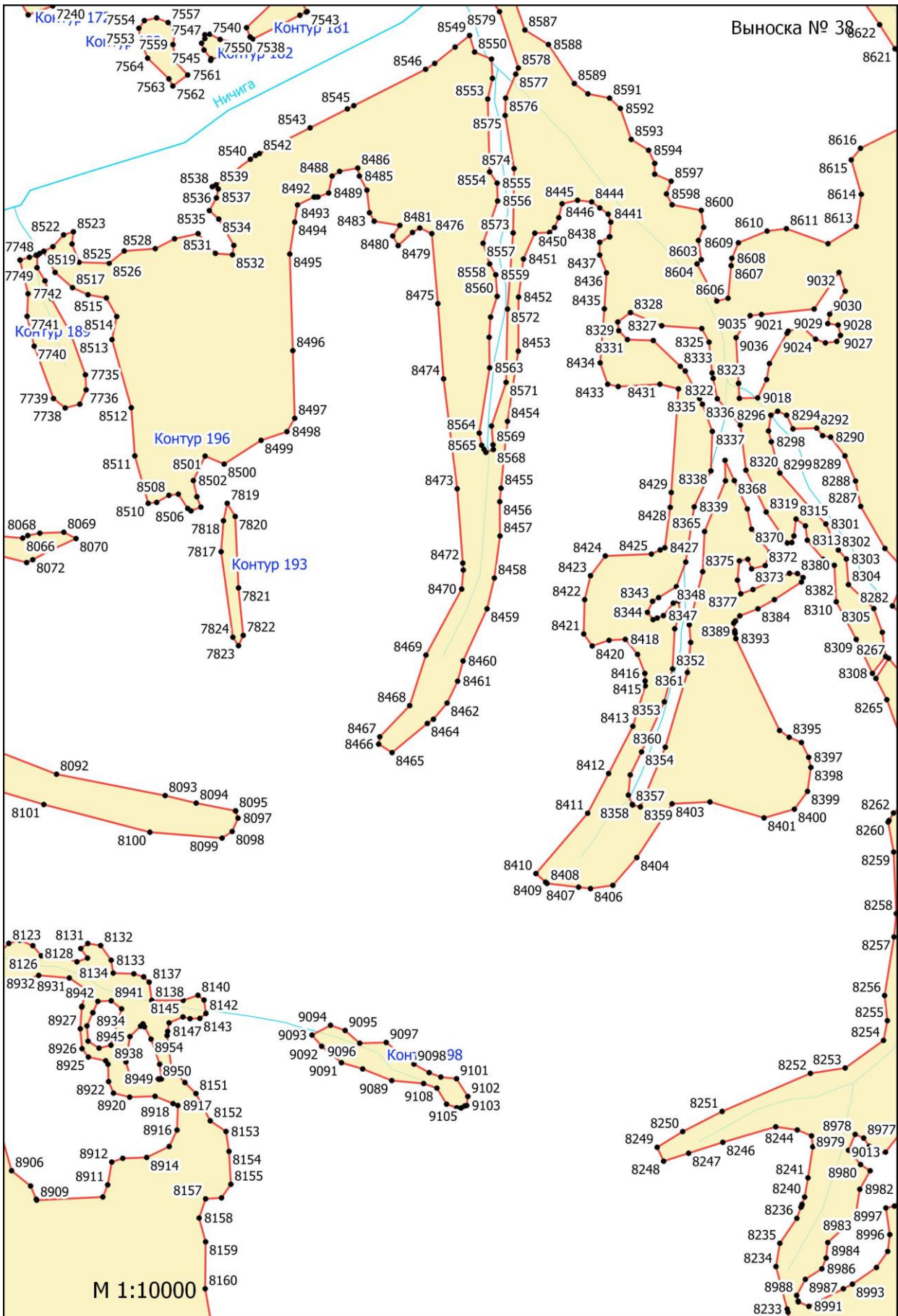
8736 8737 8739 8741 8747 8748 8746 8749 8751 8753 8754 8758 8760 8759 8772 8771 8769 8765 8767 8766 8764 8763 8764 8765 8766 8768

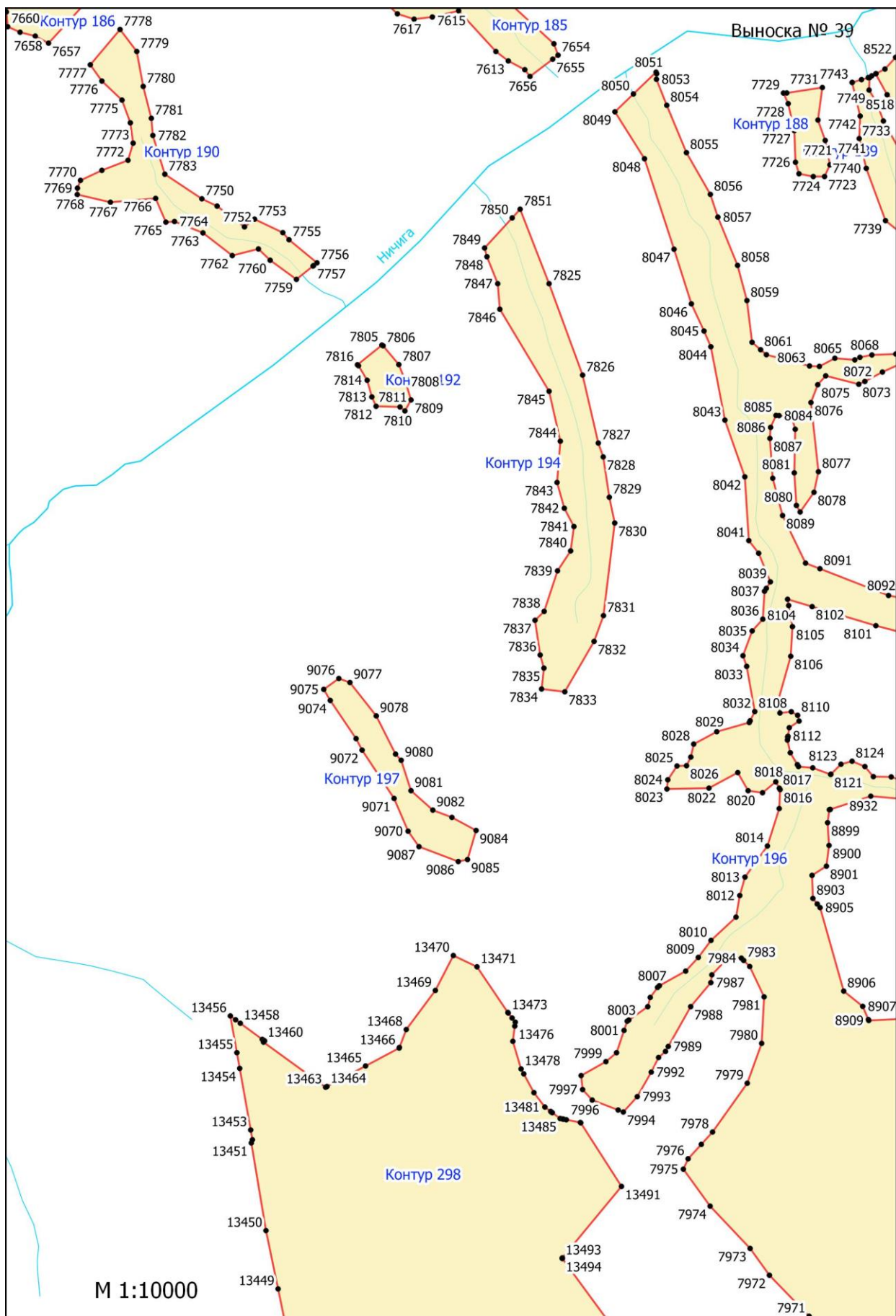
8732 8735 8736 8737 8739 8741 8747 8748 8746 8749 8751 8753 8754 8758 8760 8759 8772 8771 8769 8765 8767 8766 8764 8763 8764 8765 8766 8768

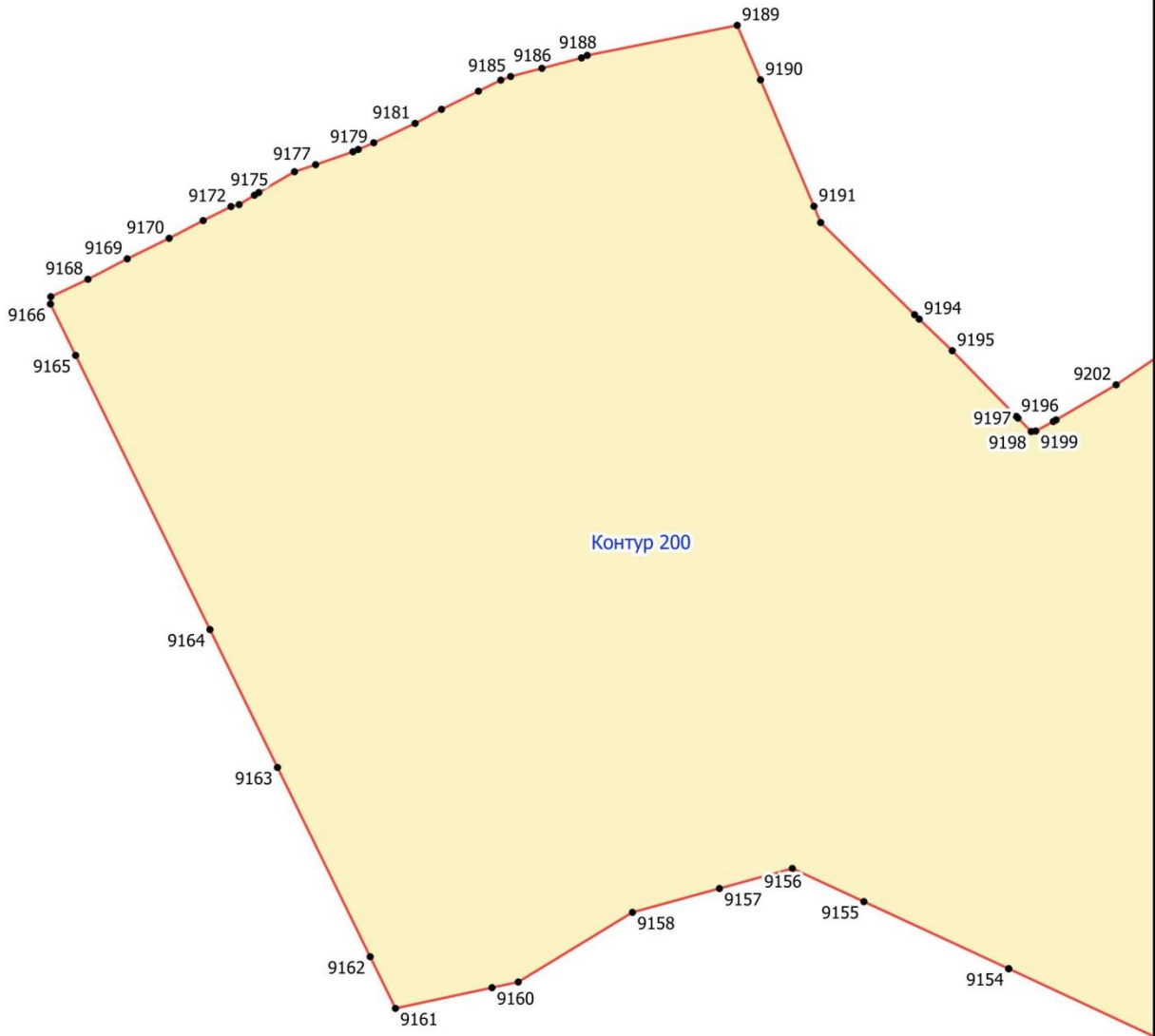
8726 8727 8728 8729 8730 8731 8732 8733 8734 8735 8736 8737 8739 8741 8747 8748 8746 8749 8751 8753 8754 8758 8760 8759 8772 8771 8769 8765 8767 8766 8764 8763 8764 8765 8766 8768

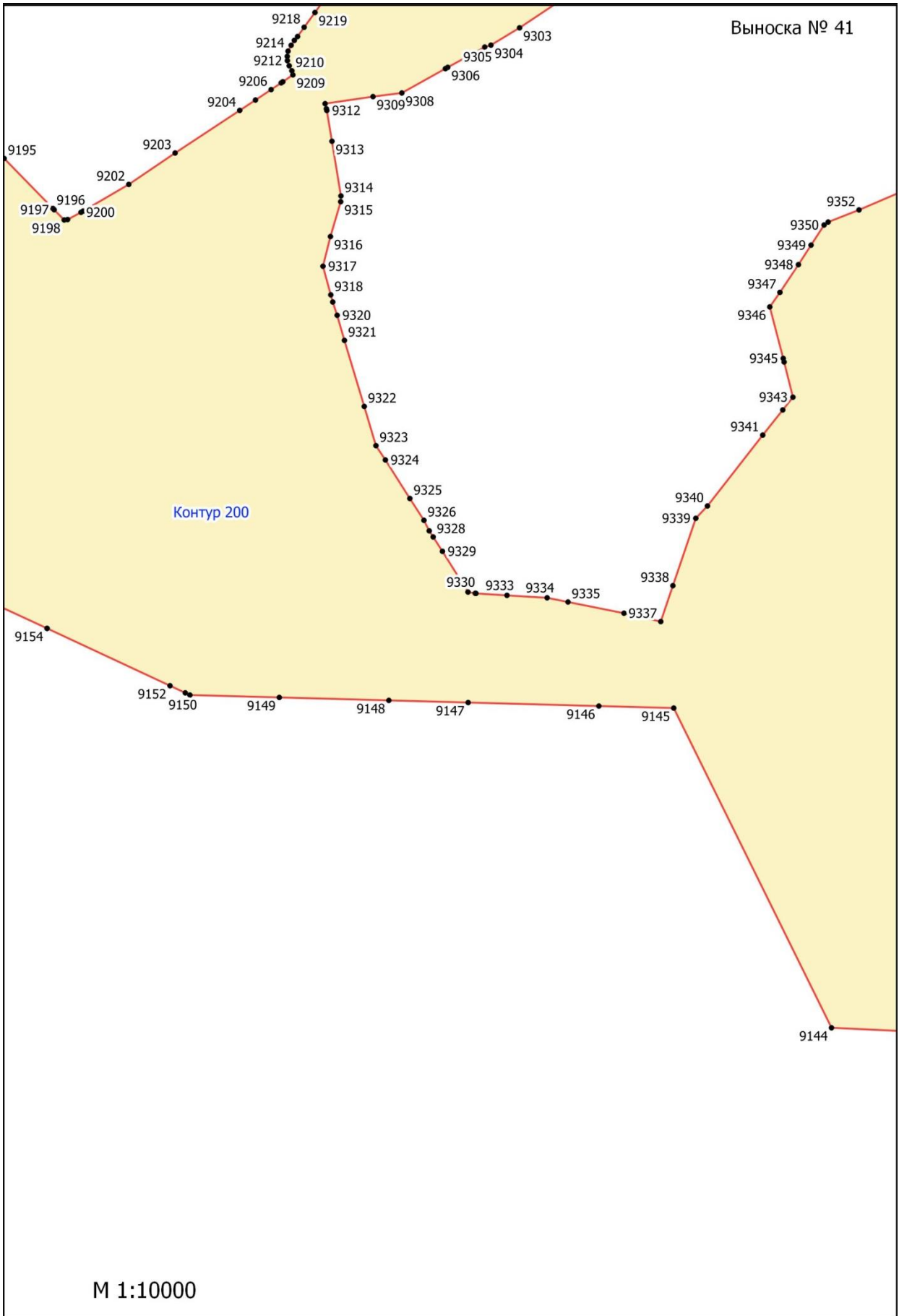
8720 8722 8726 8727 8728 8729 8730 8731 8732 8733 8734 8735 8736 8737 8739 8741 8747 8748 8746 8749 8751 8753 8754 8758 8760 8759 8772 8771 8769 8765 8767 8766 8764 8763 8764 8765 8766 8768

8712 8713 8709 8714 Николаевка



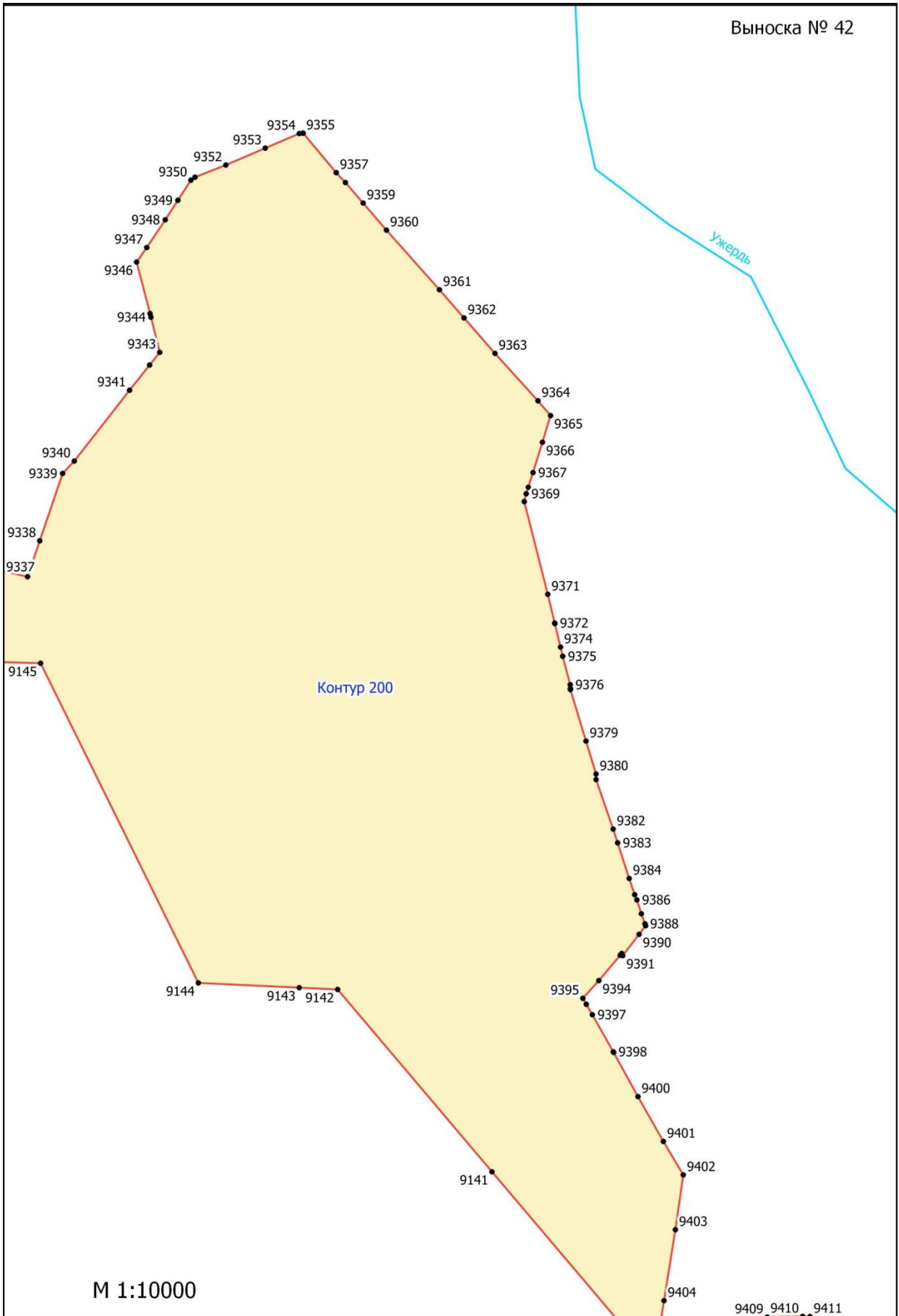




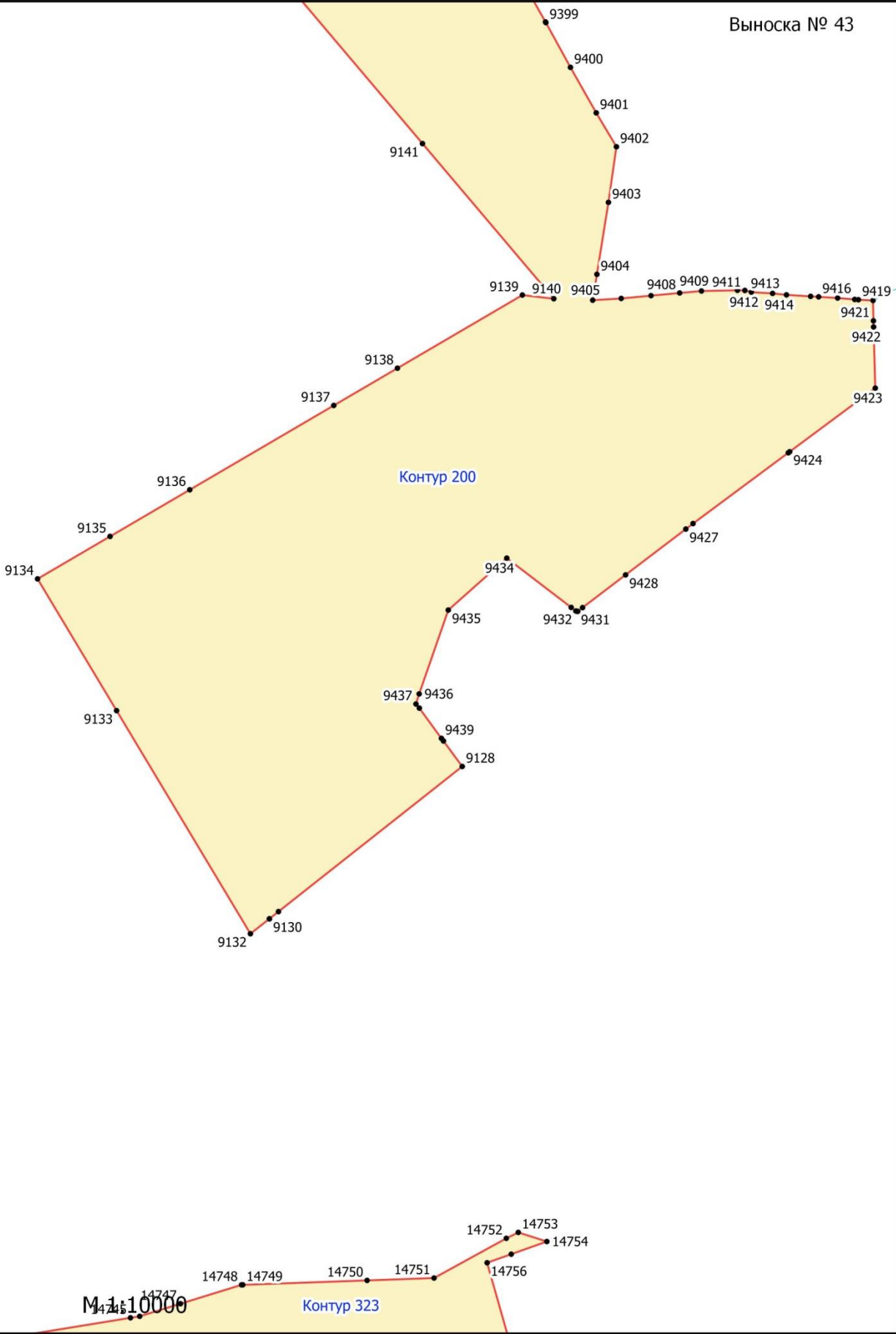


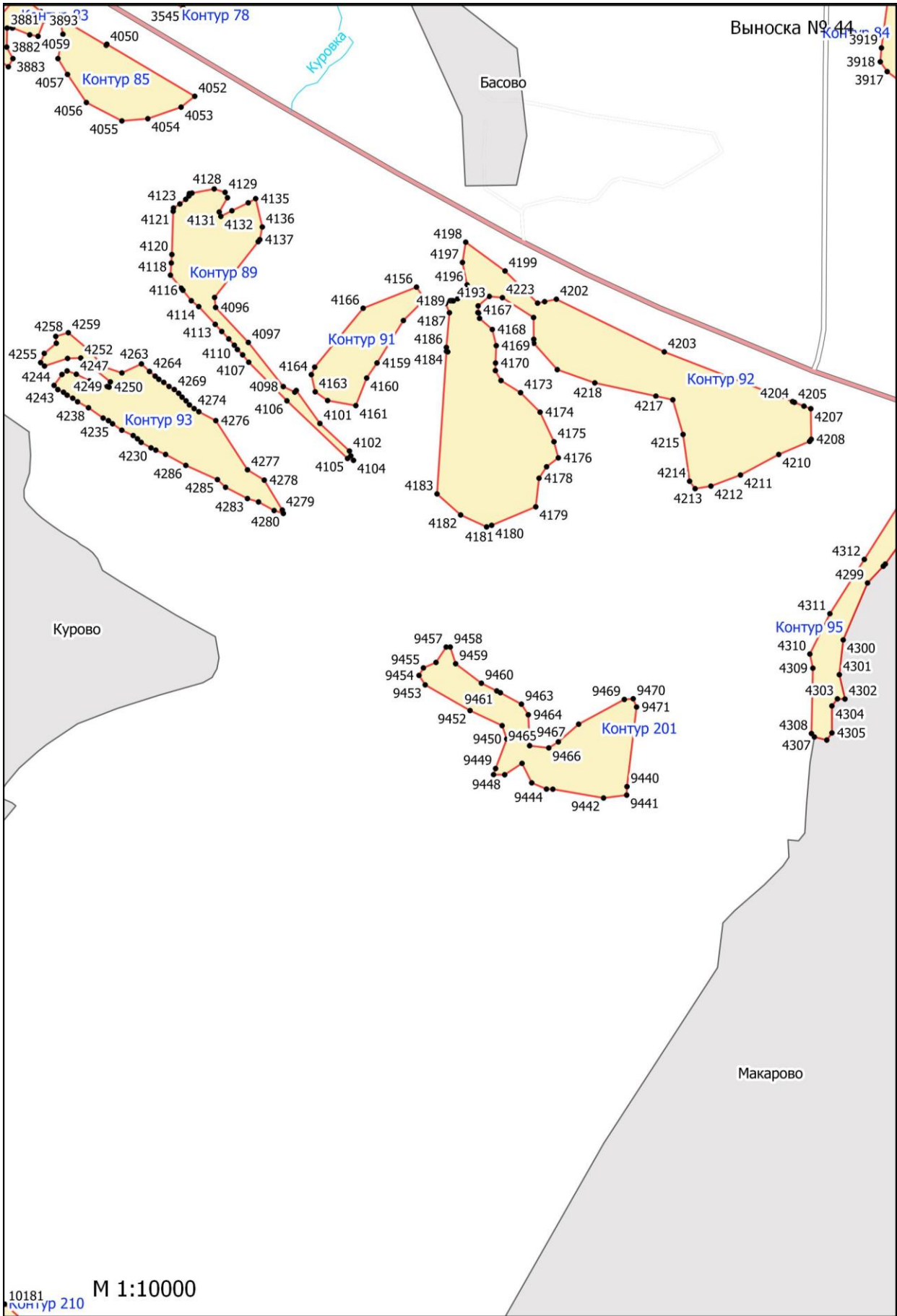
Контур 200

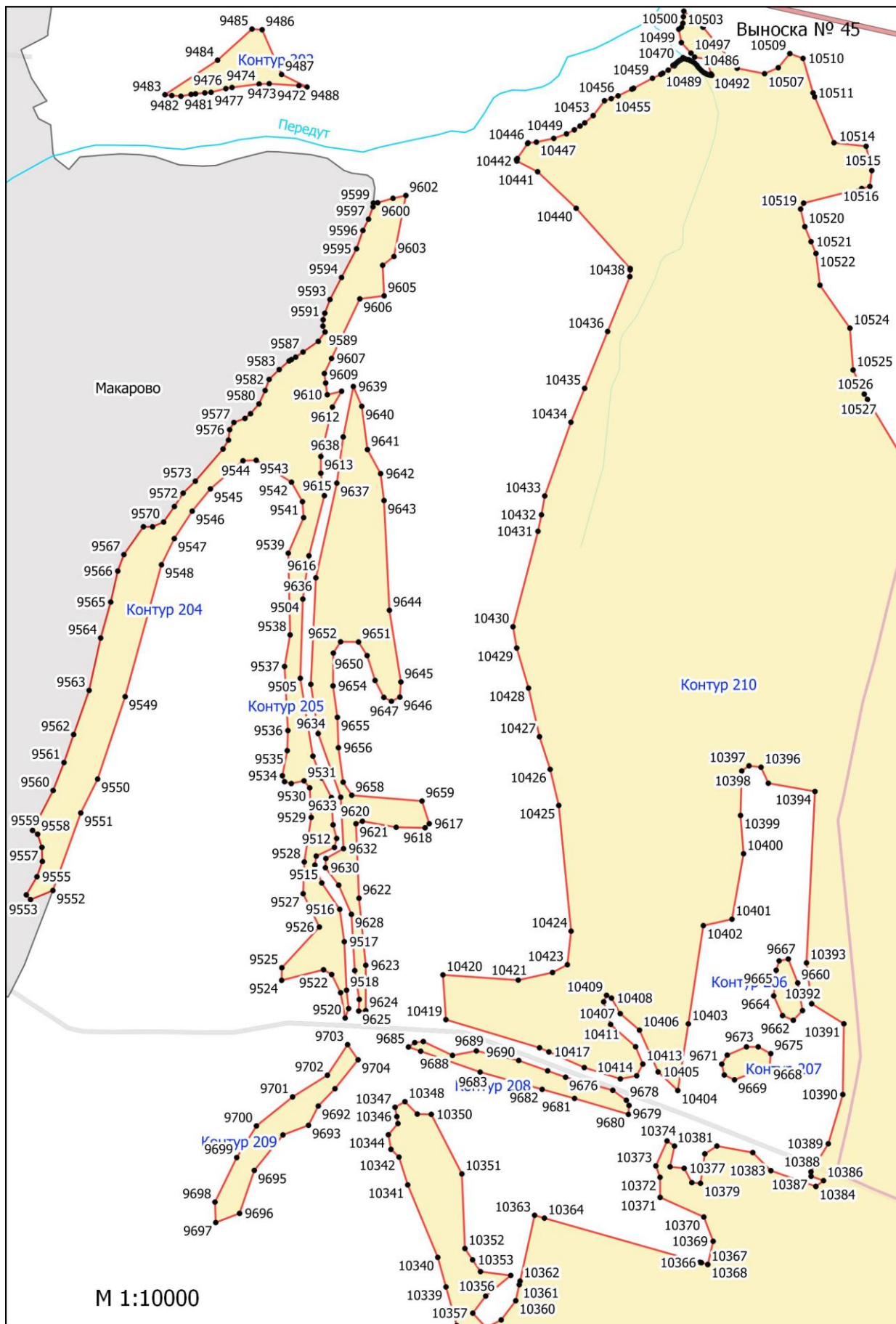
M 1:10000

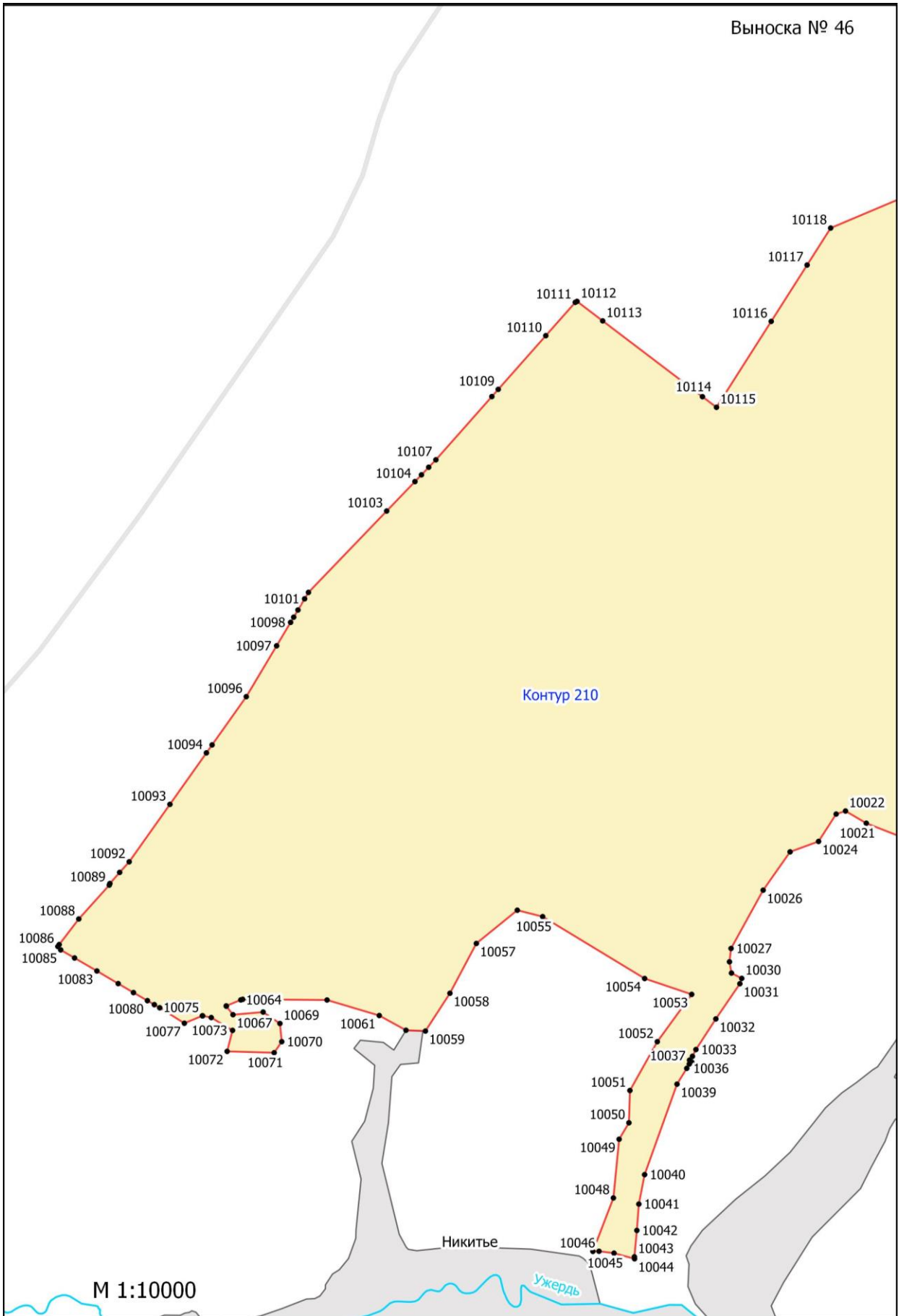


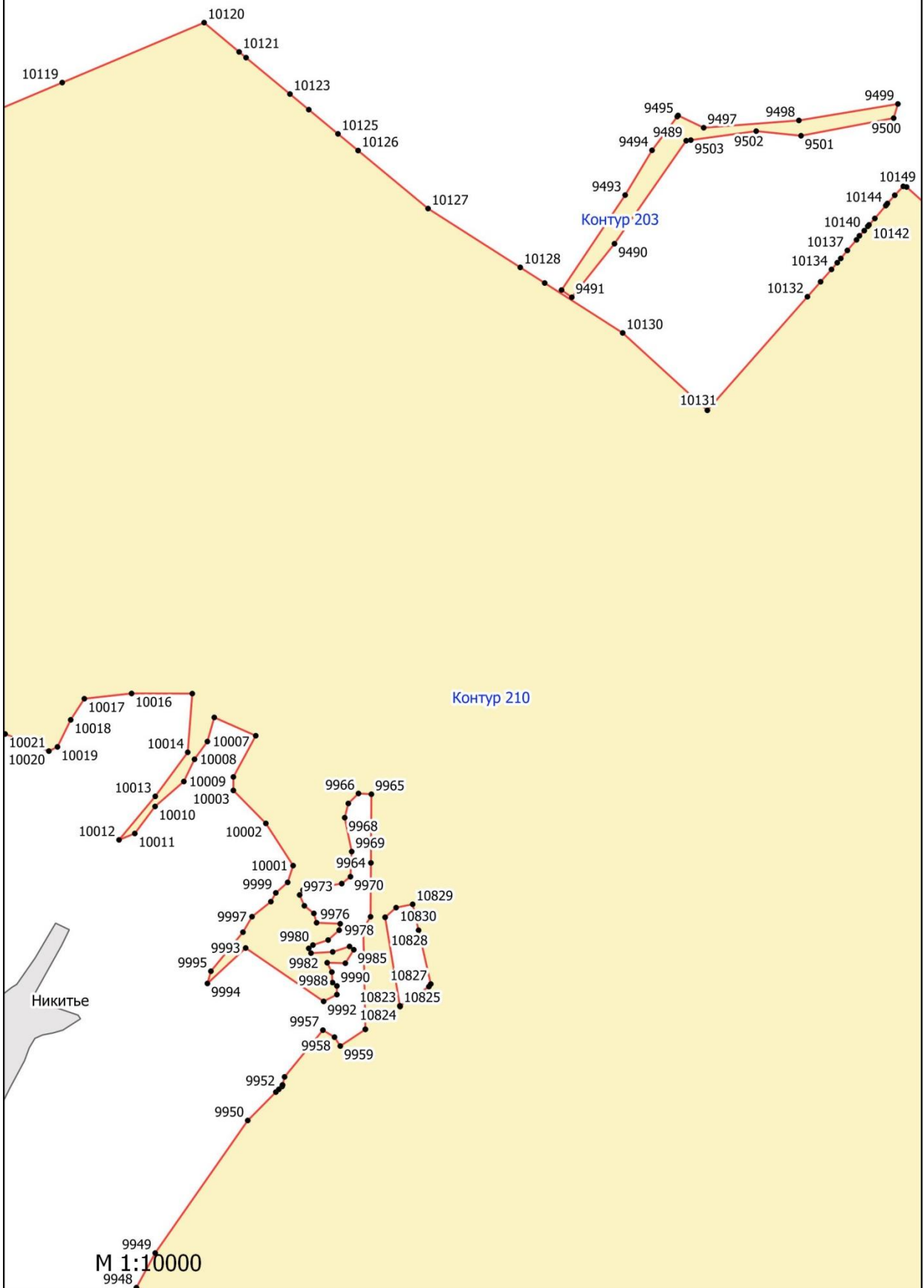
М 1:10000

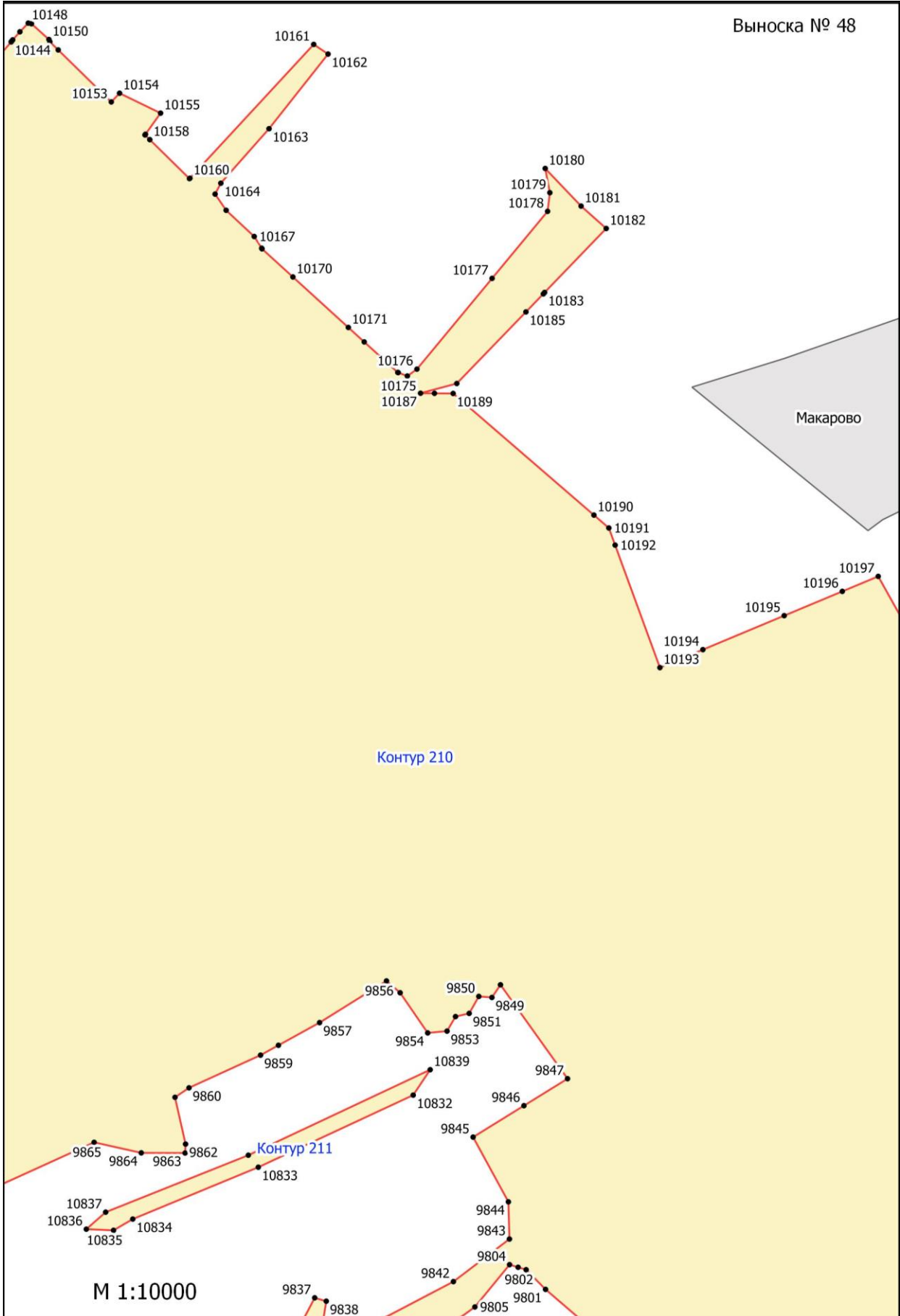








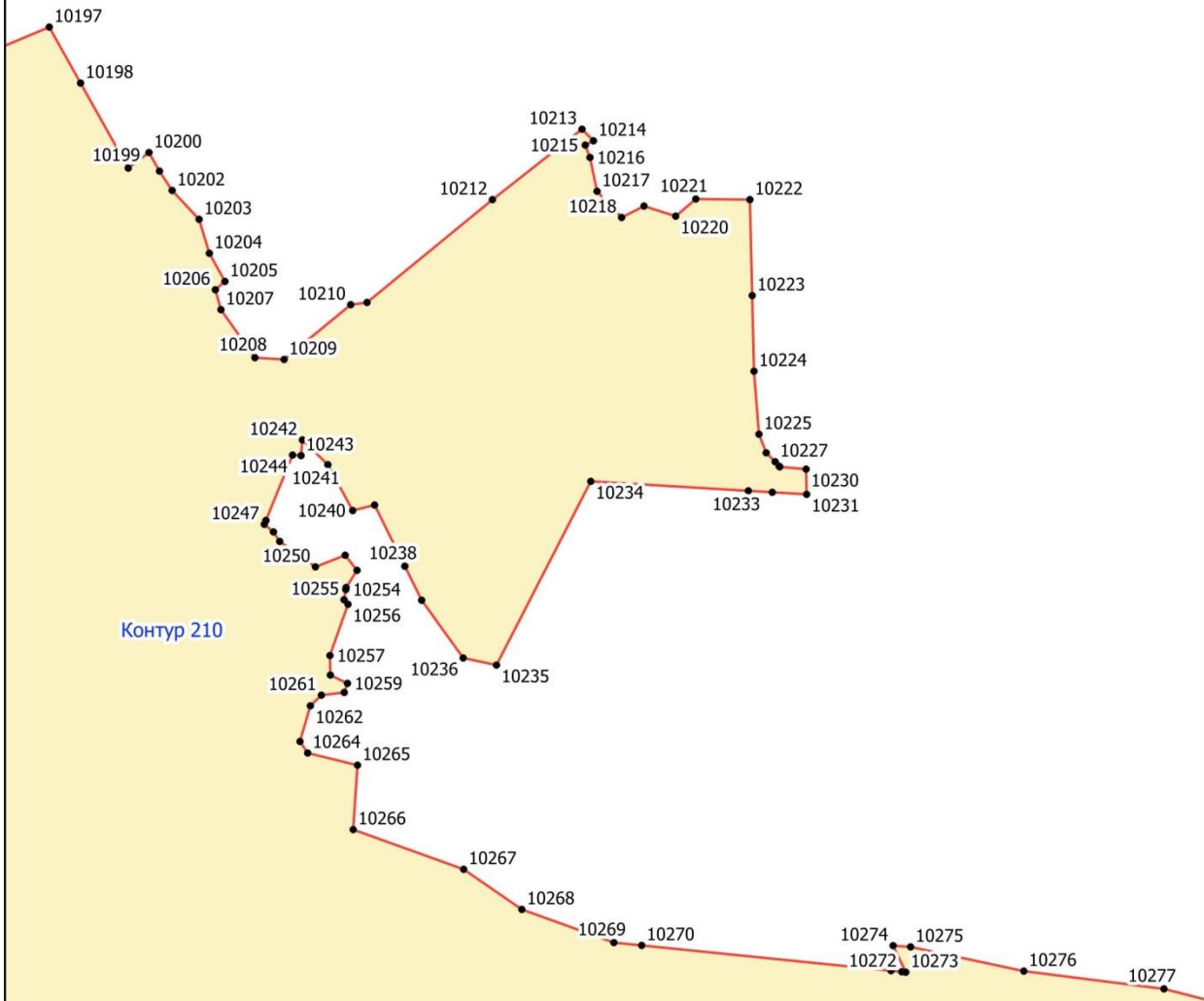




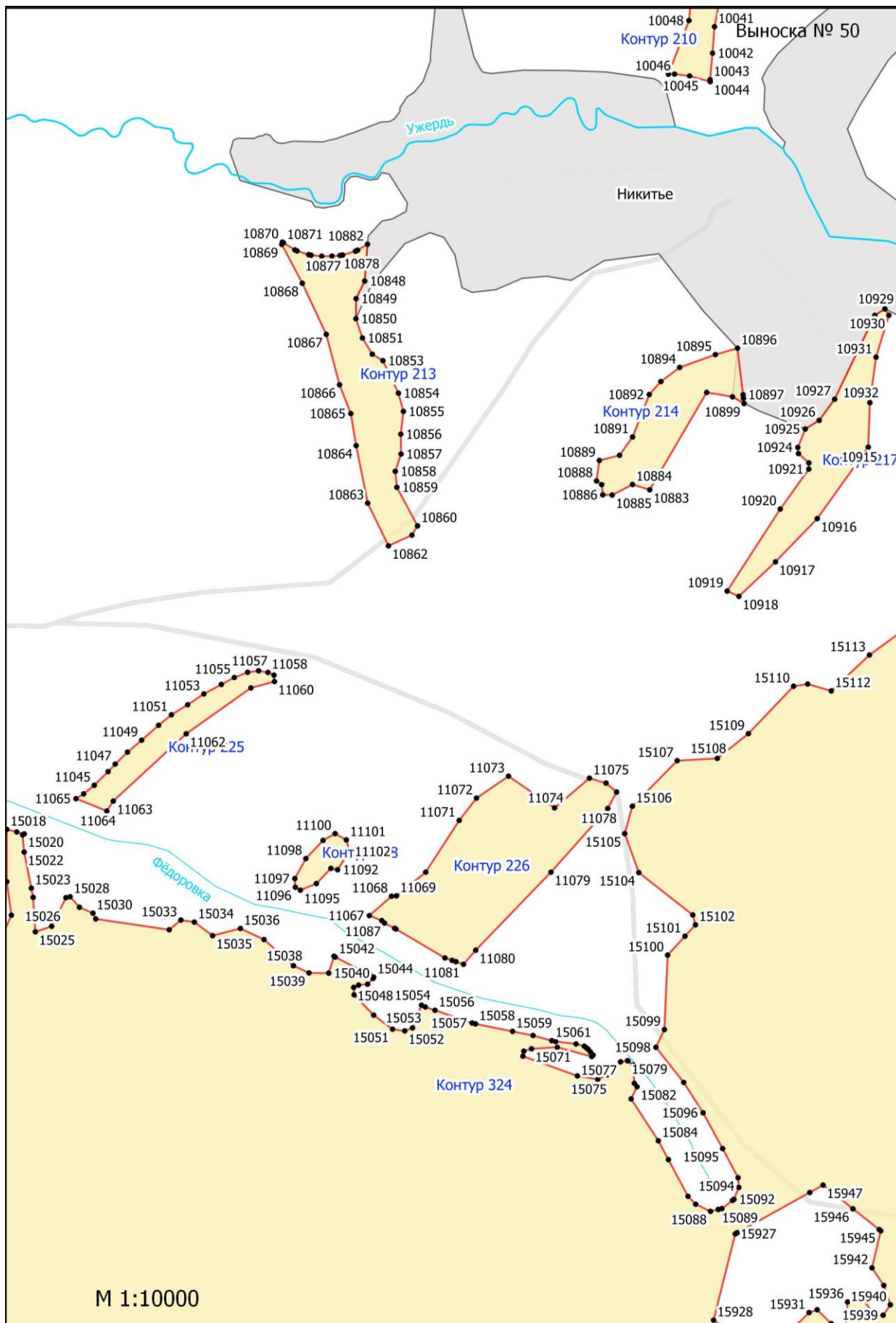
Выноска № 49

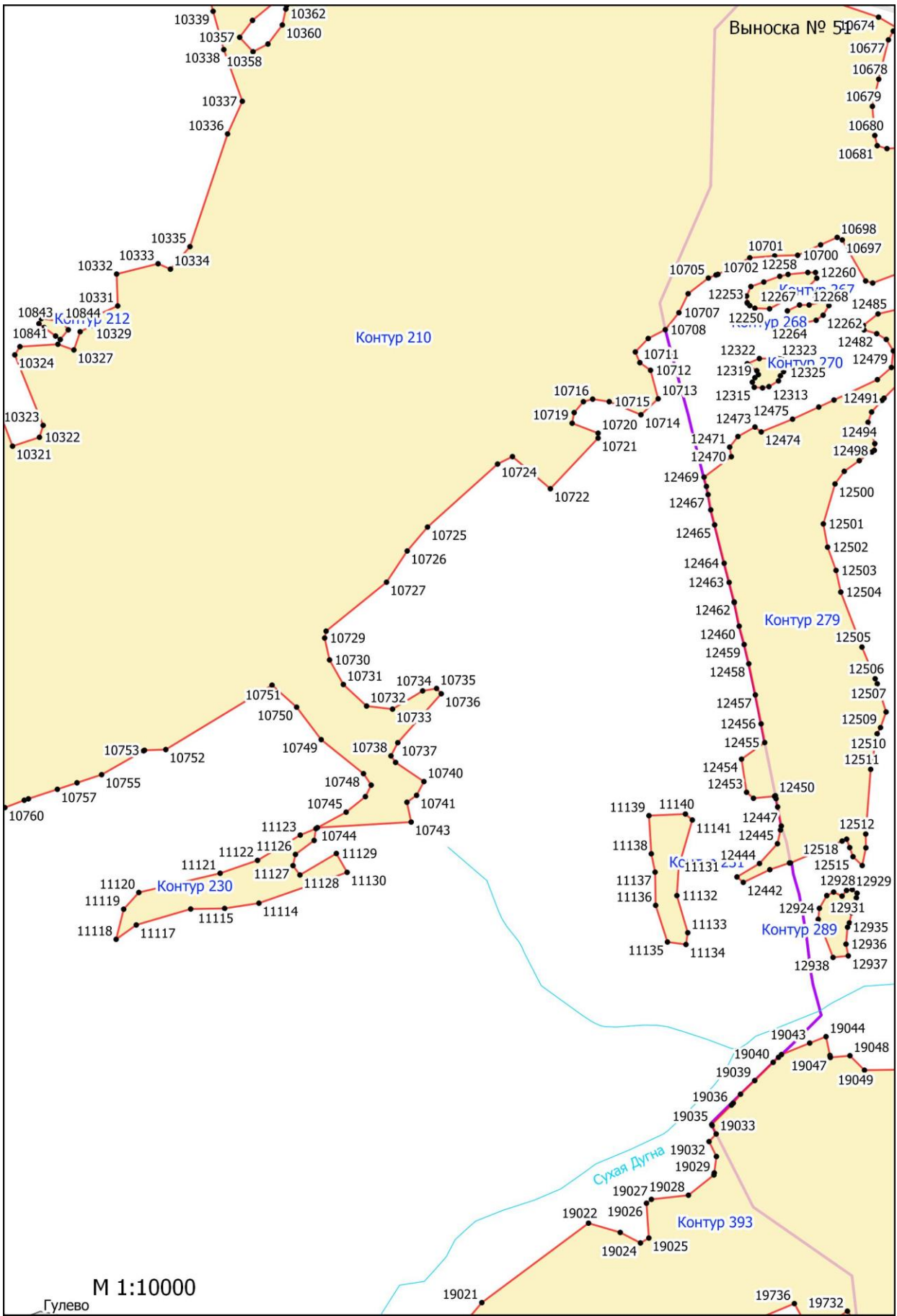
Макарово

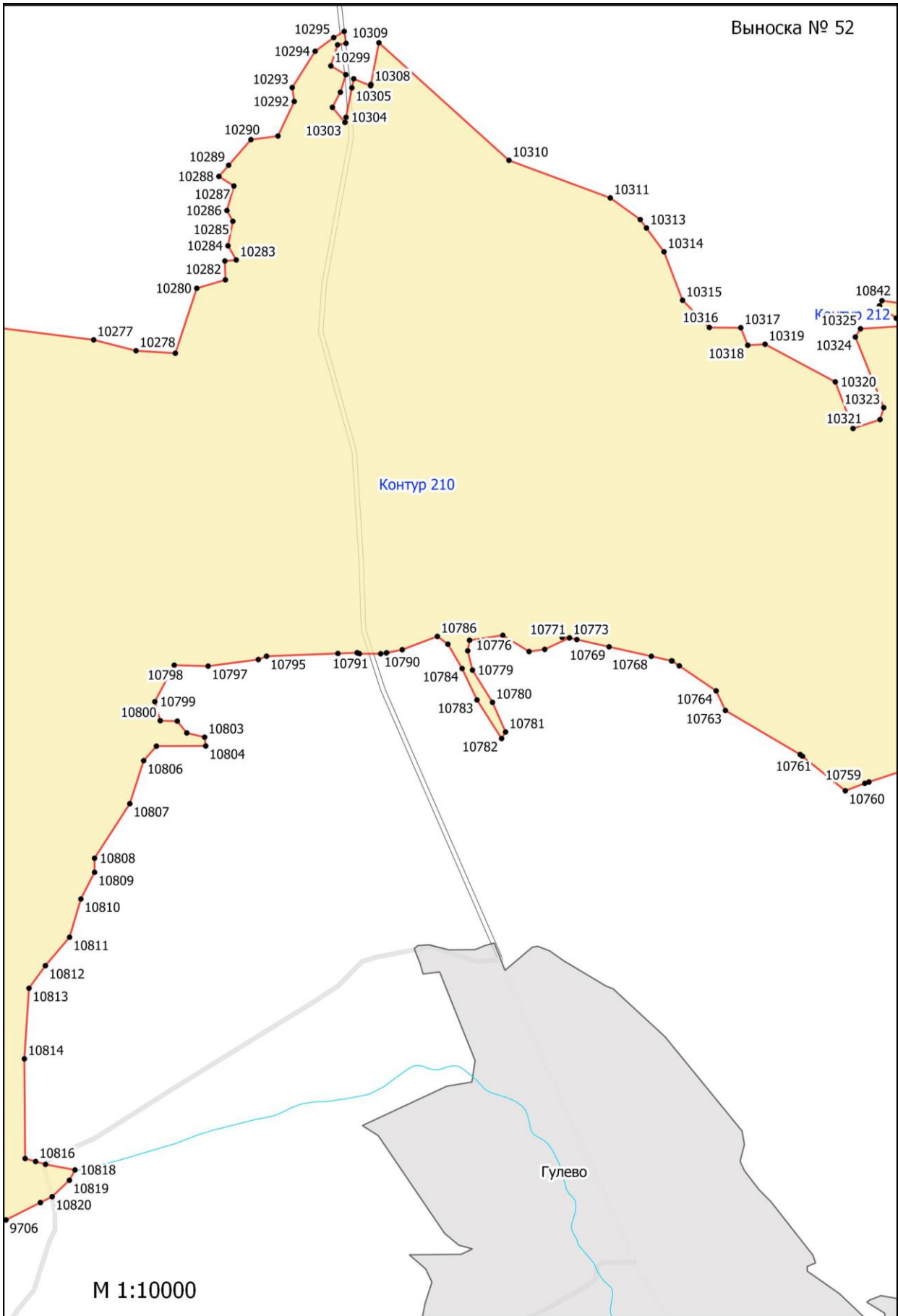
Передуг

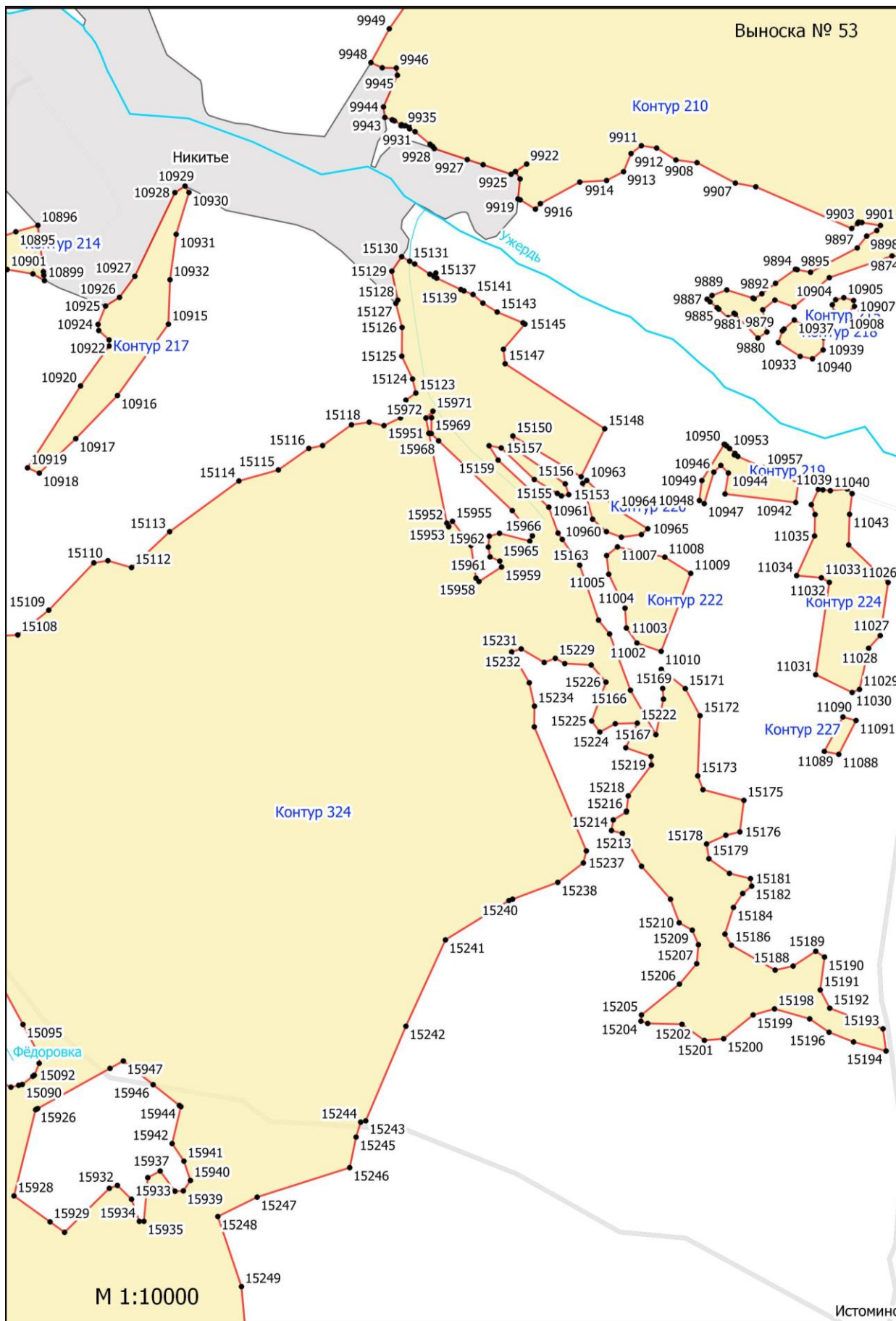


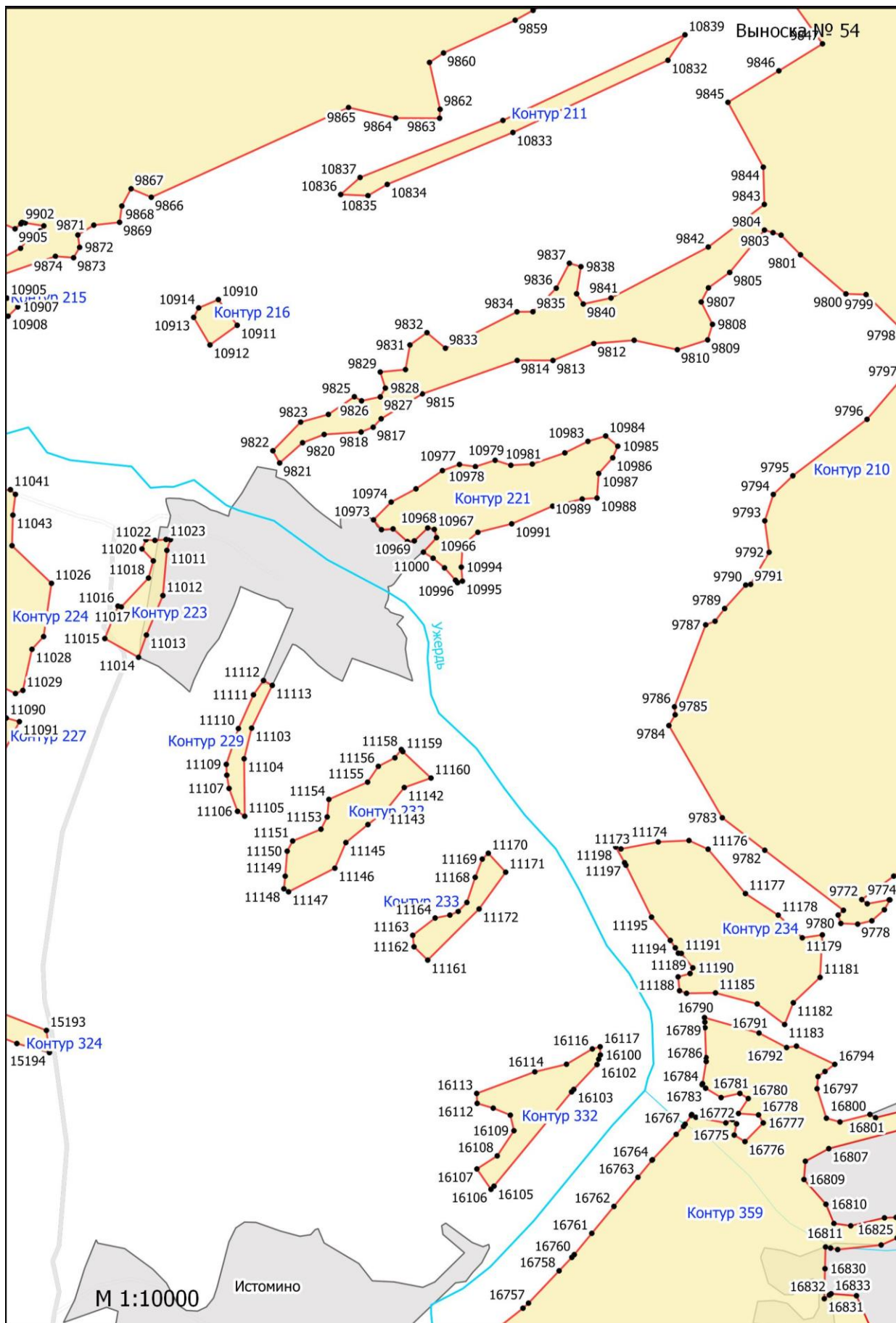
М 1:10000

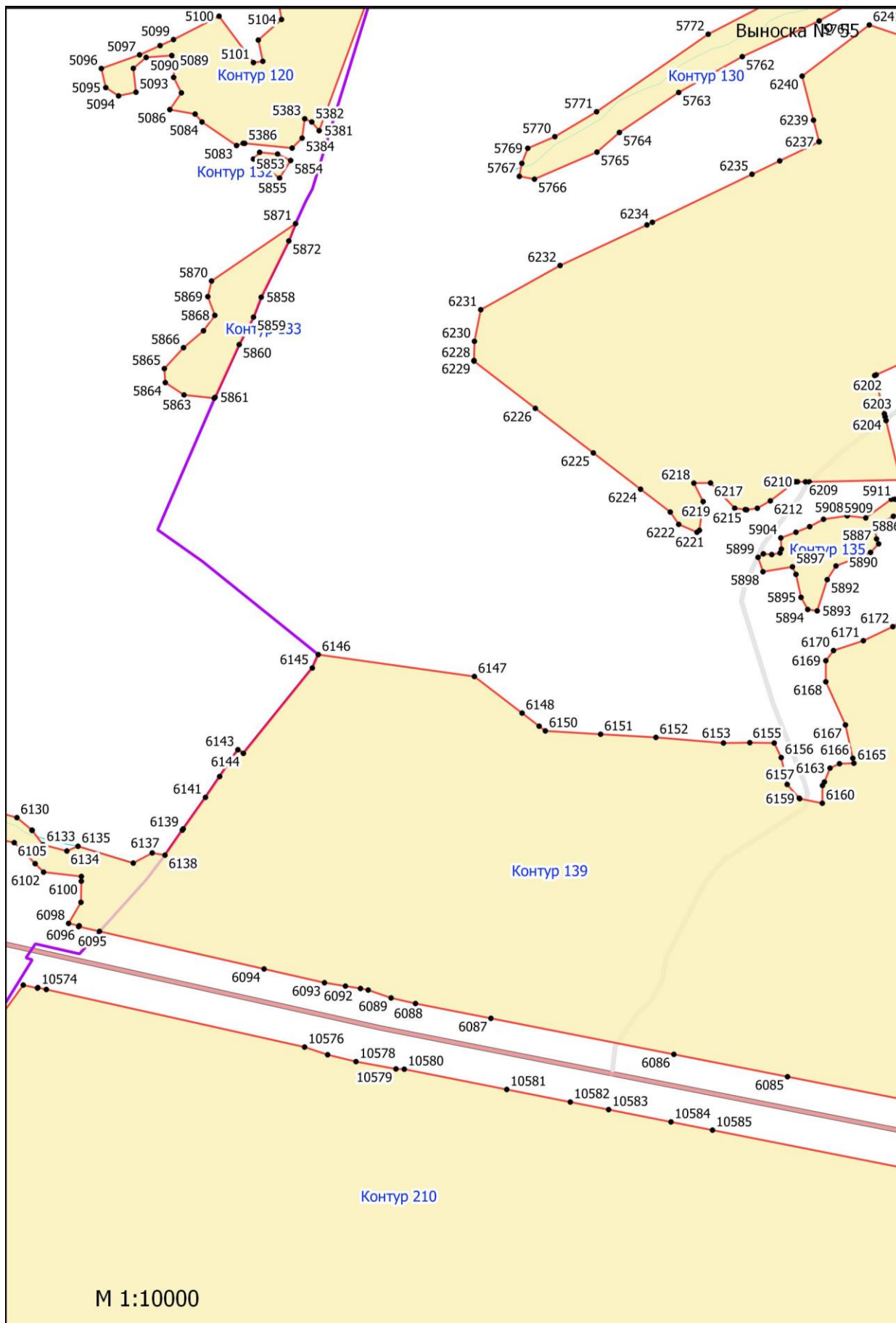


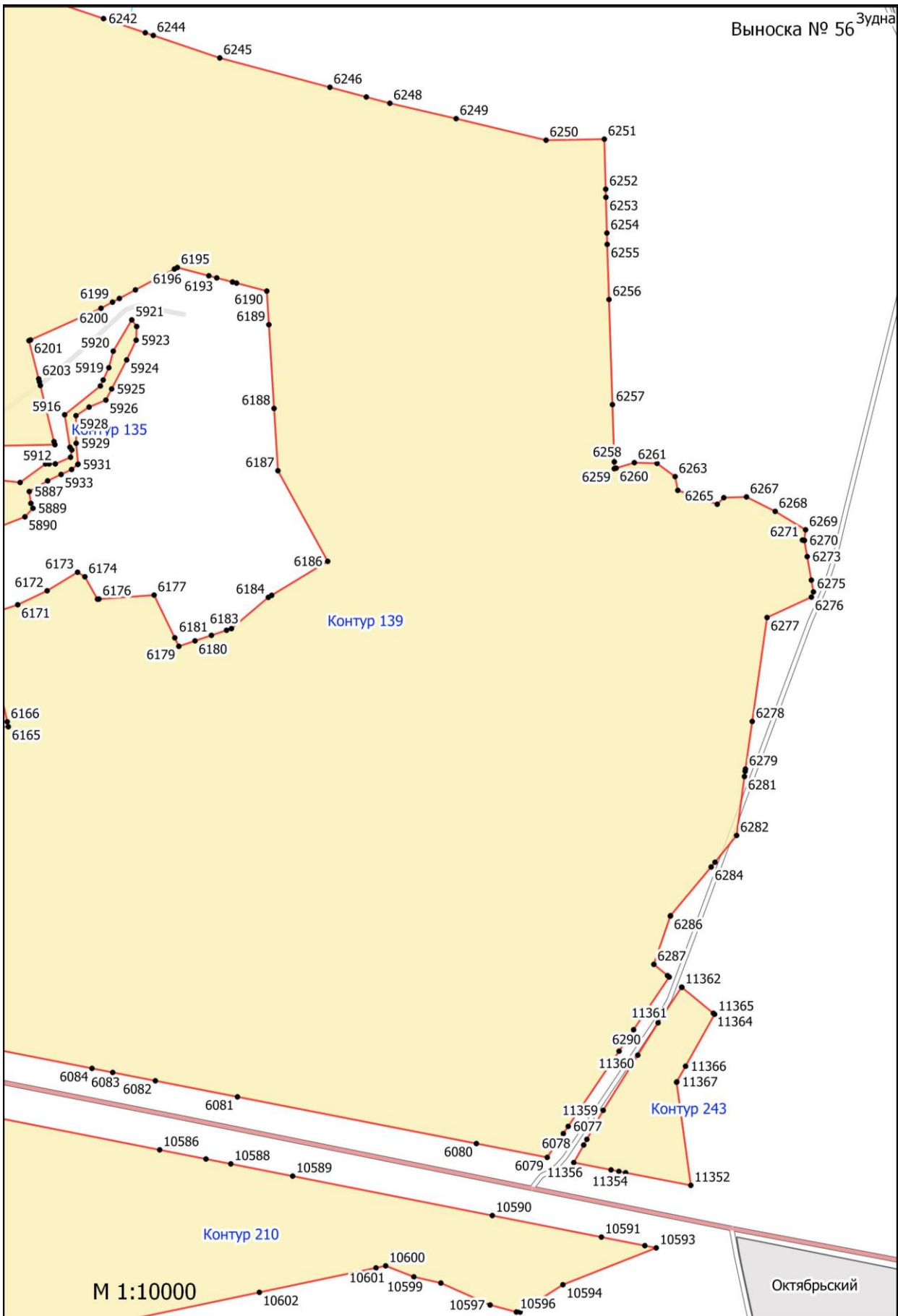












Темерево

Передуг

Забелино

5883 5884 134
 5881 5877 5875 5874

6066 6067 137
 6065 6069 6064 6063 6070

6124 6125 6126
 6122 6121 6119 6128 6129
 6118 6117 6116 6115 6114
 6113 6111 6106 6104 6102
 6130 6133 6134 6099 6098 6096

10503 10504
 10499 10497 10509 10510
 10476 10486 10492 10507 10512
 10459 10490 10492 10507 10512
 10455

10514 10515 10516
 10519 10517 10520 10522 10523 10524 10525 10527

10439 10437

Контур 210

11307 11308 11309
 11306 11310 11311 11305

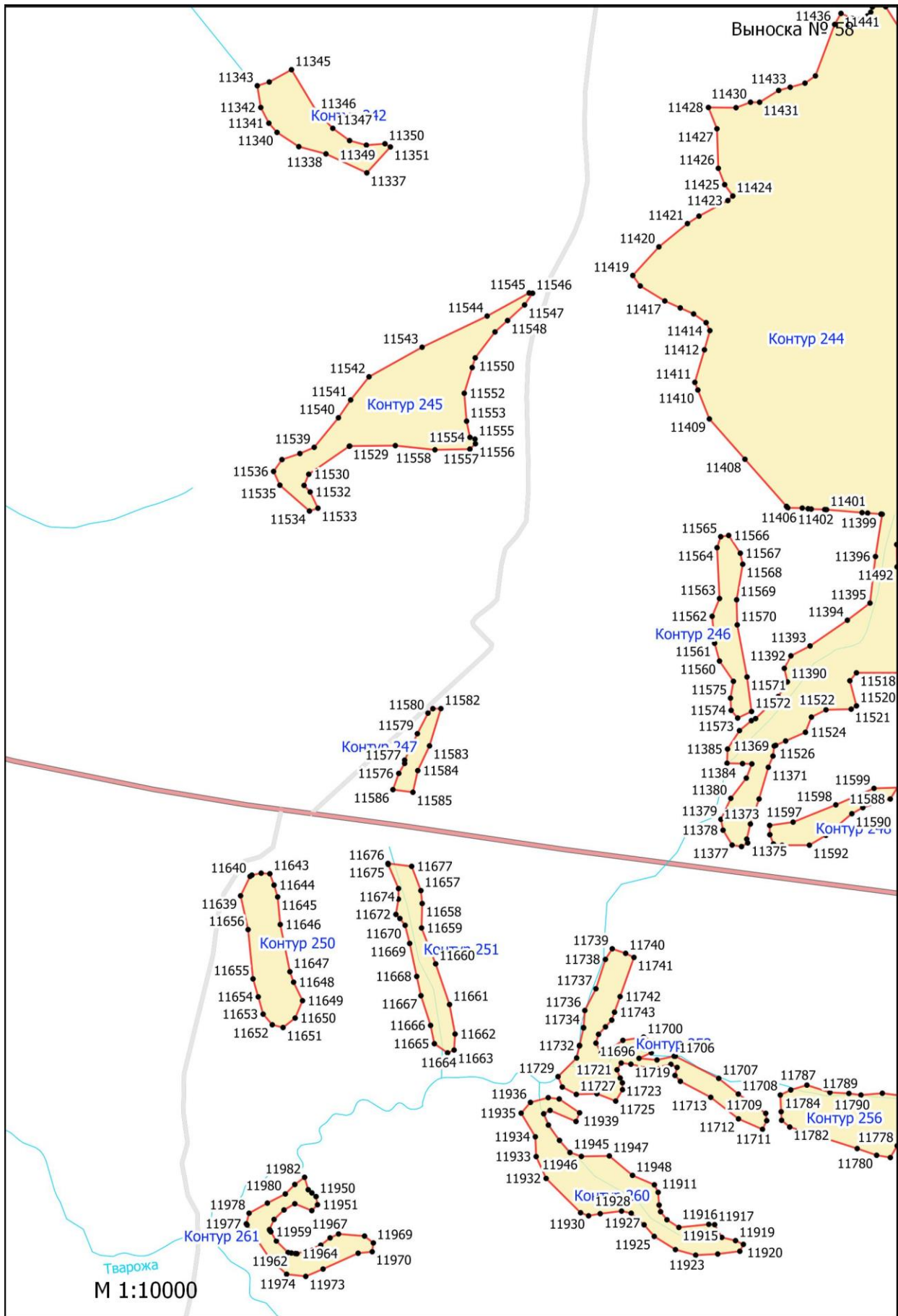
Контур 240

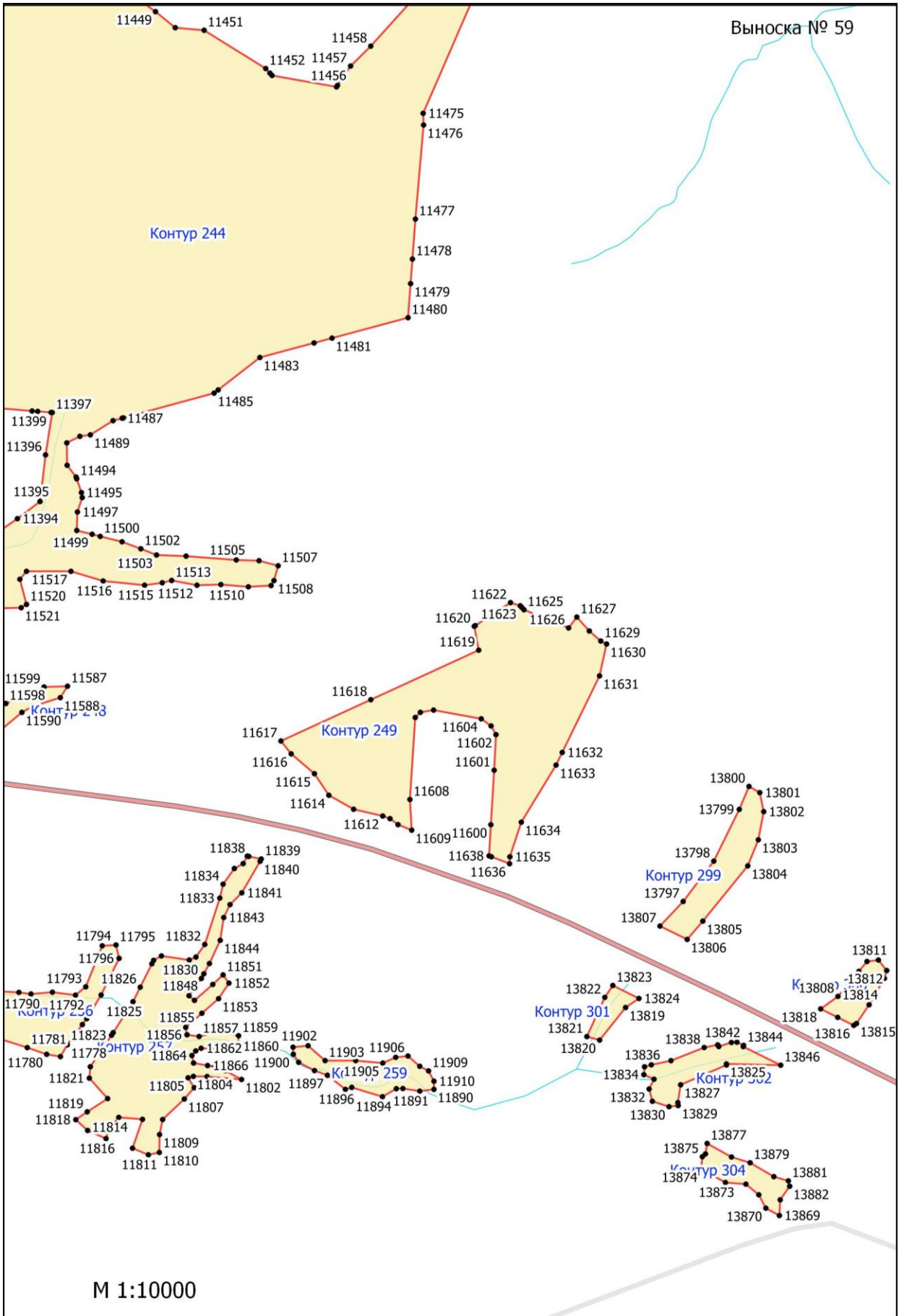
10570 10574 10575
 10569 10568 10567 10566 10565 10564 10563

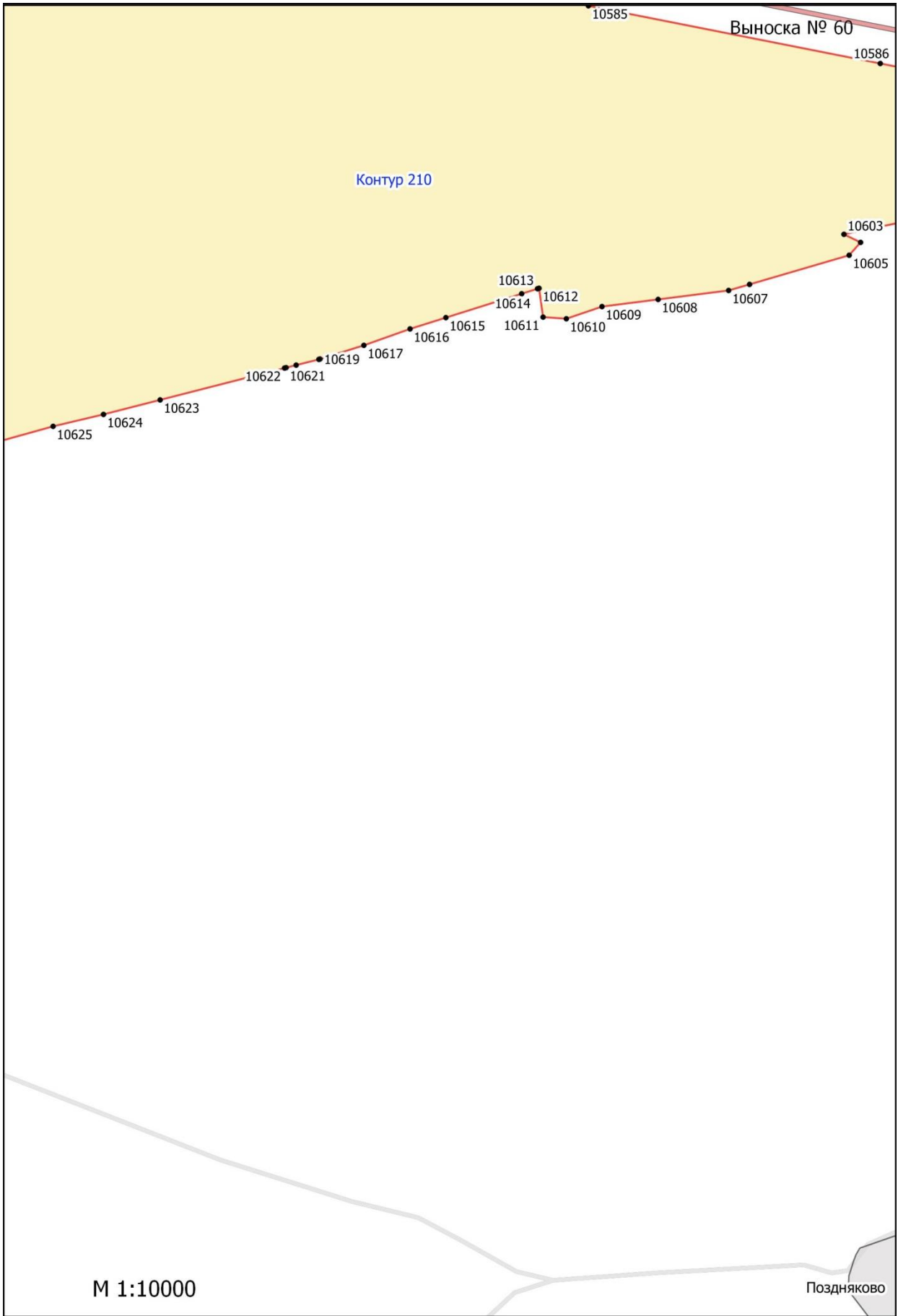
10543 10542 10541 10544 10545 10546 10547 10549 10550 10551 10552 10553 10554 10555 10557 10558

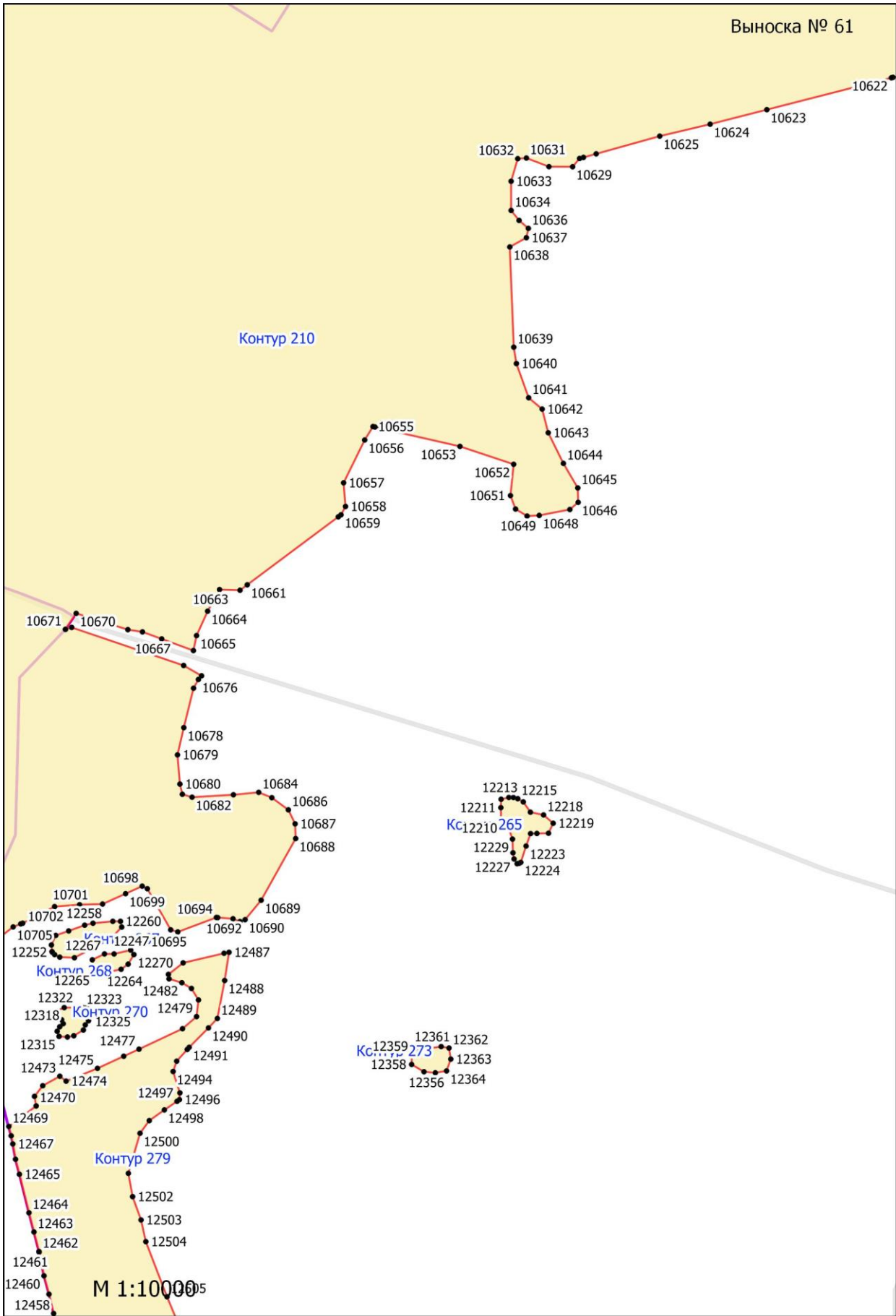
10543 10542 10541 10544 10545 10546 10547 10549 10550 10551 10552 10553 10554 10555 10557 10558

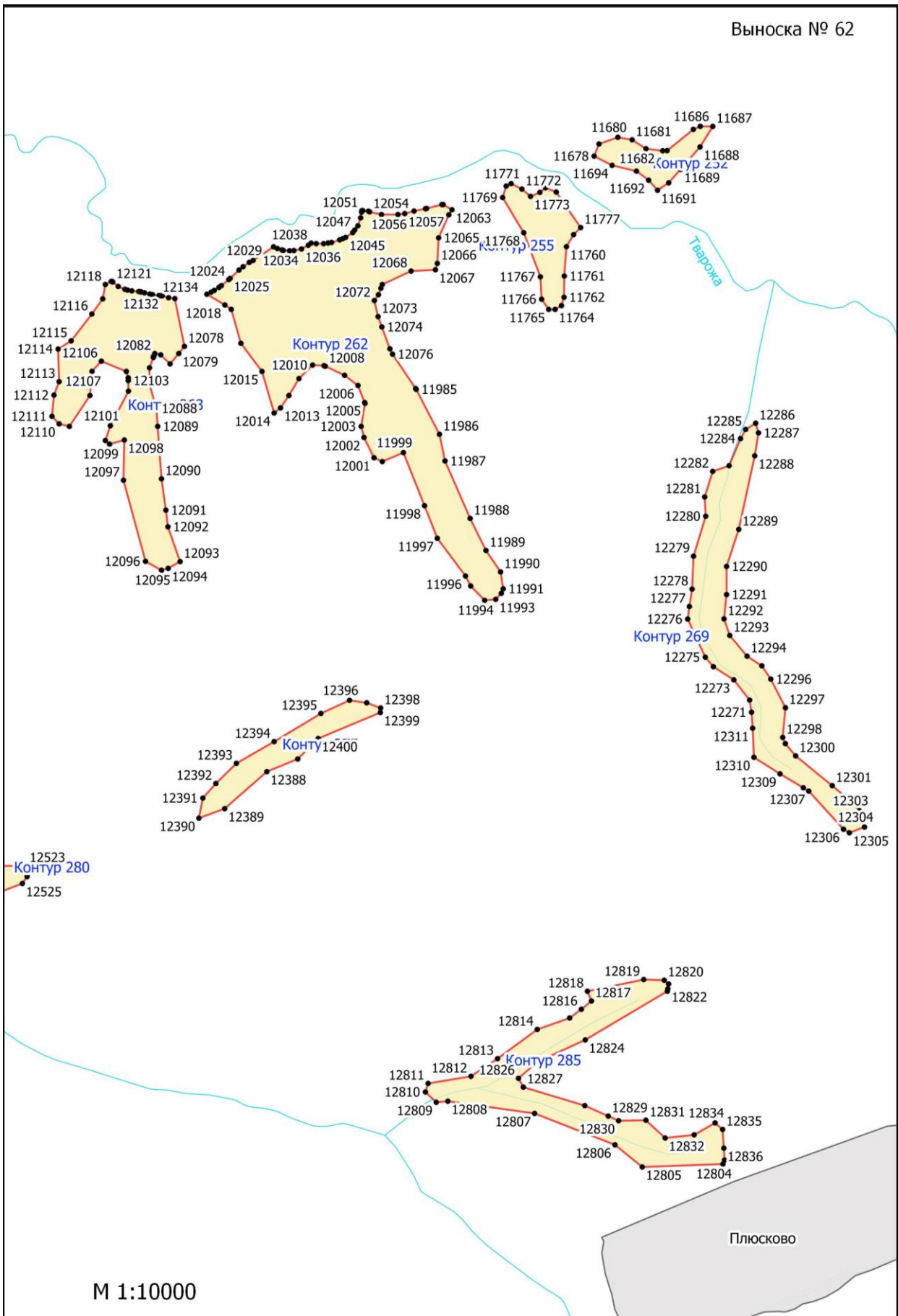
М 1:10000





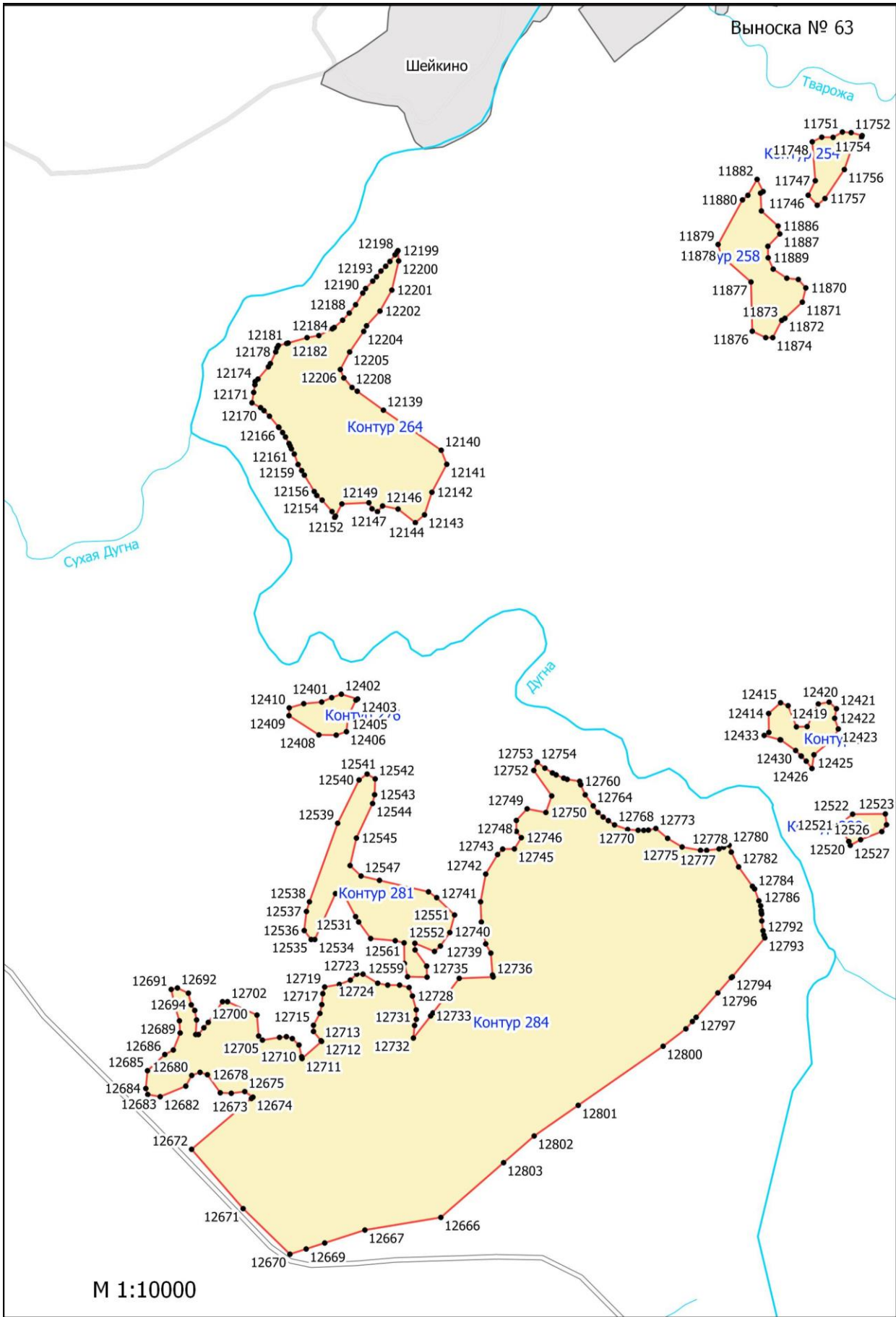


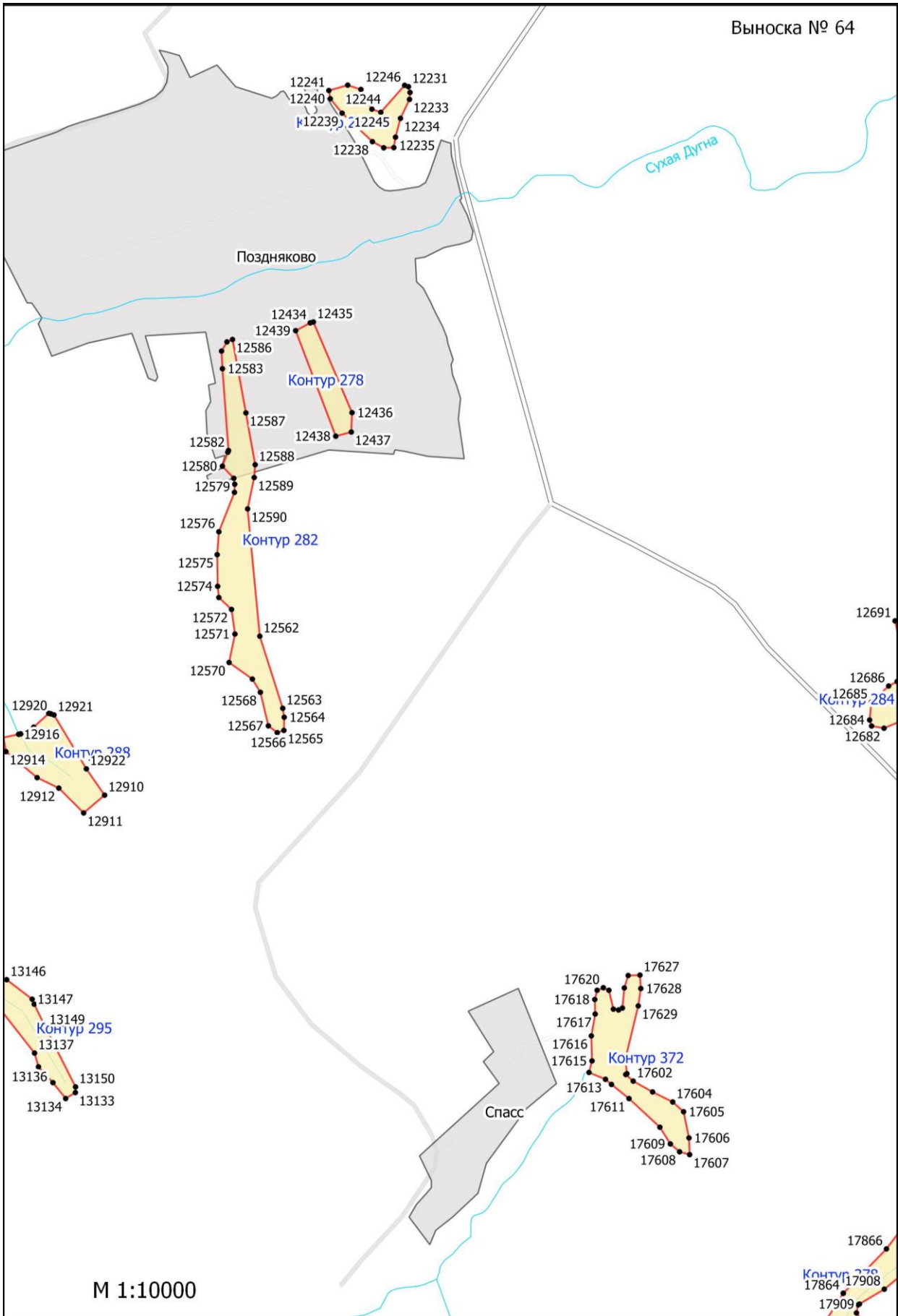


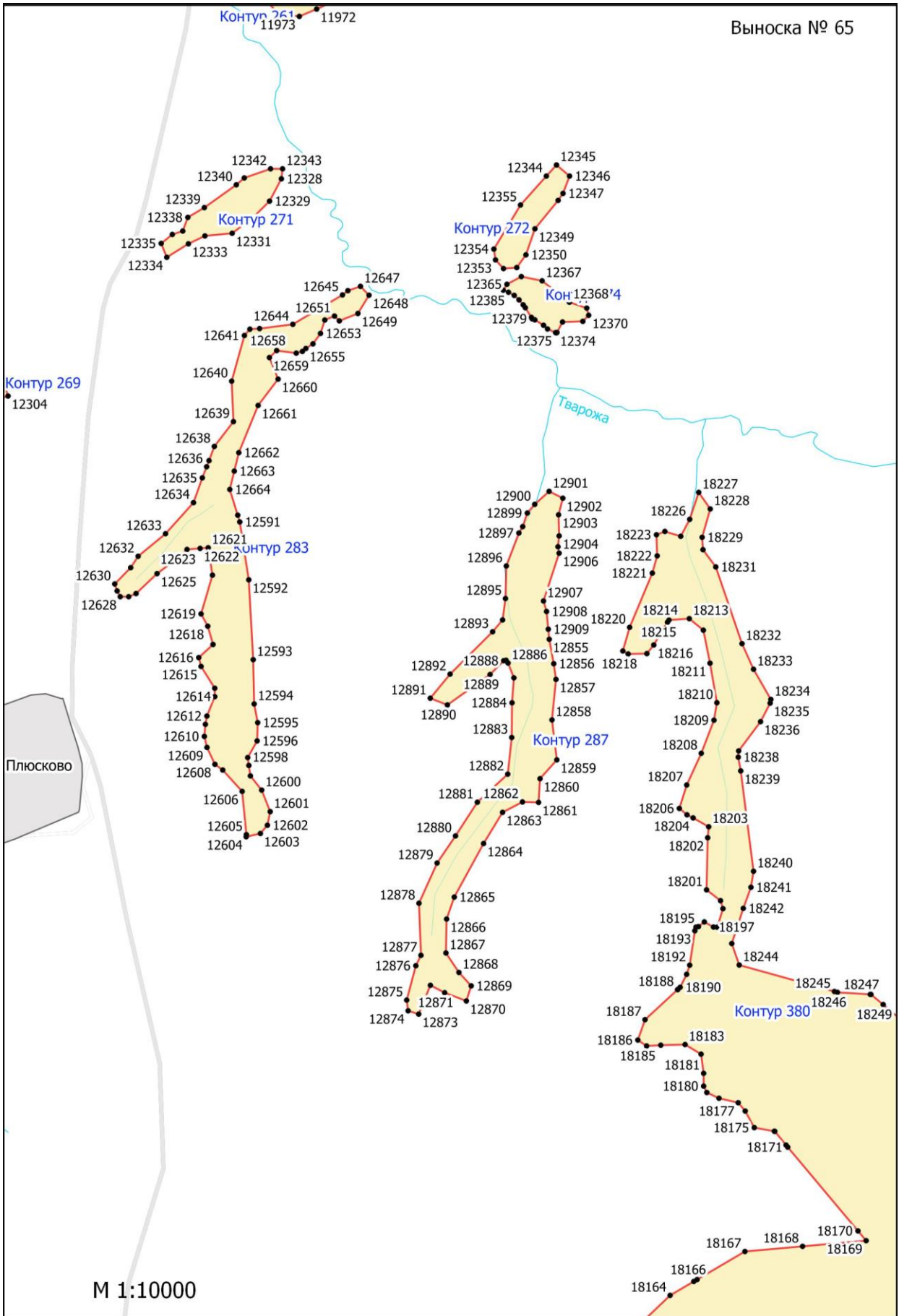


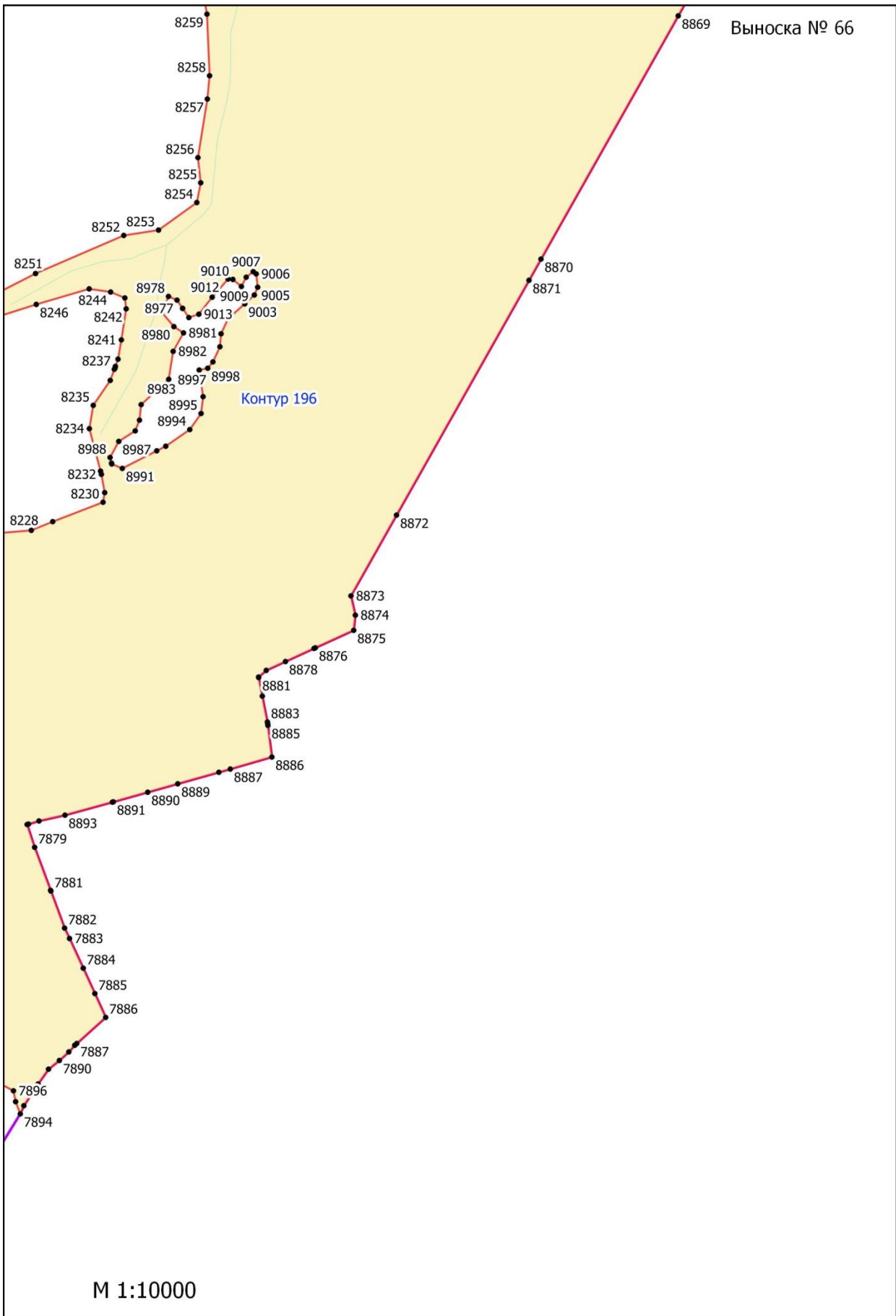
М 1:10000

Плюсково

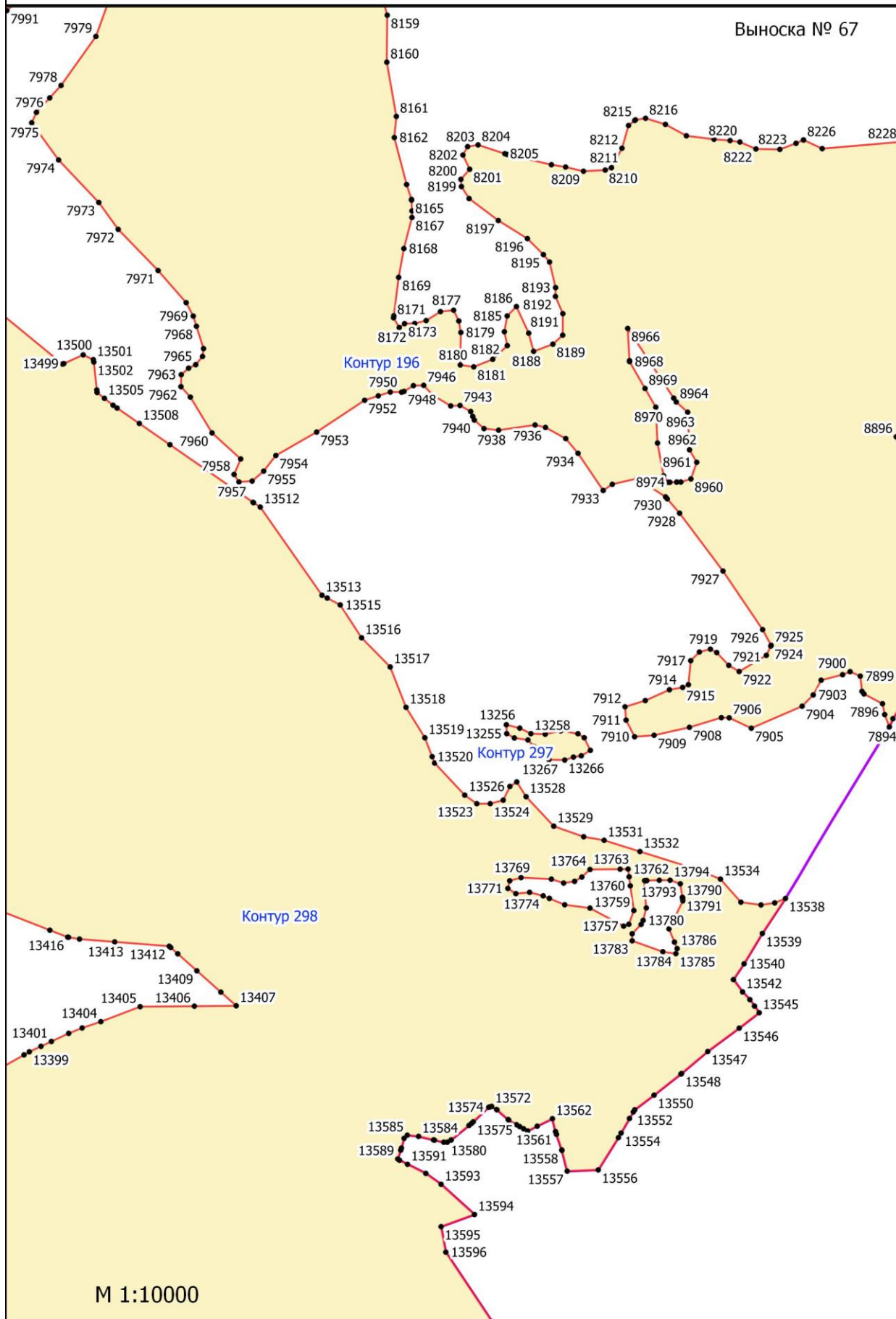


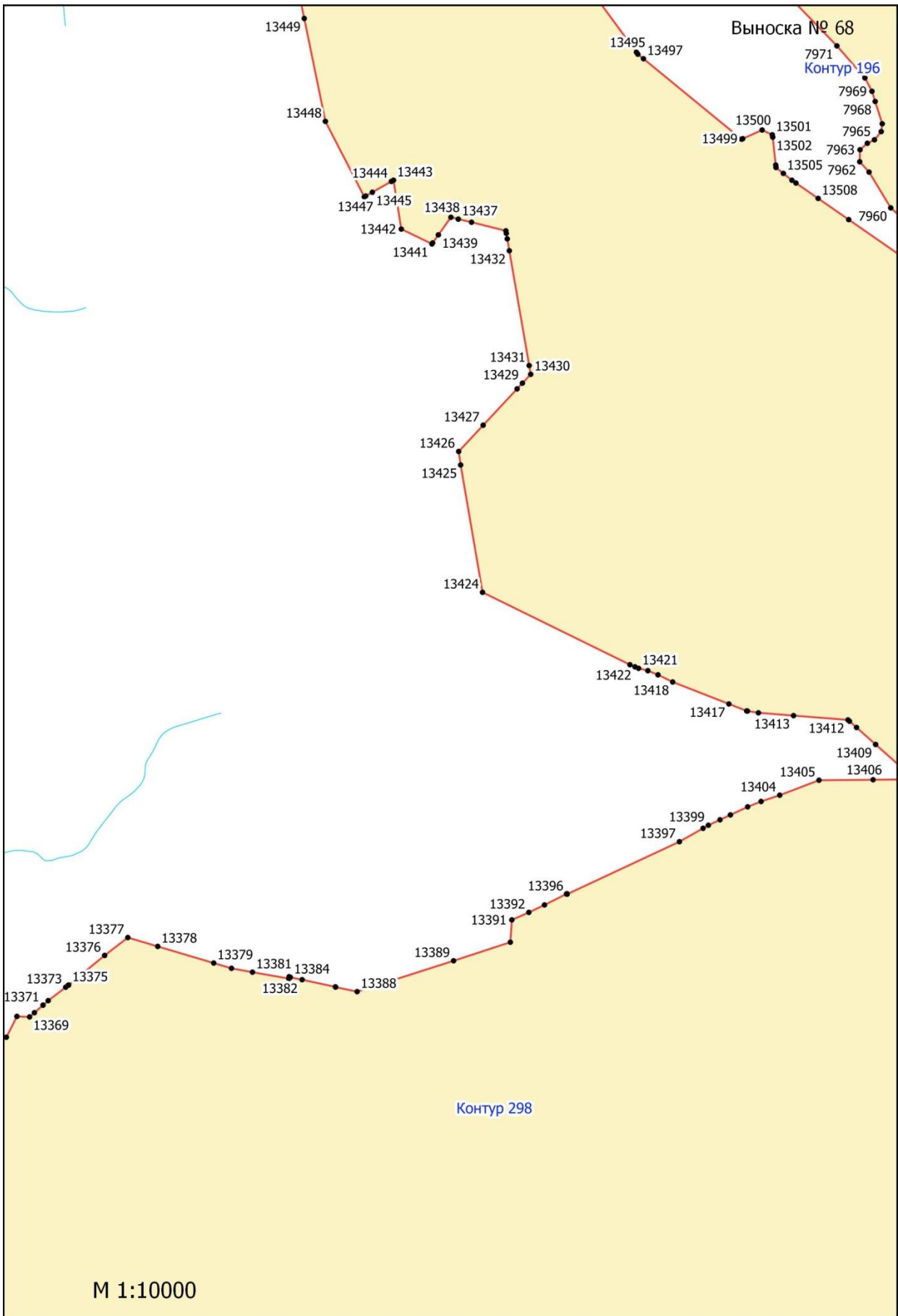


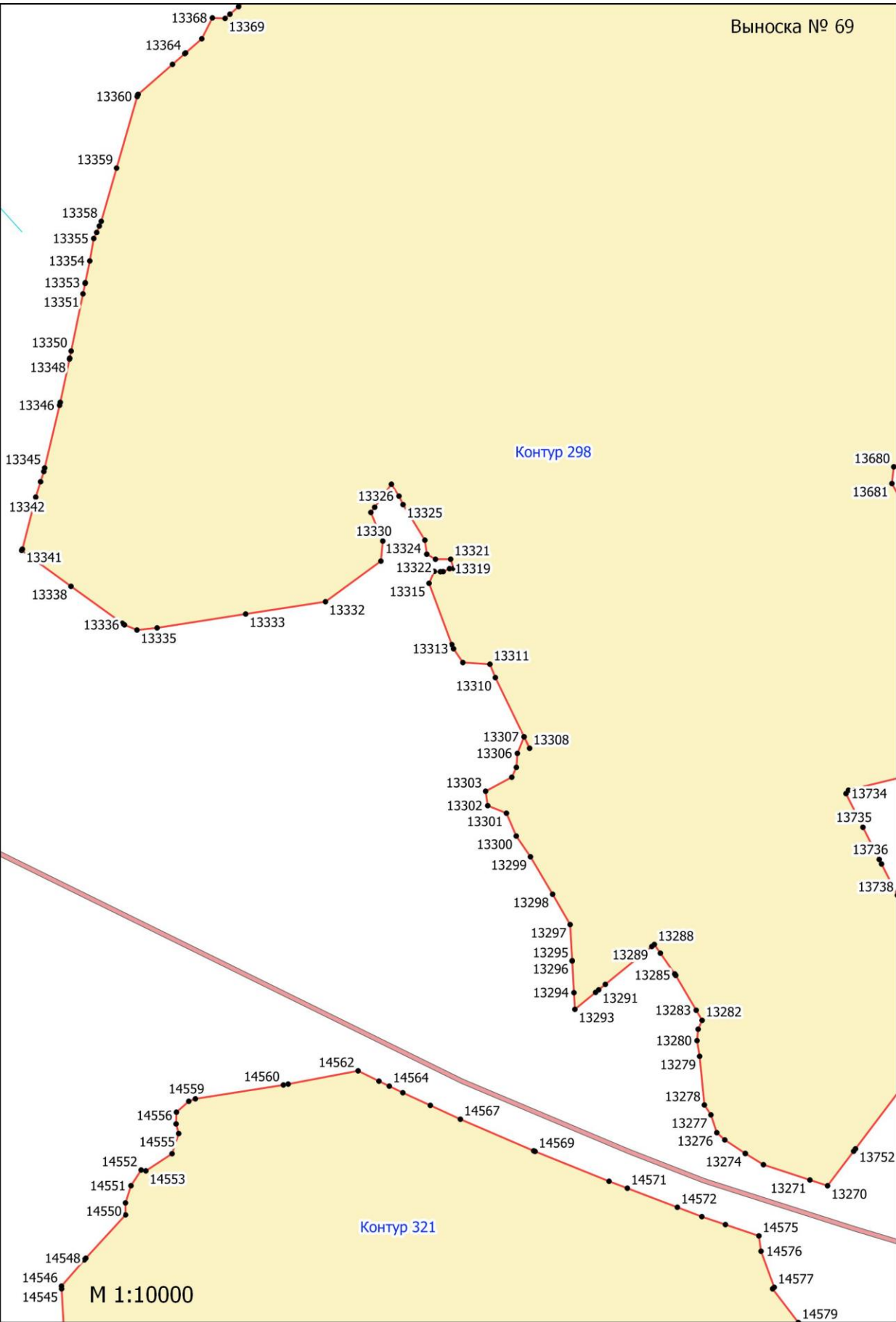


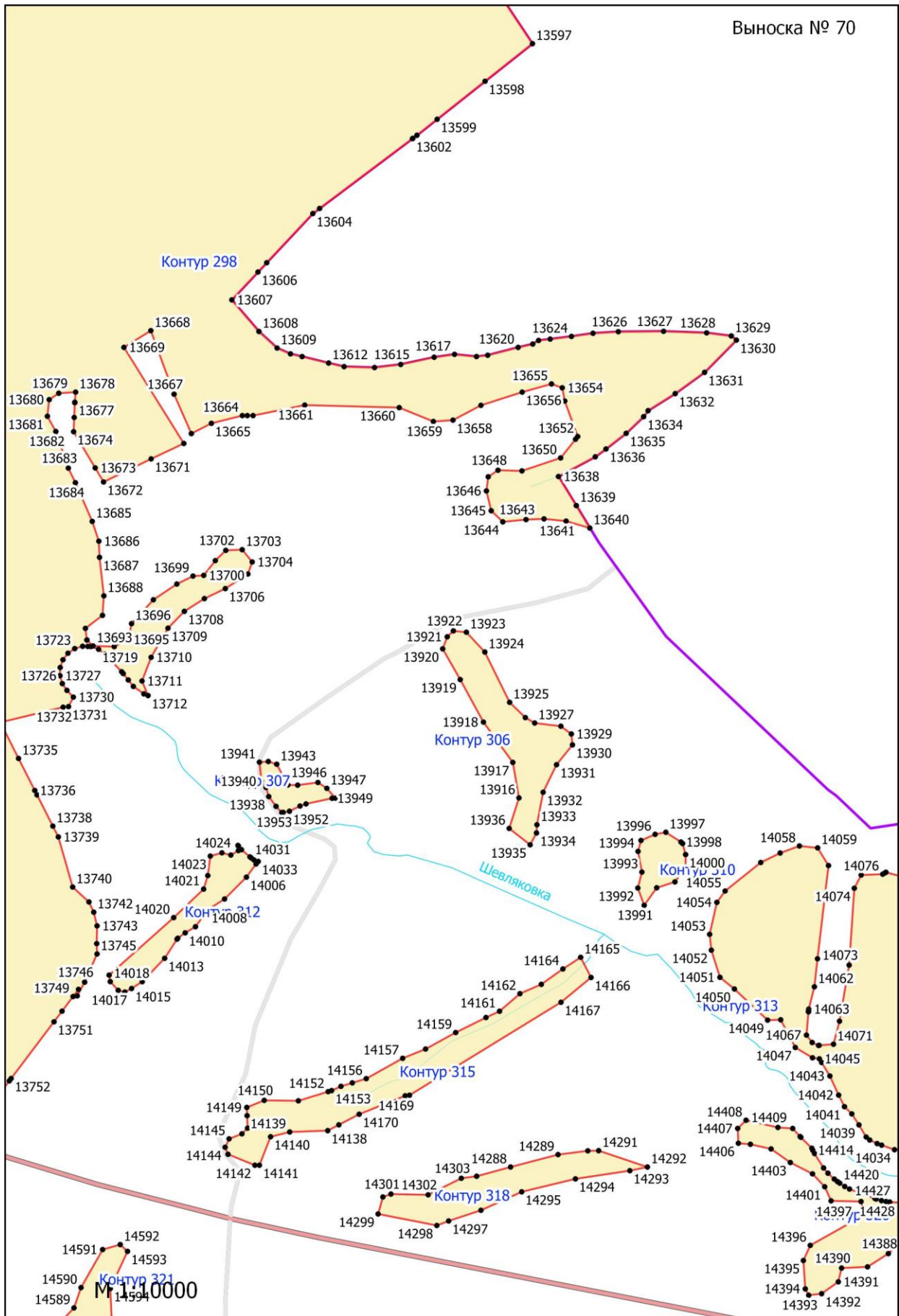


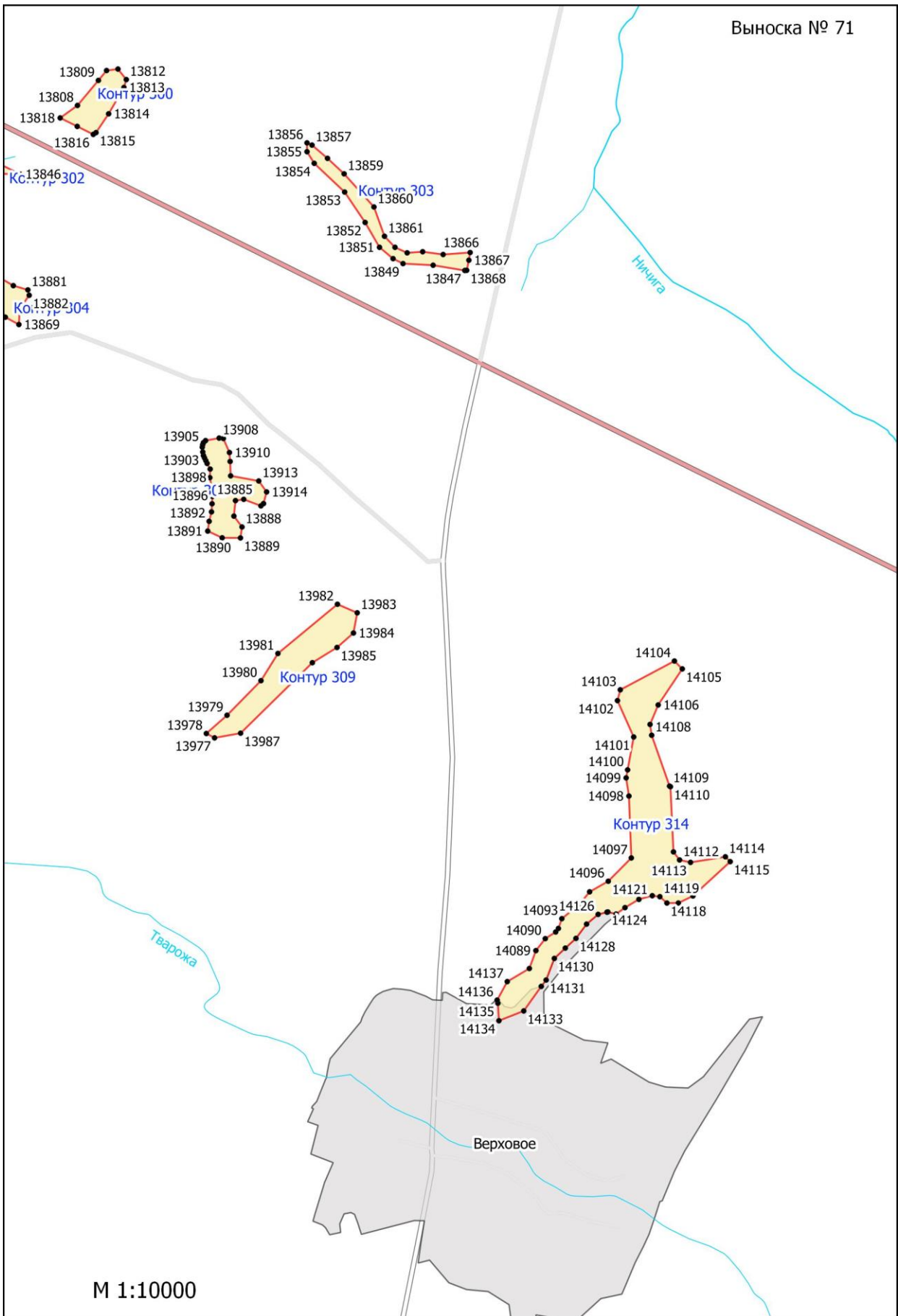
Графическое описание местоположения границ земель, на которых располагаются ценные леса (запретные полосы вдоль водных объектов), на территории Дугнинского участкового лесничества Ферзиковского лесничества Калужской области

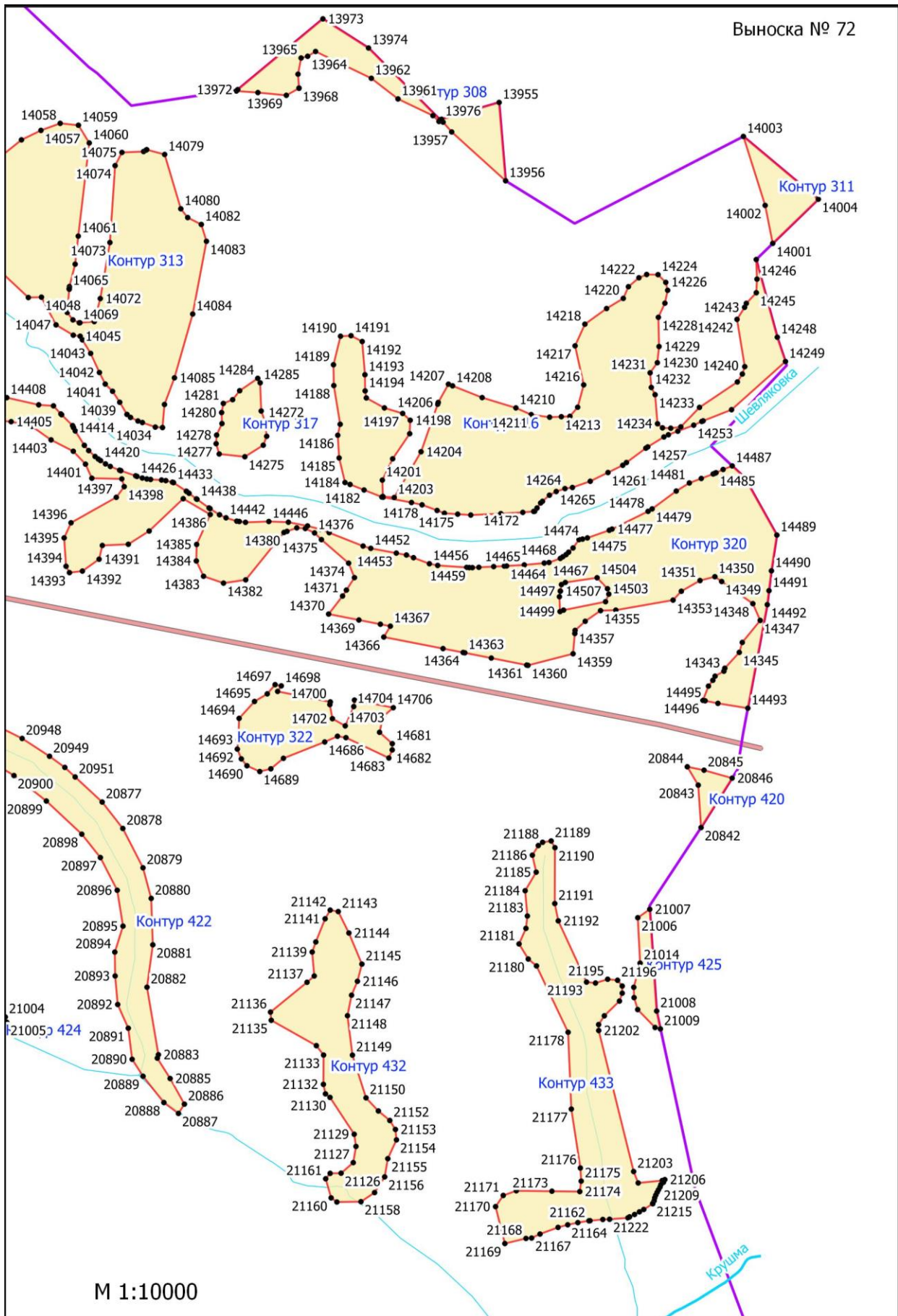




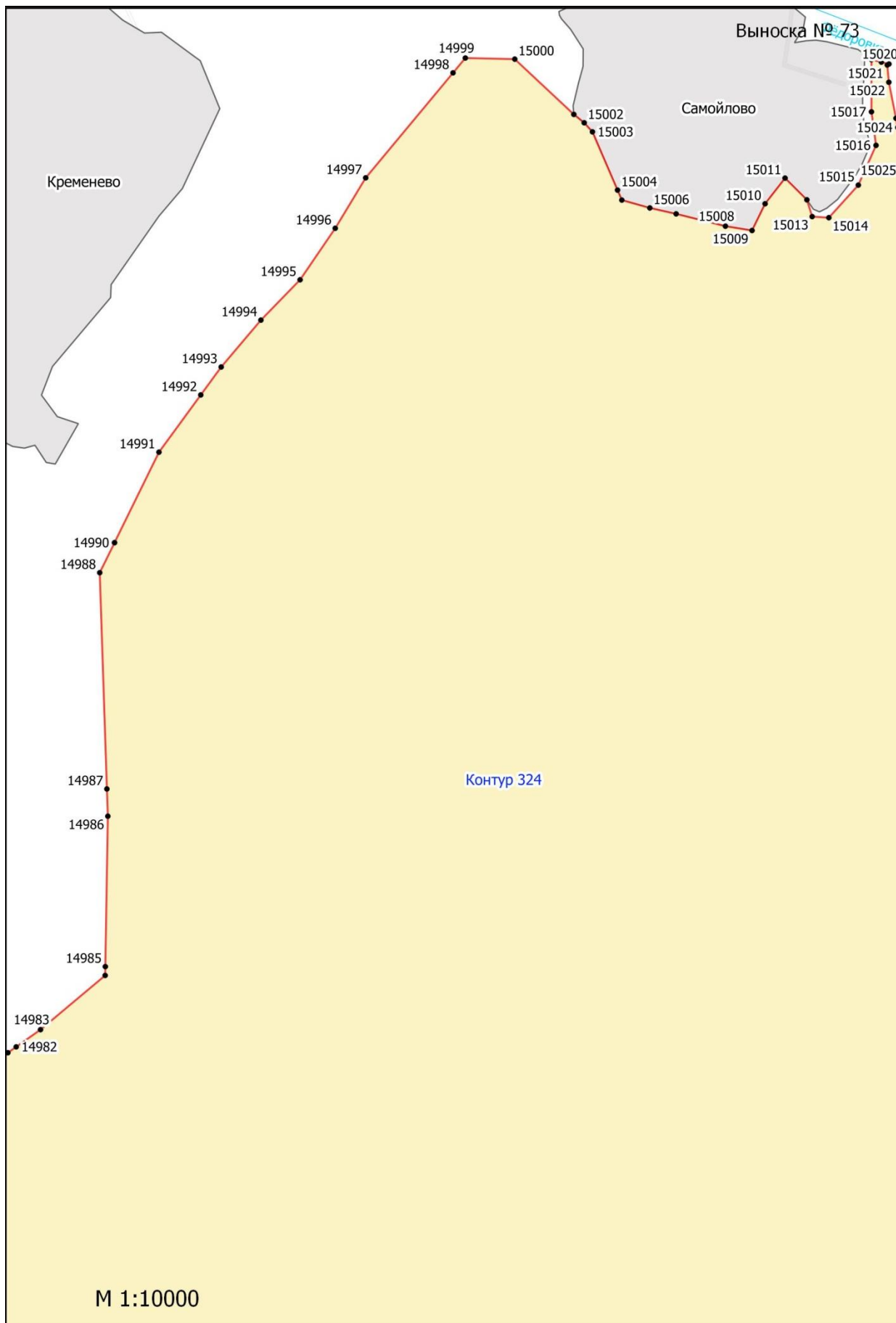


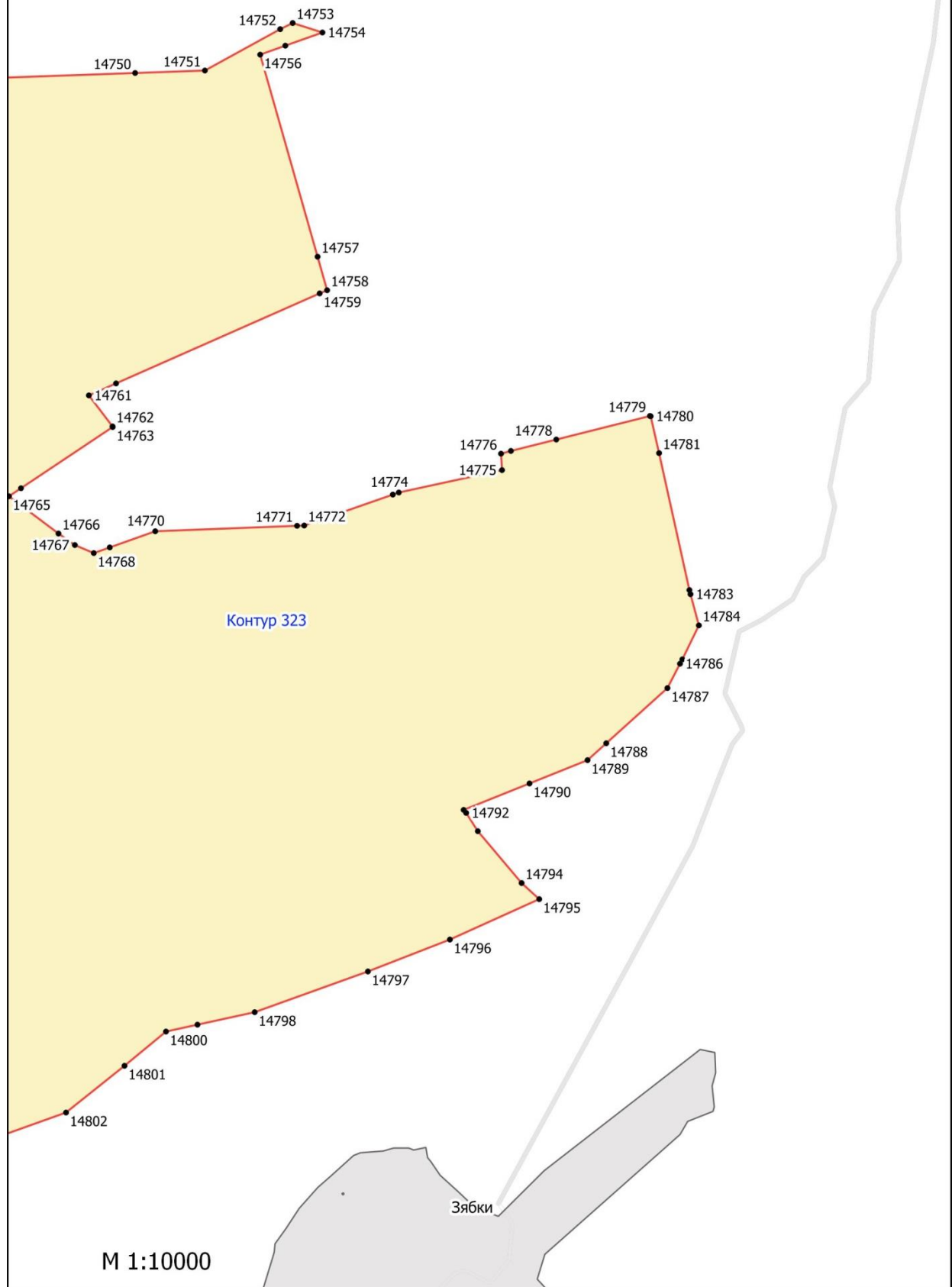


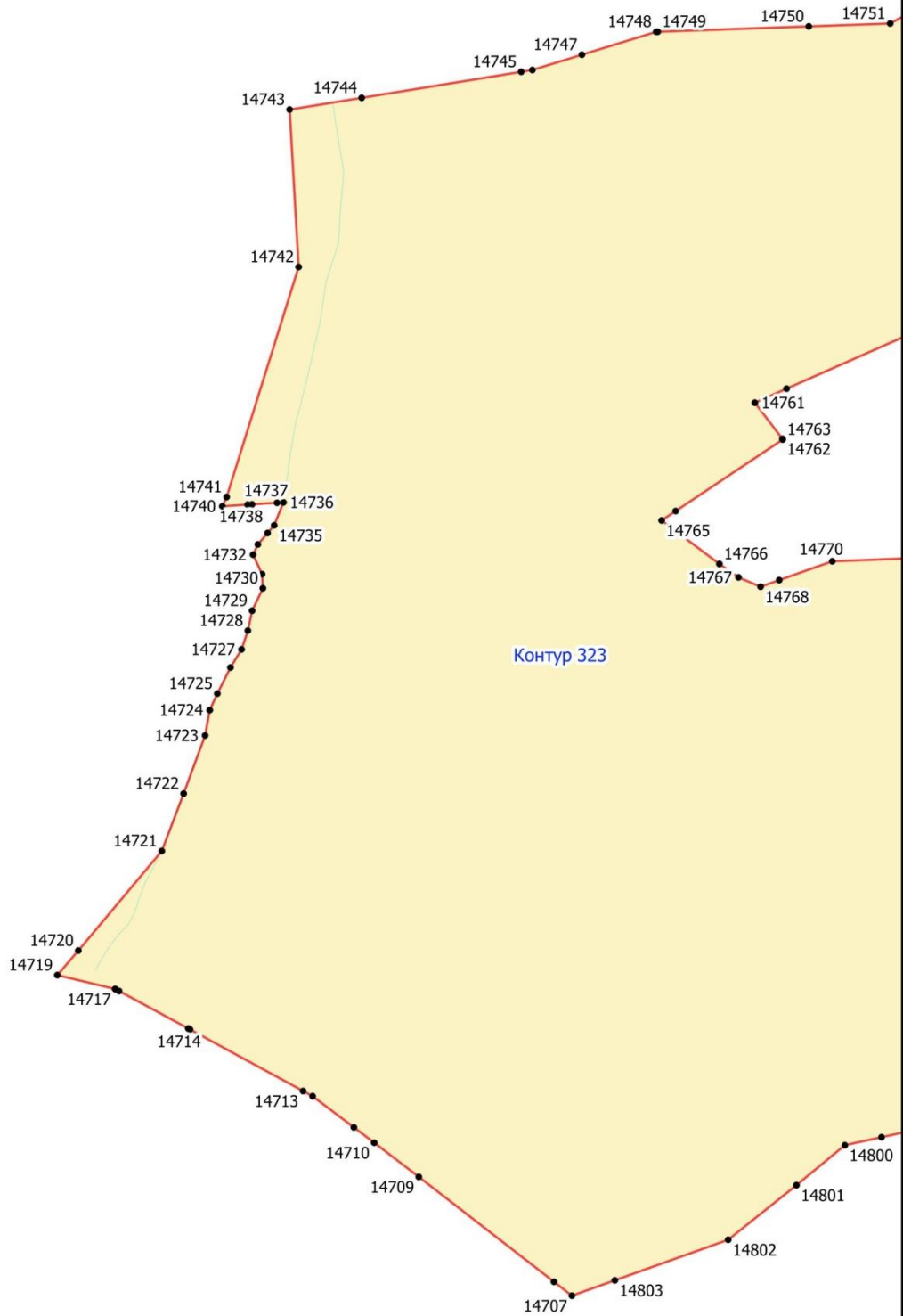


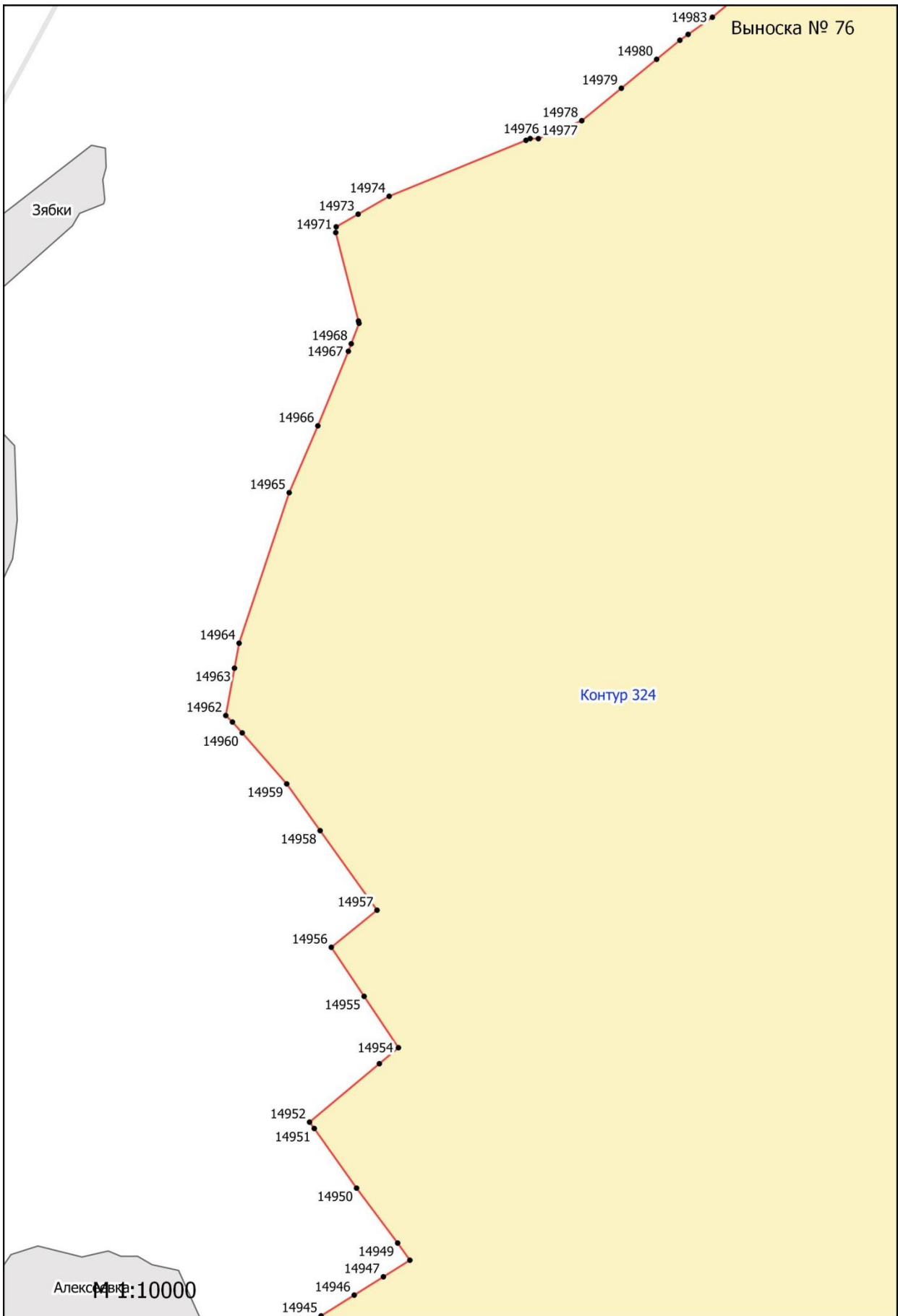


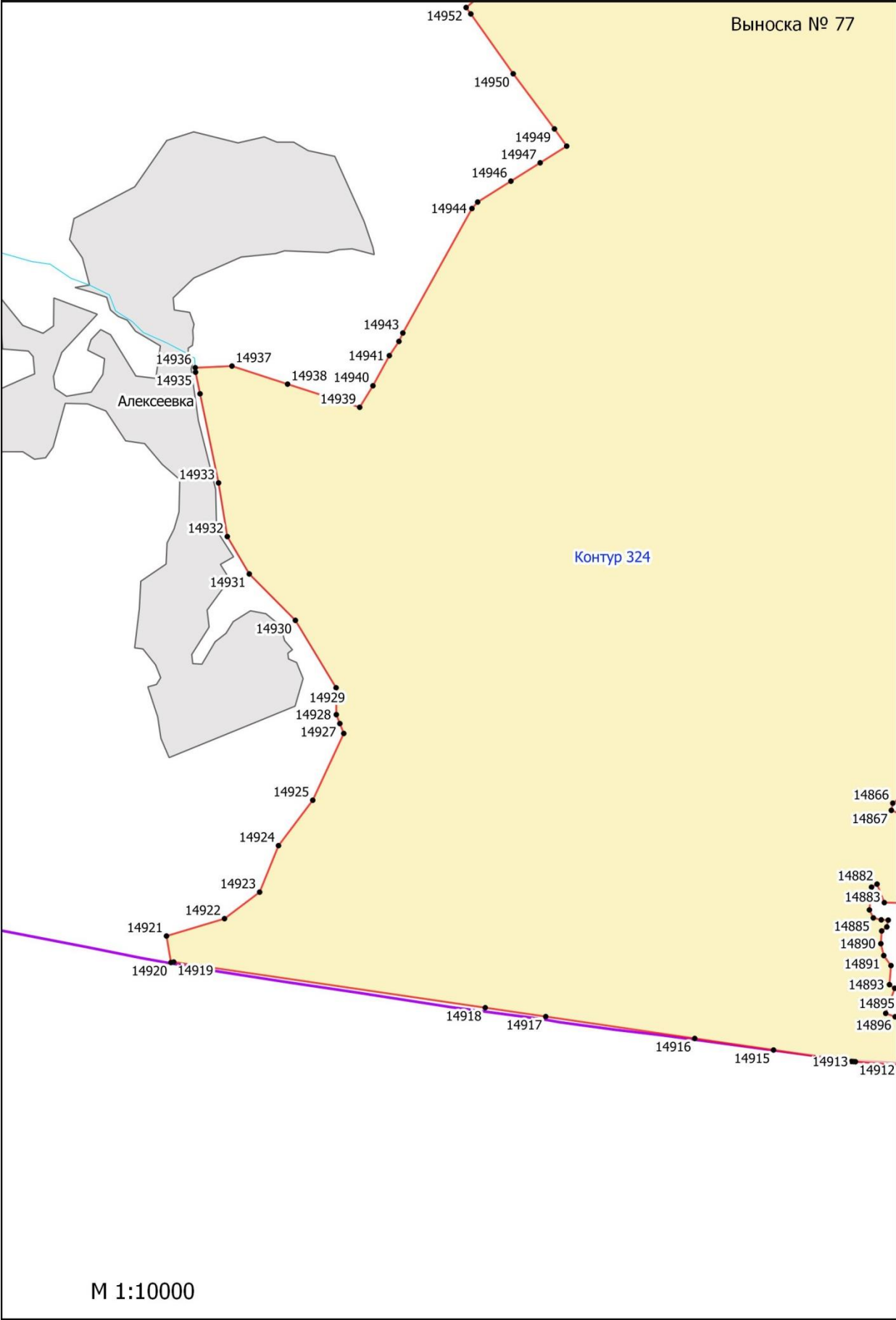
М 1:10000







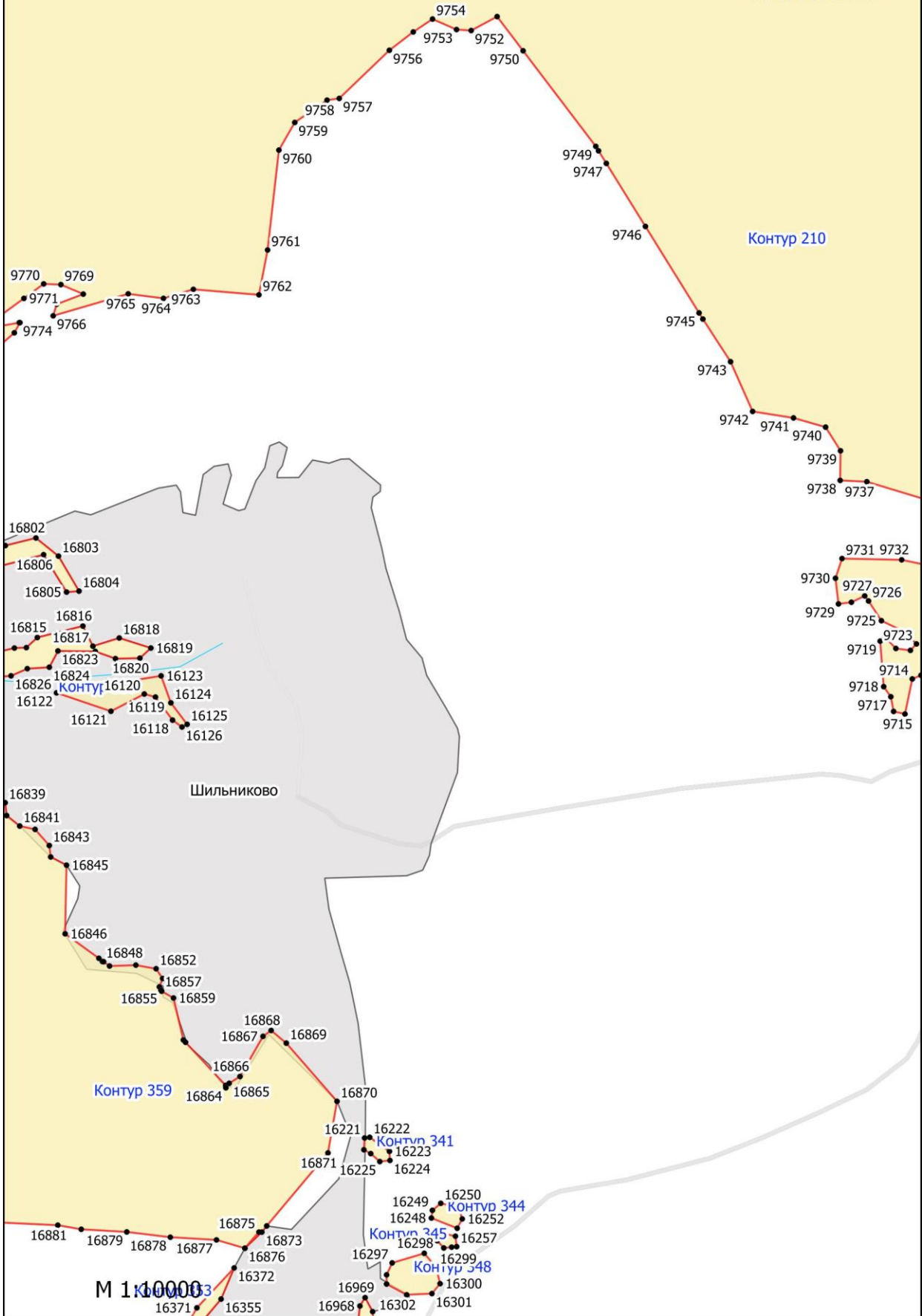




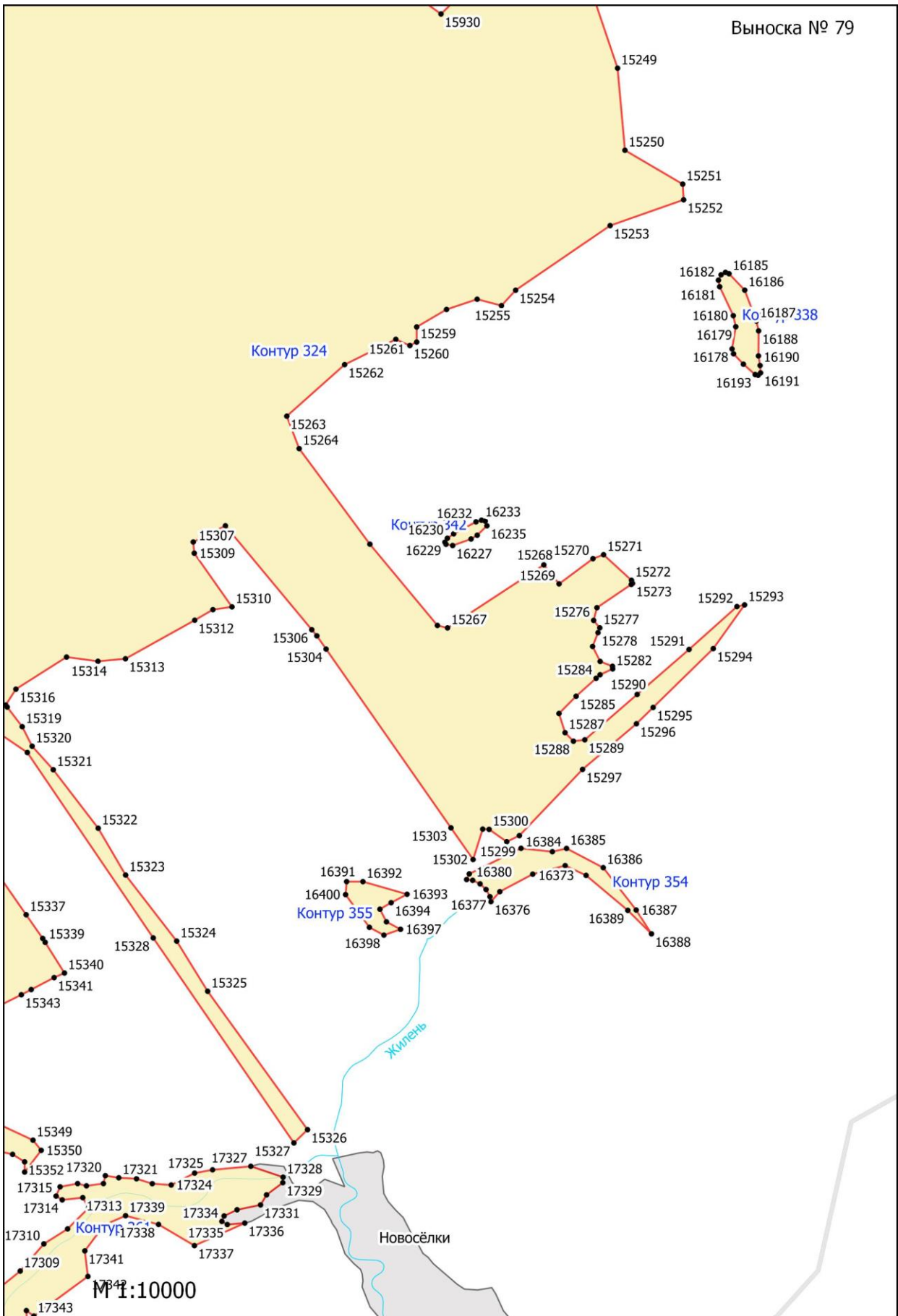
Контур 324

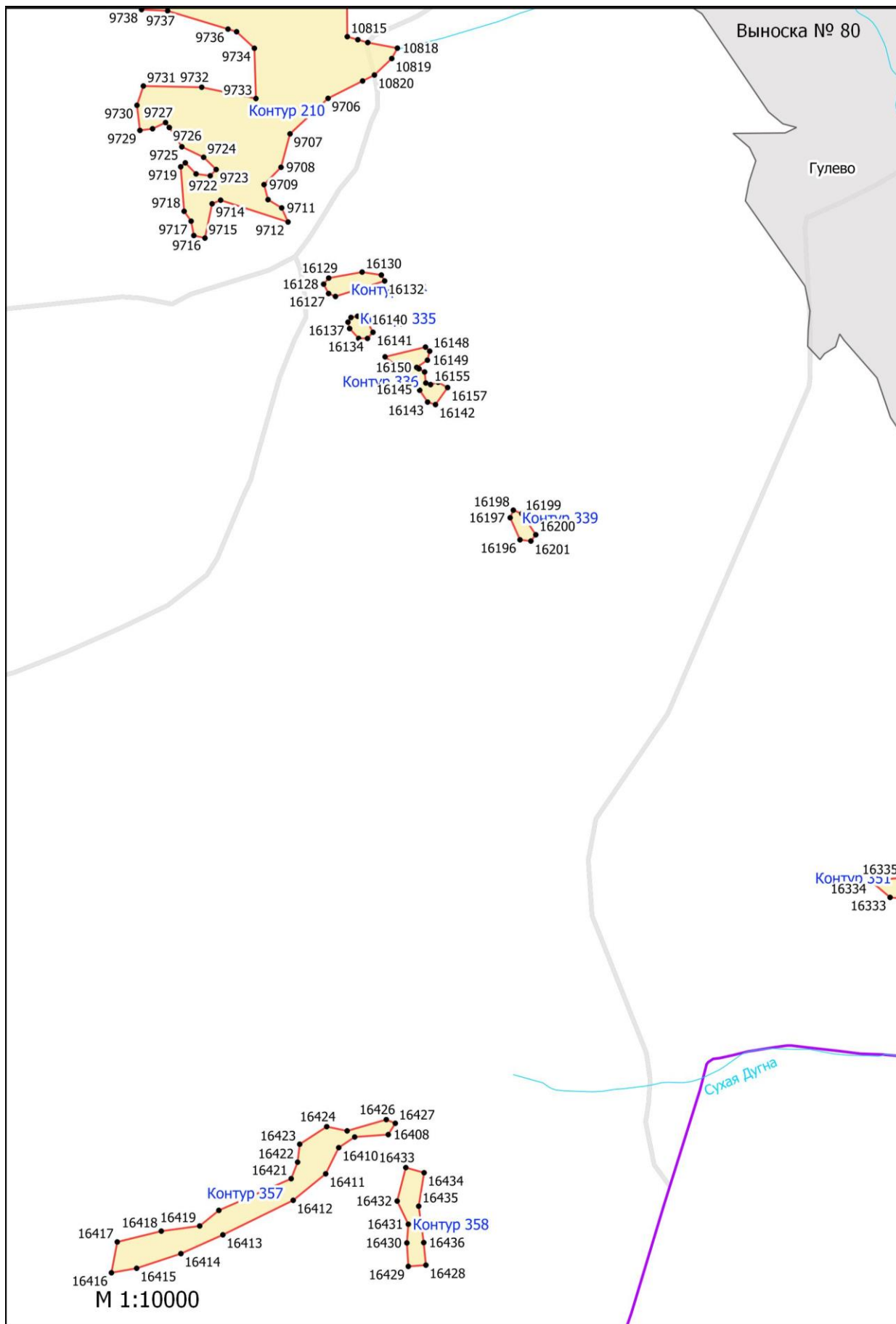
M 1:10000

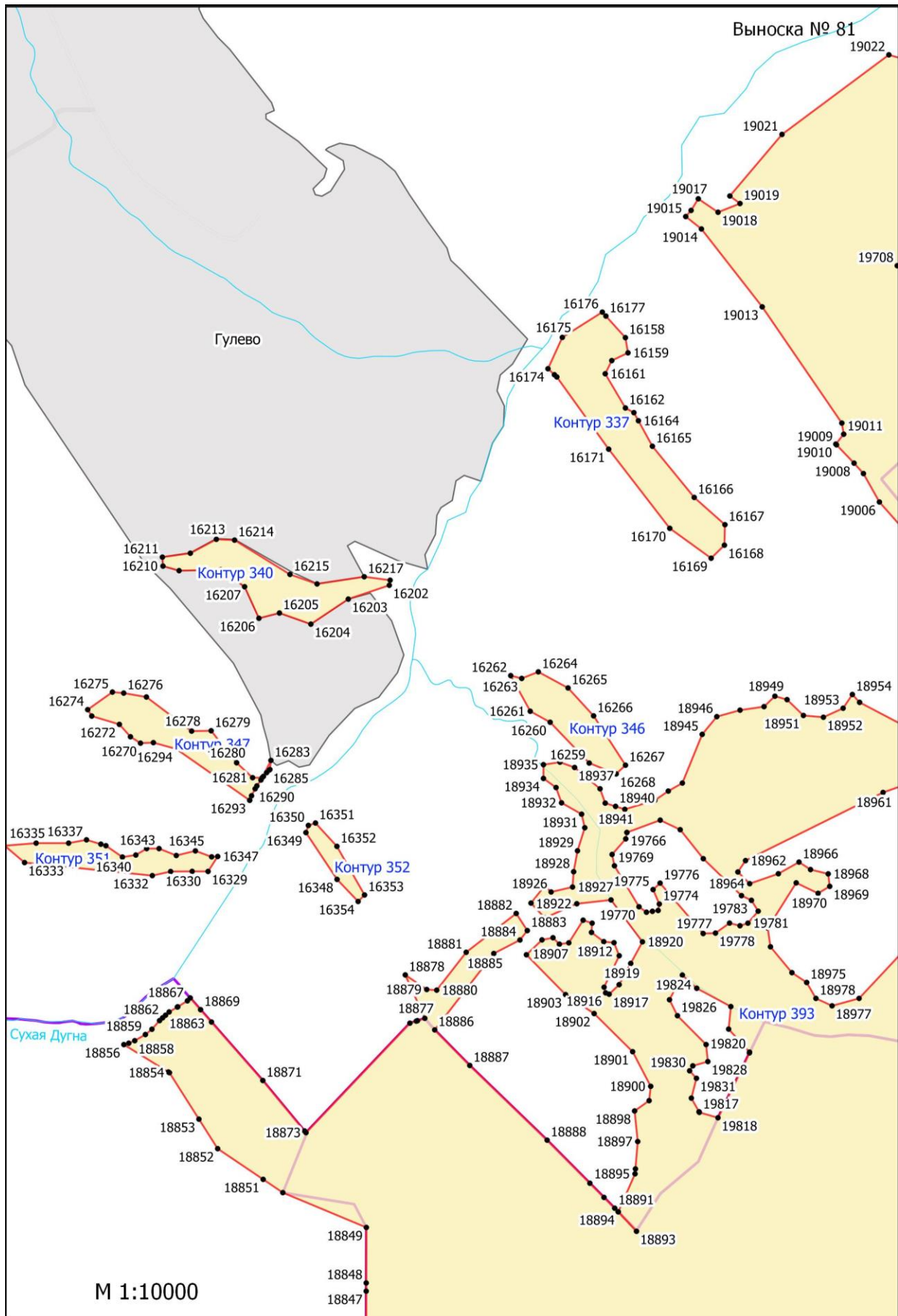
Выноска № 78

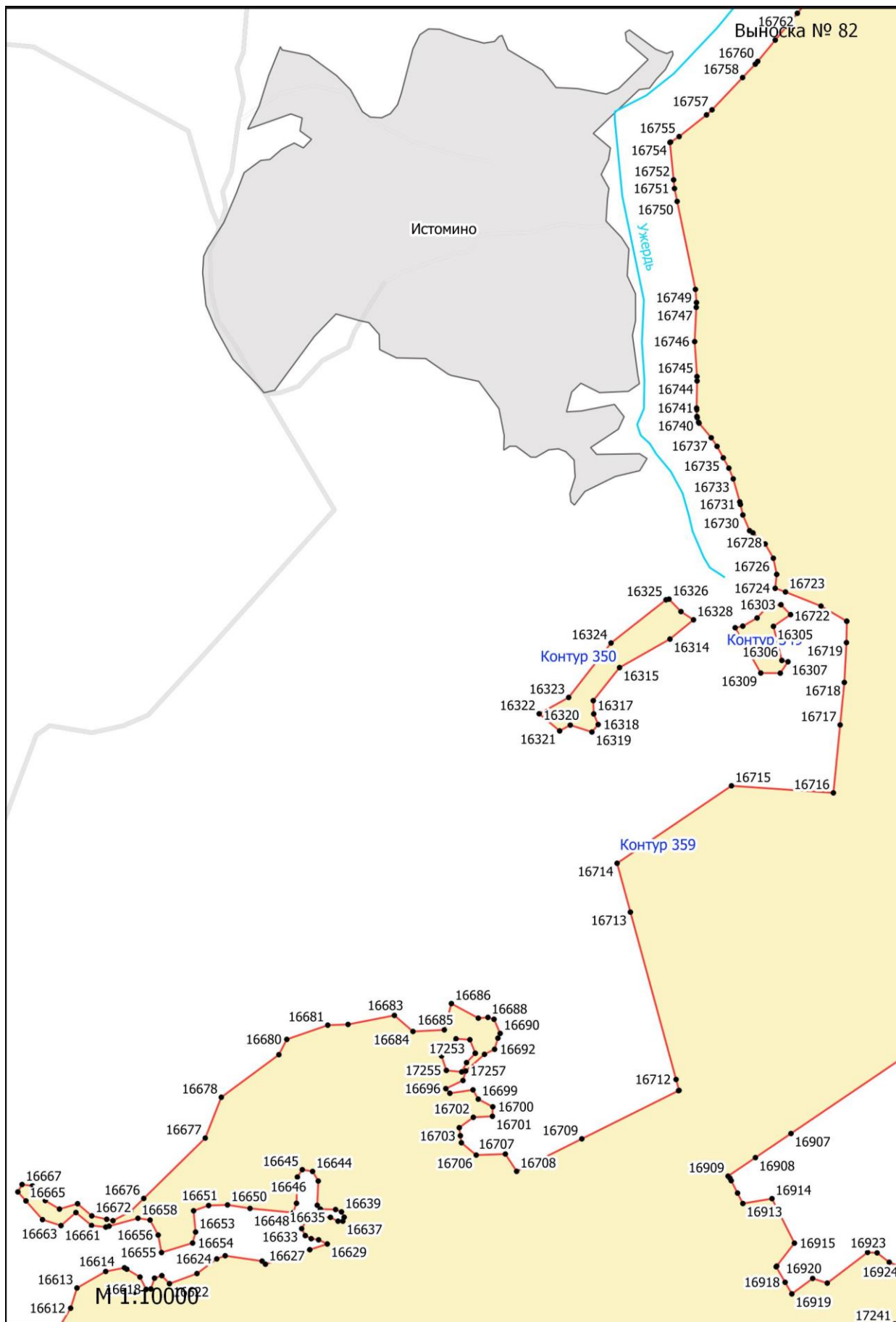


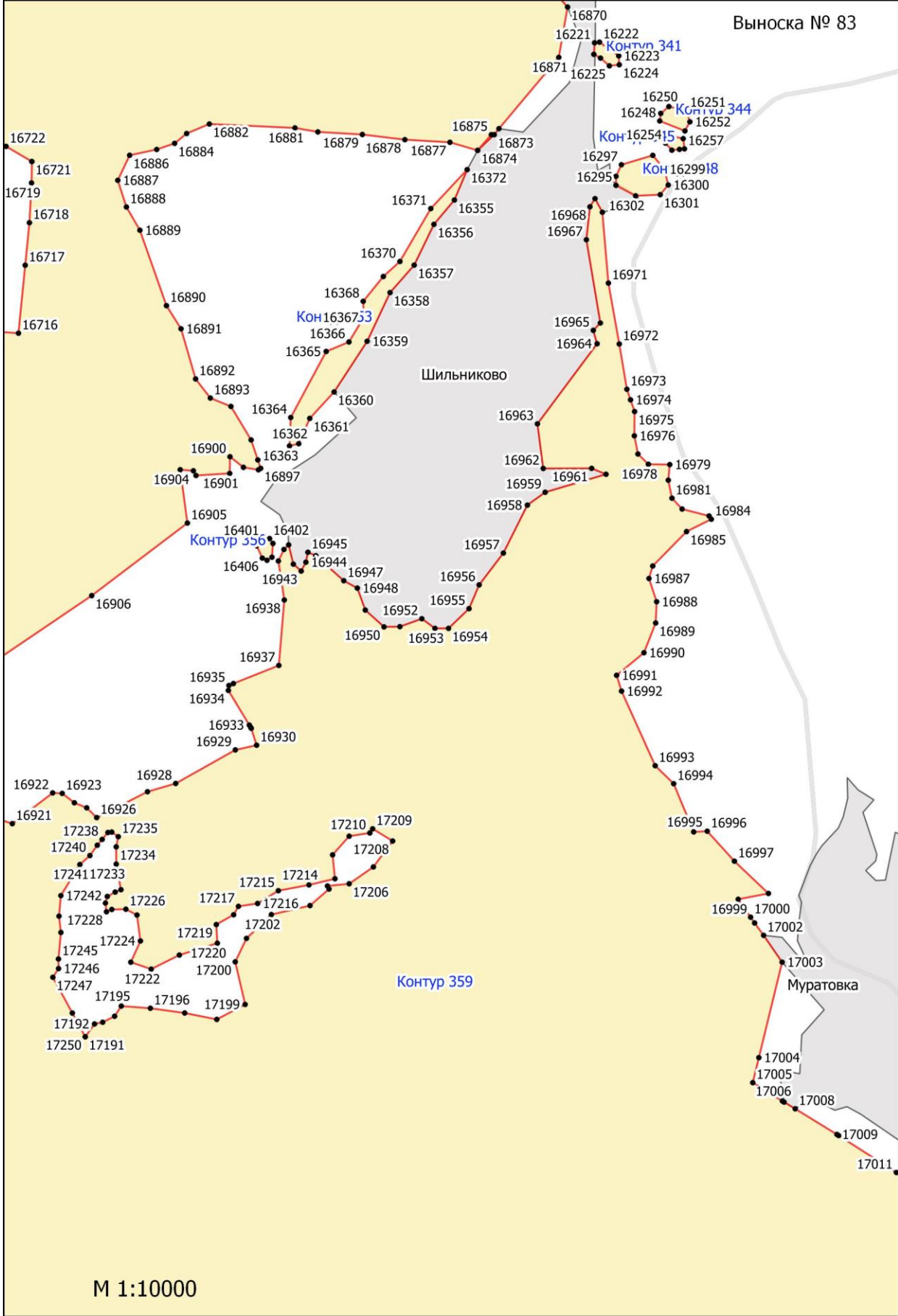
М 1:10000

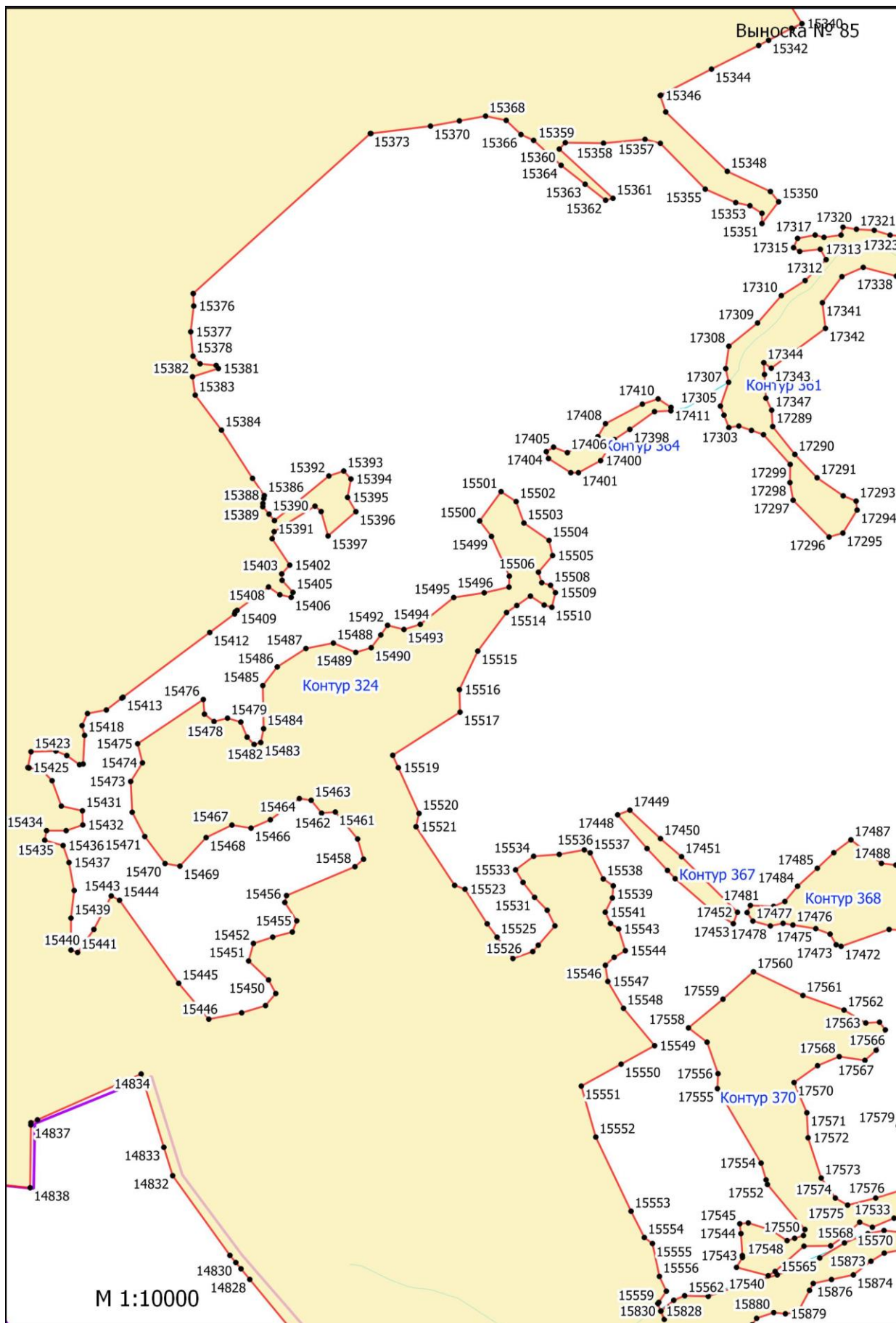


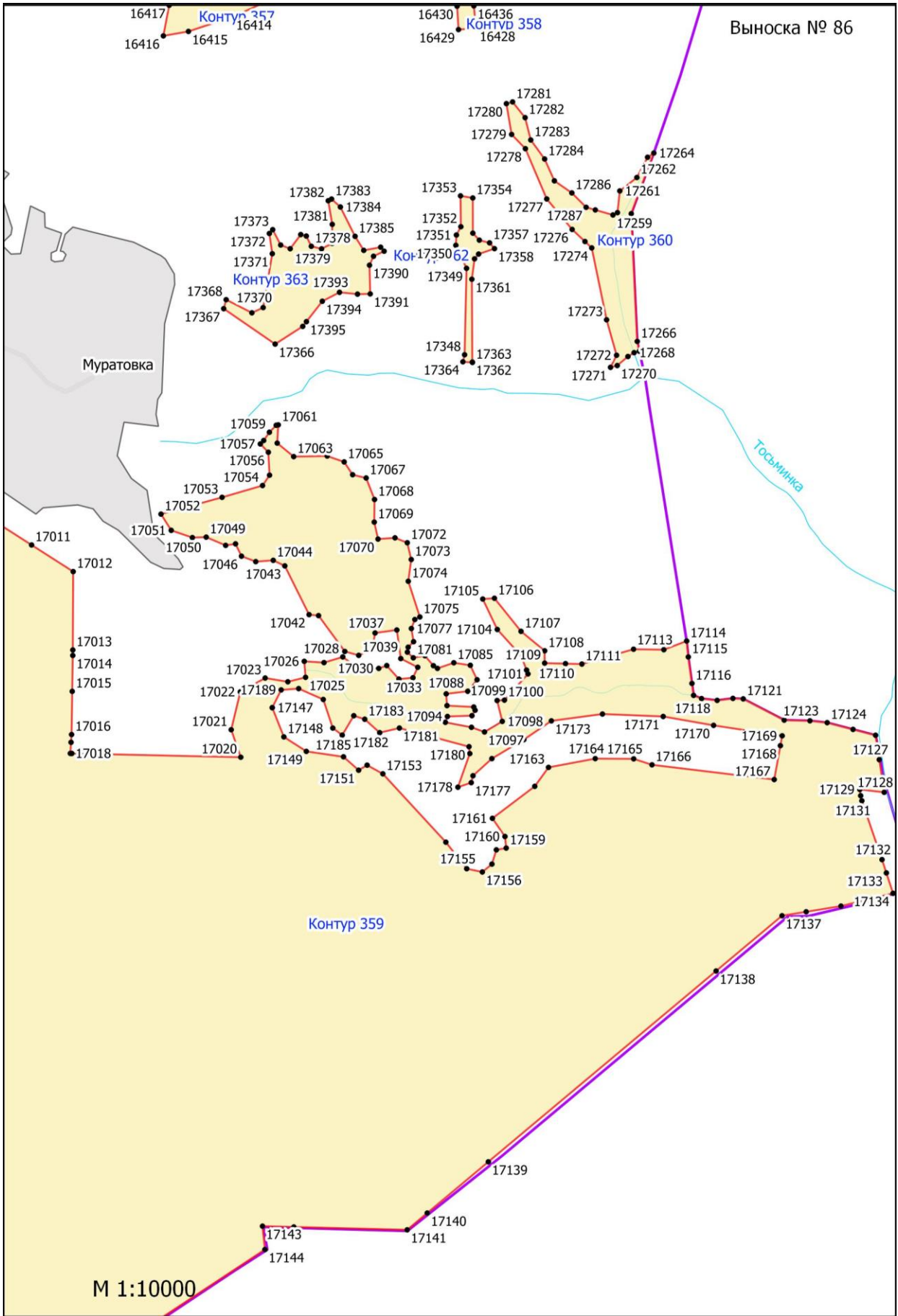


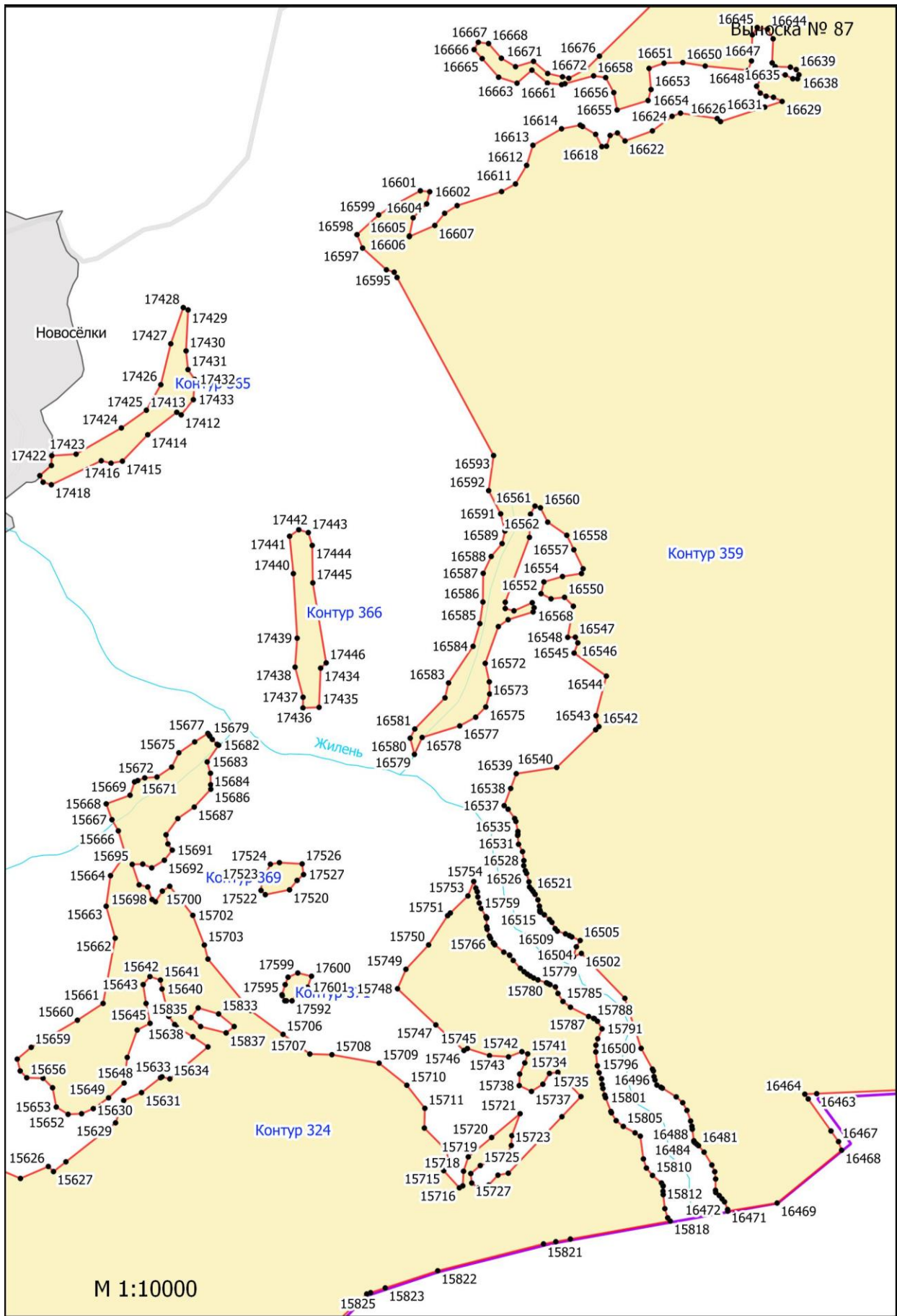


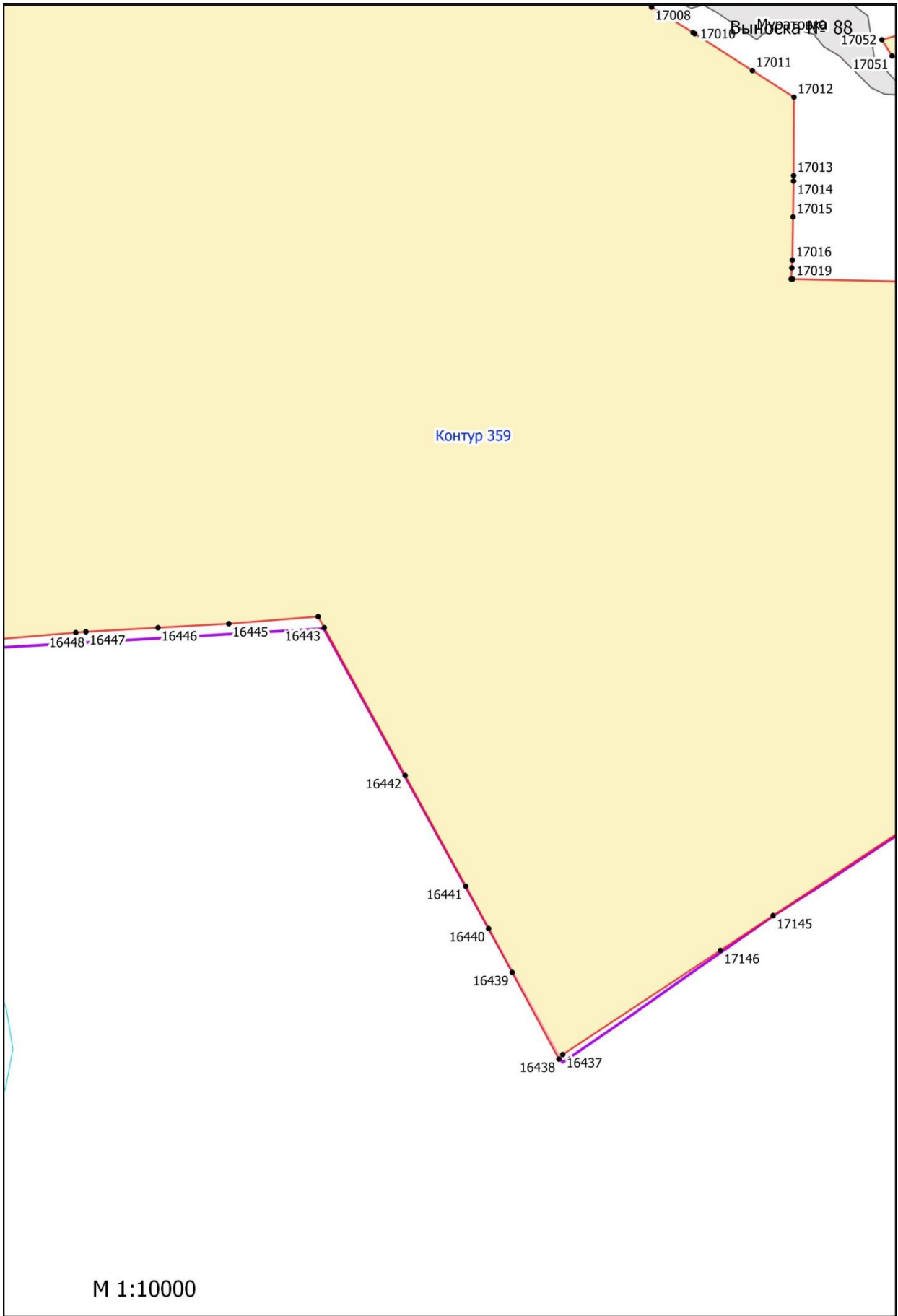






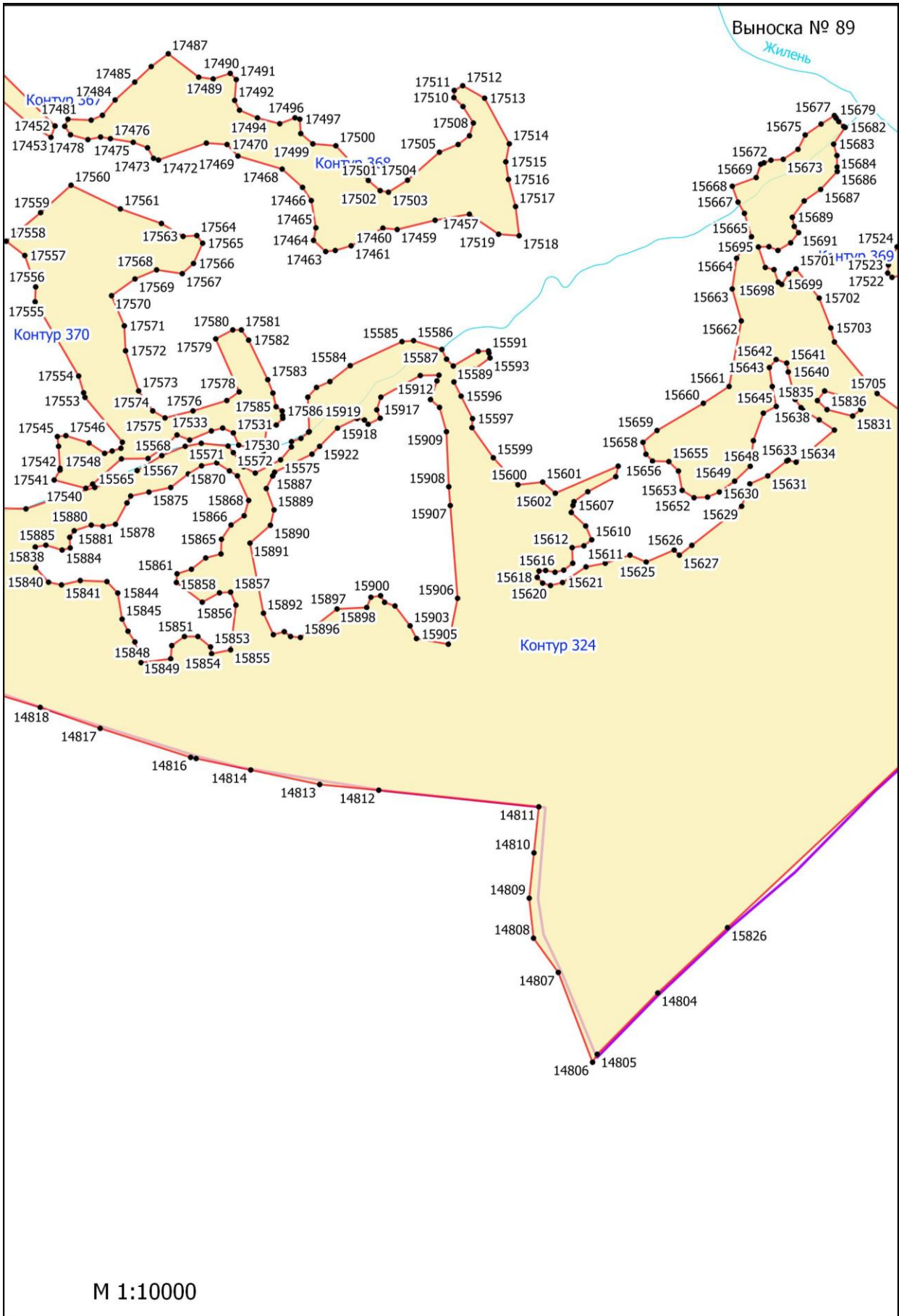




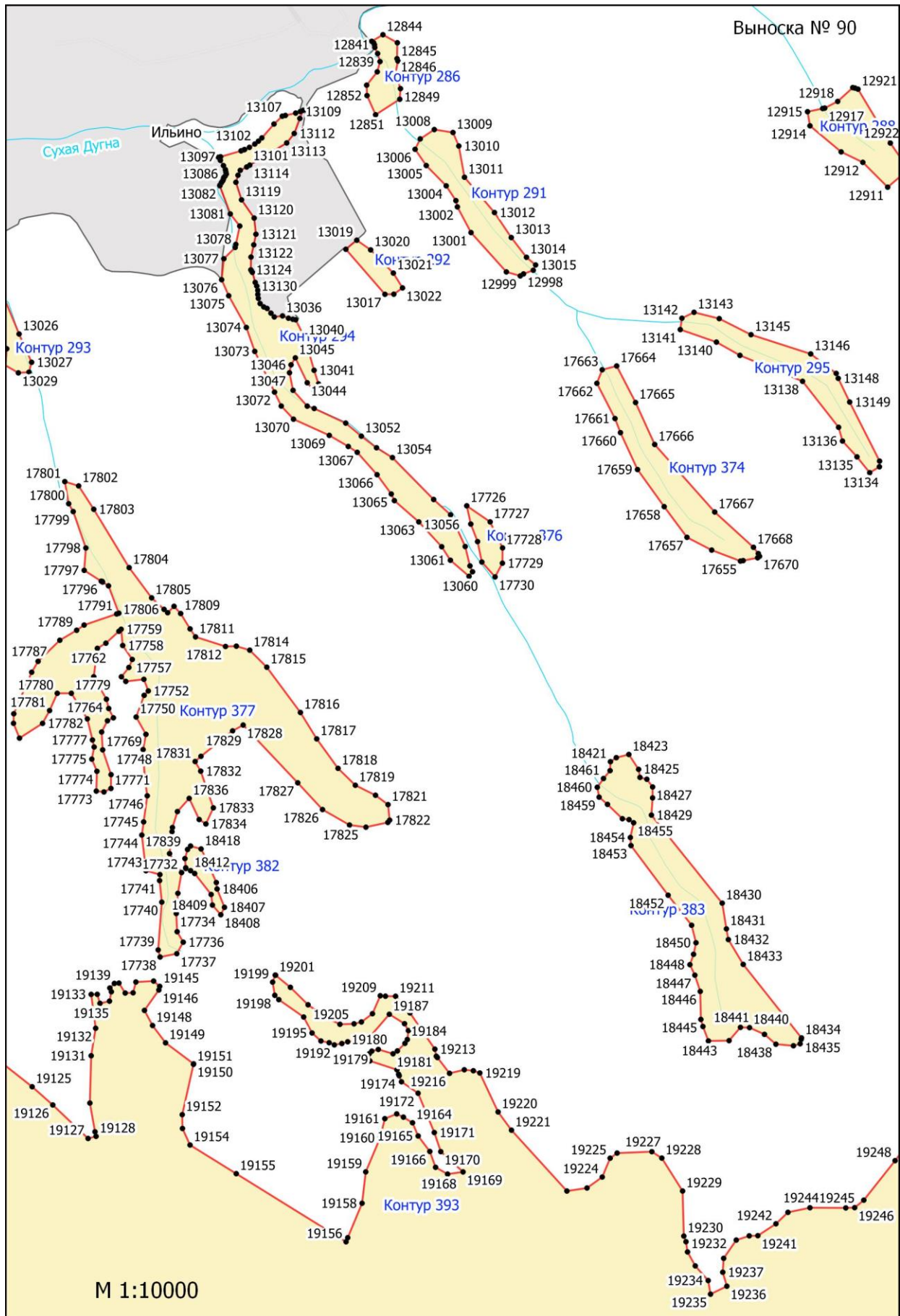


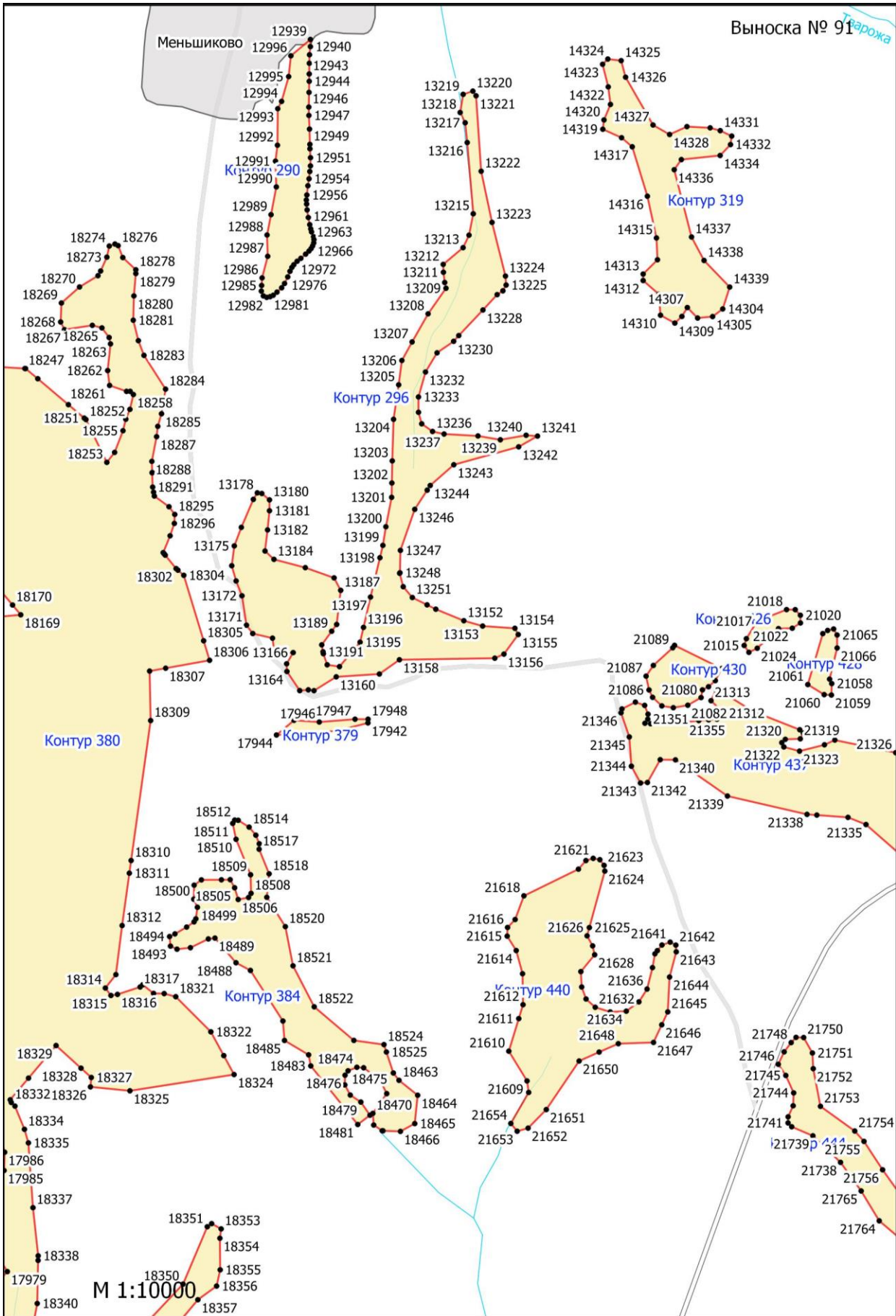
Выноска № 89

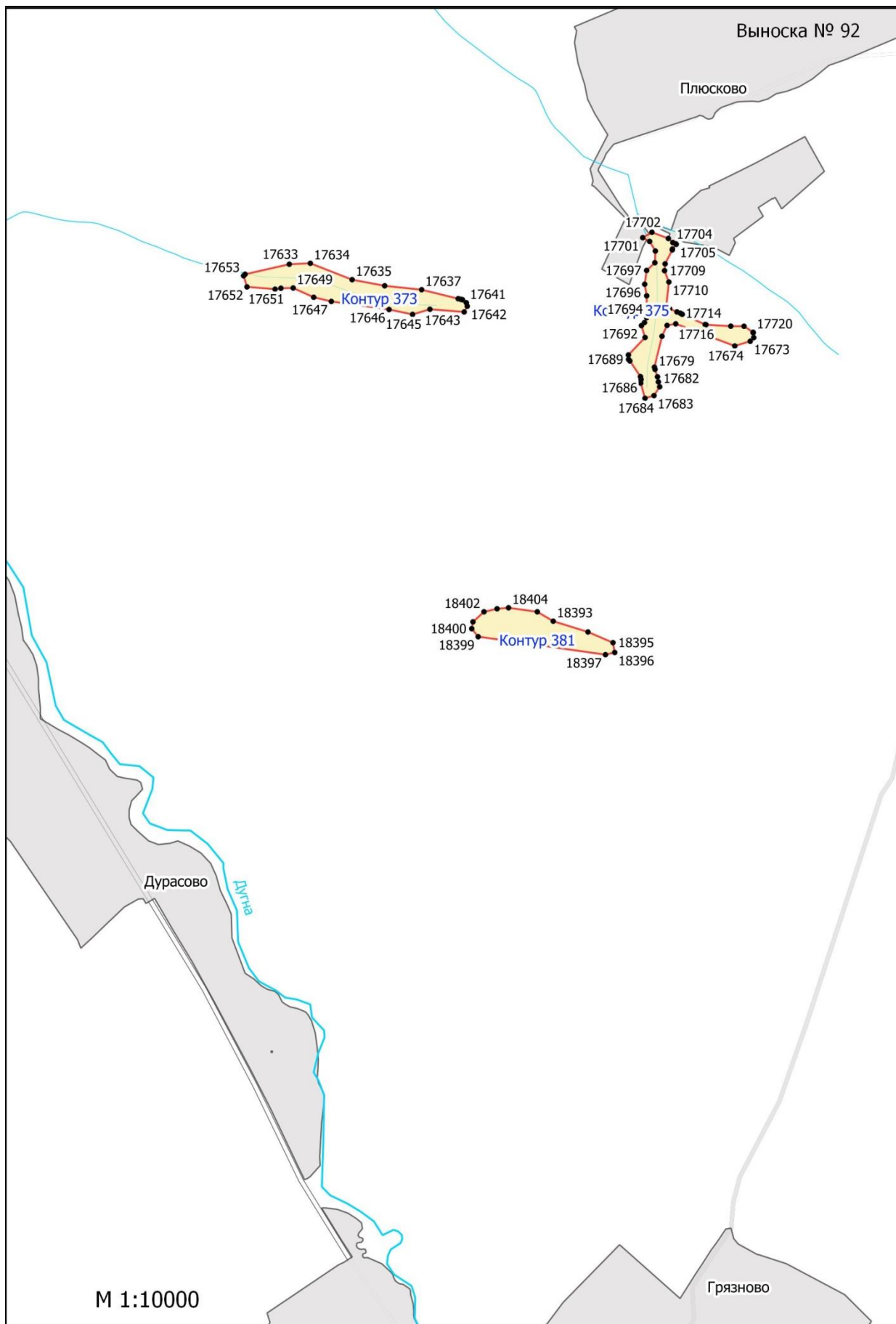
Жилень

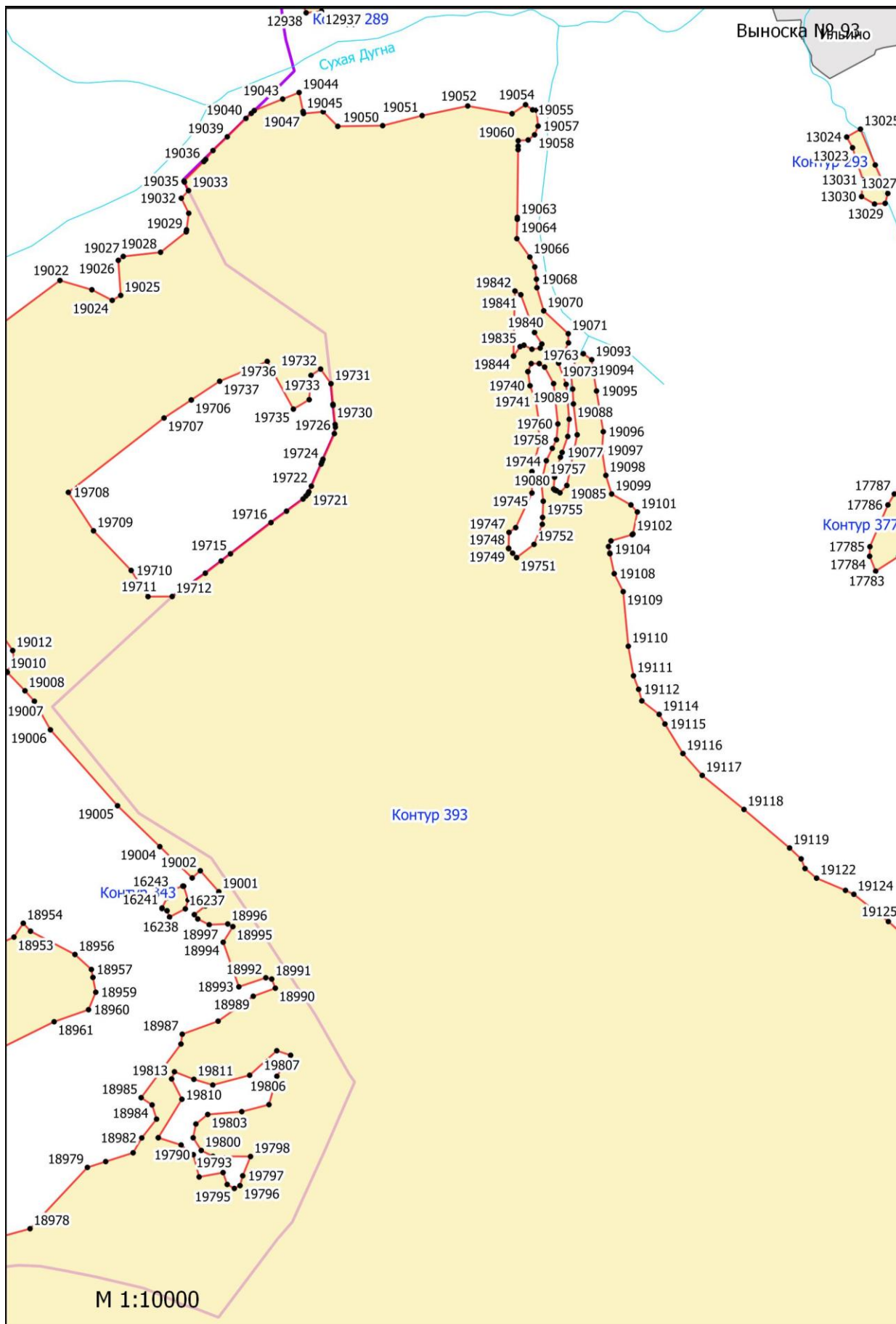


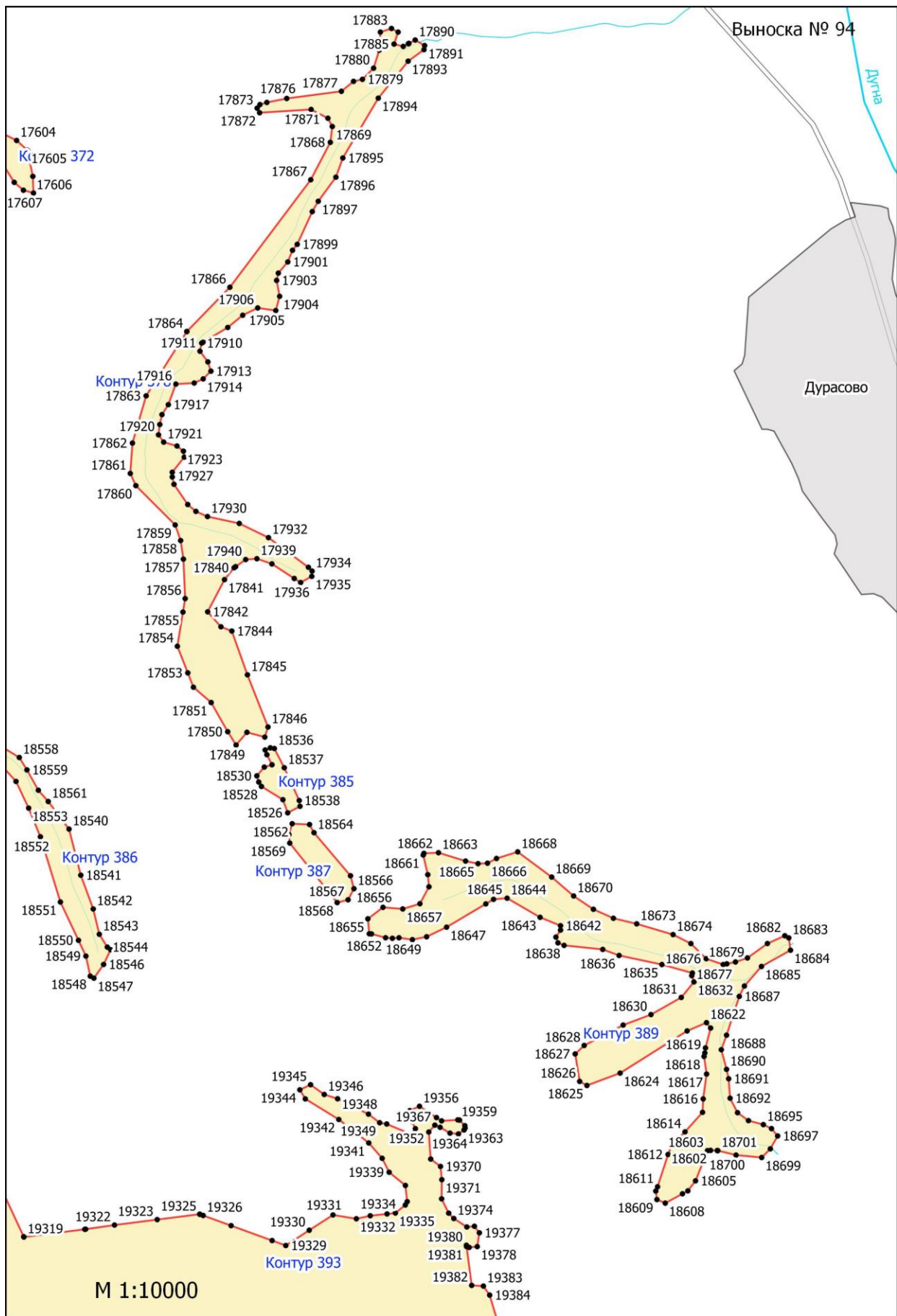
M 1:10000

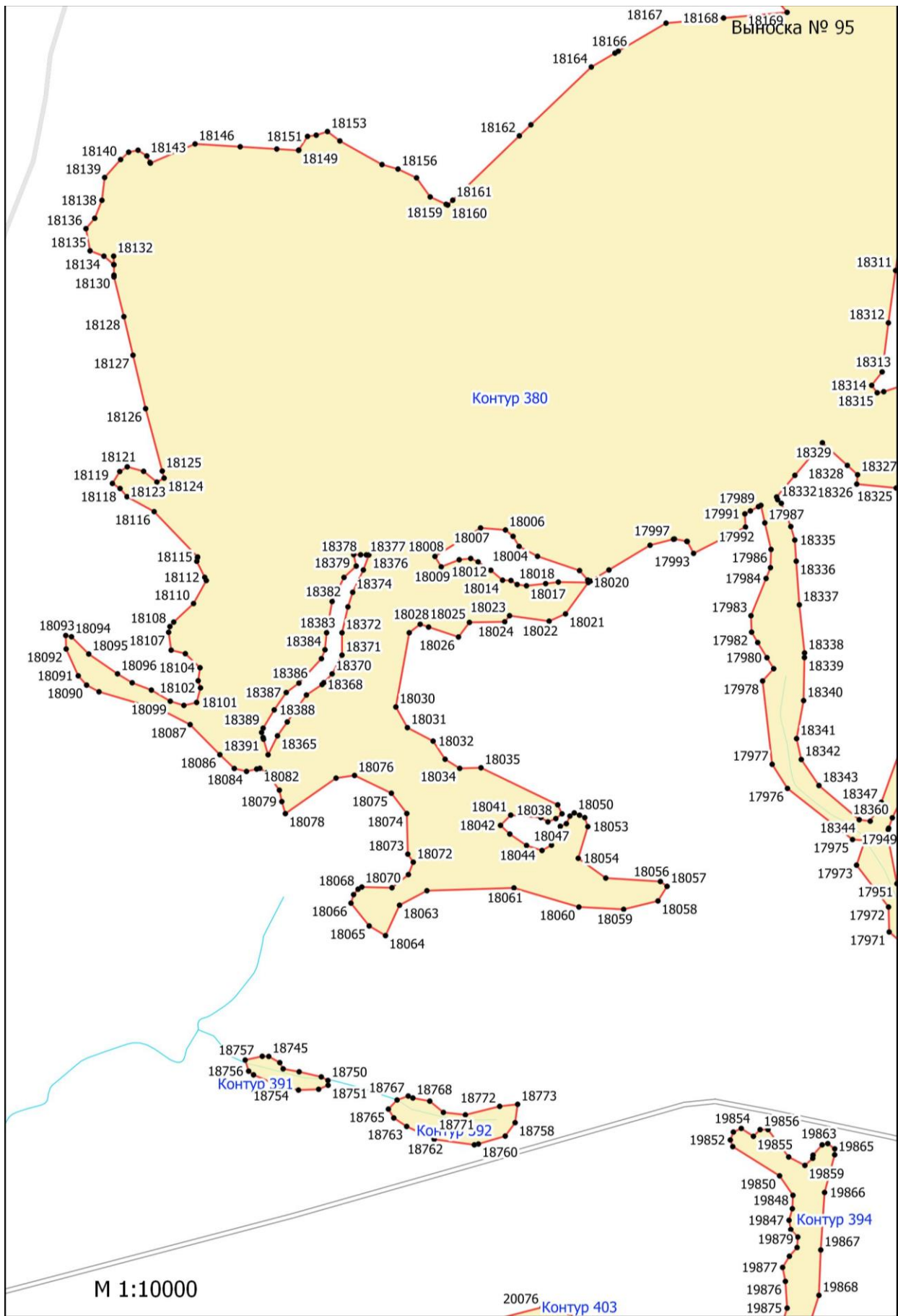


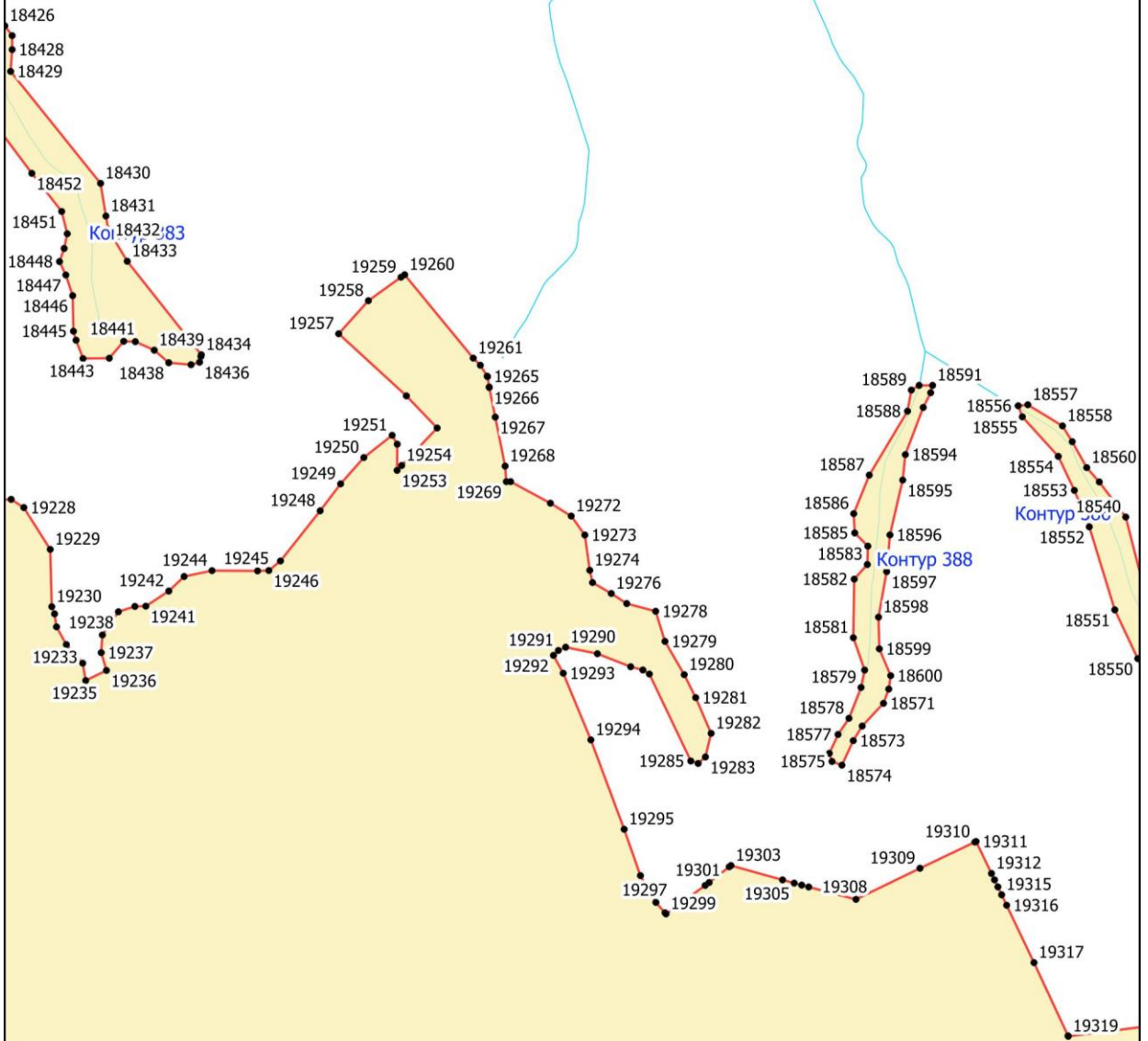




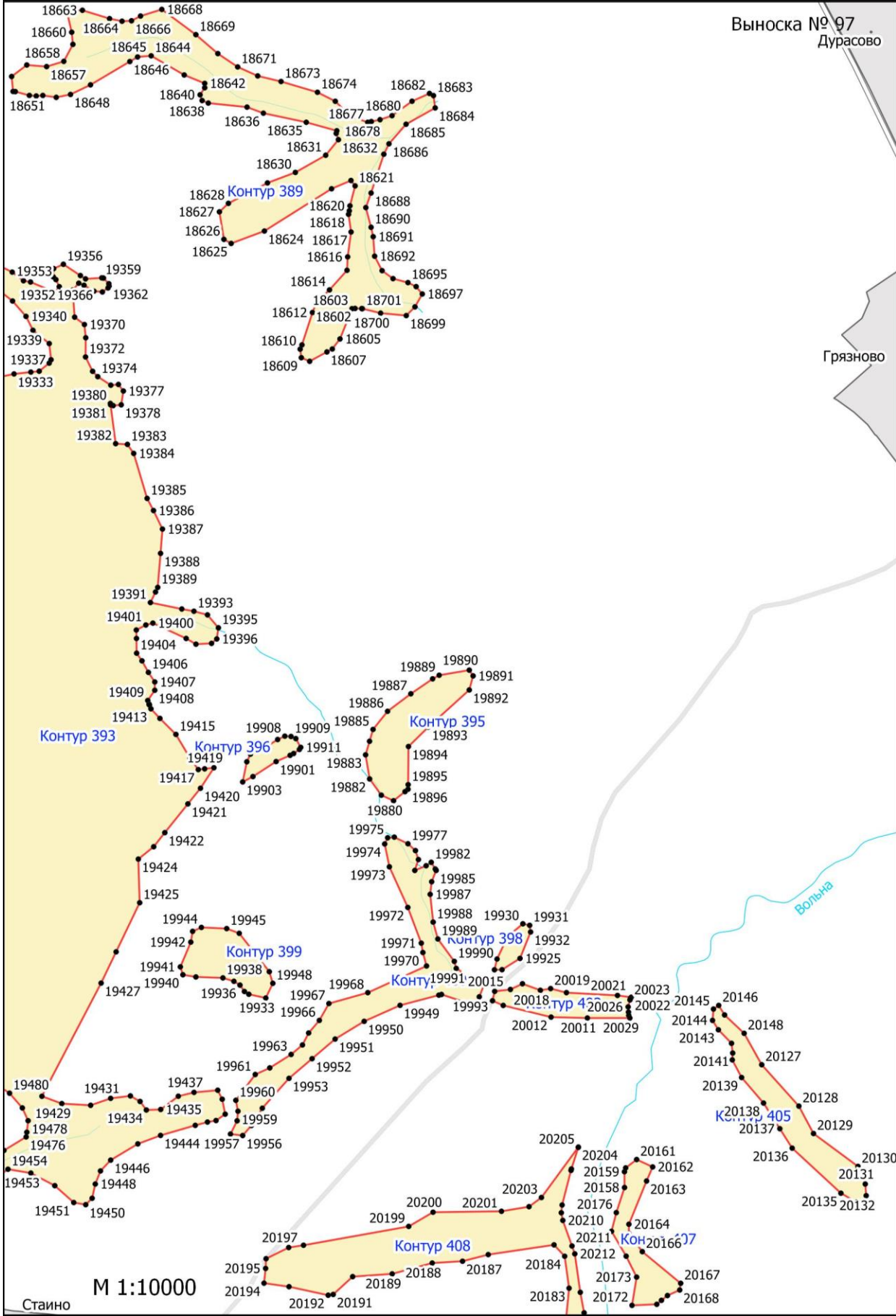


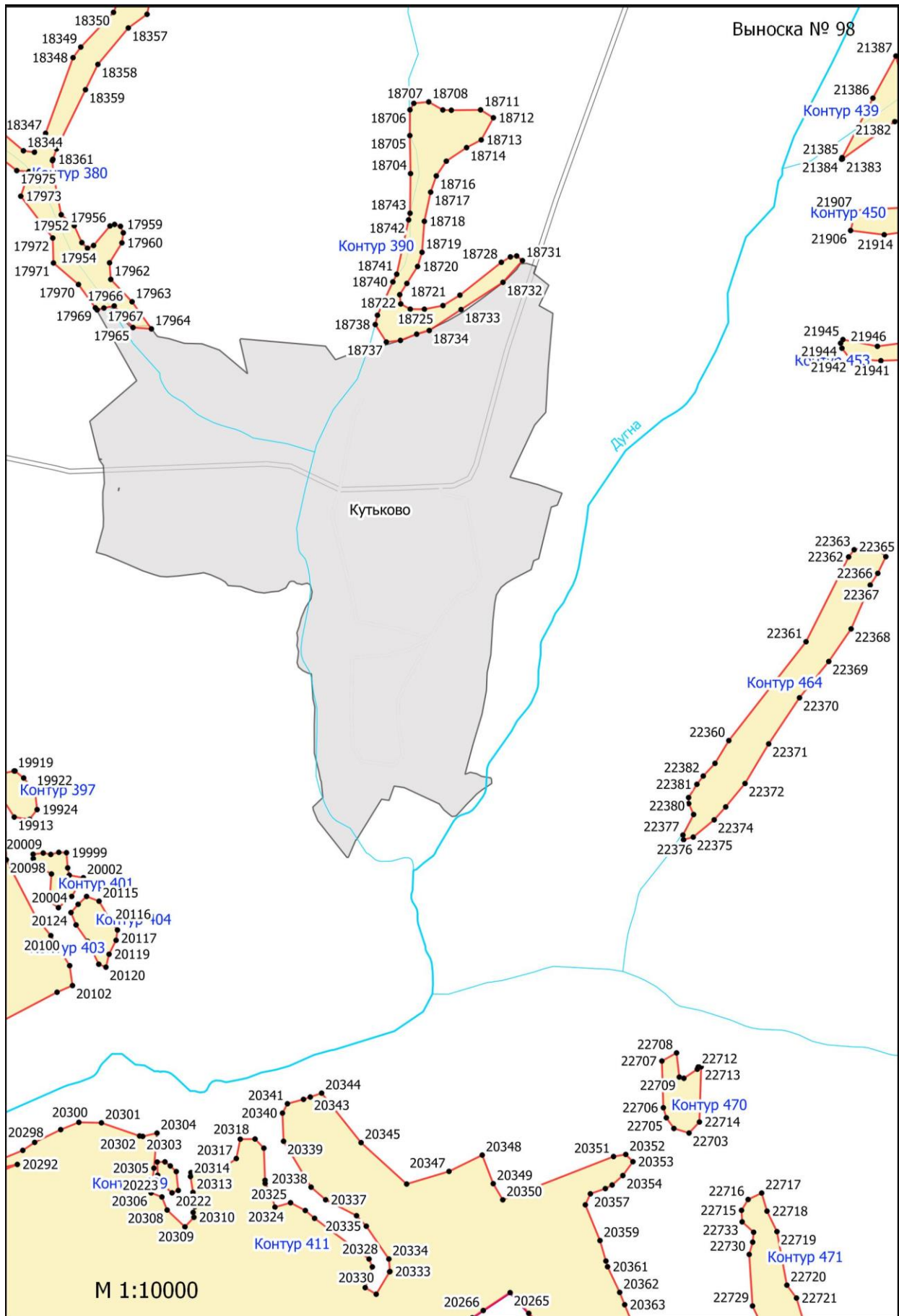


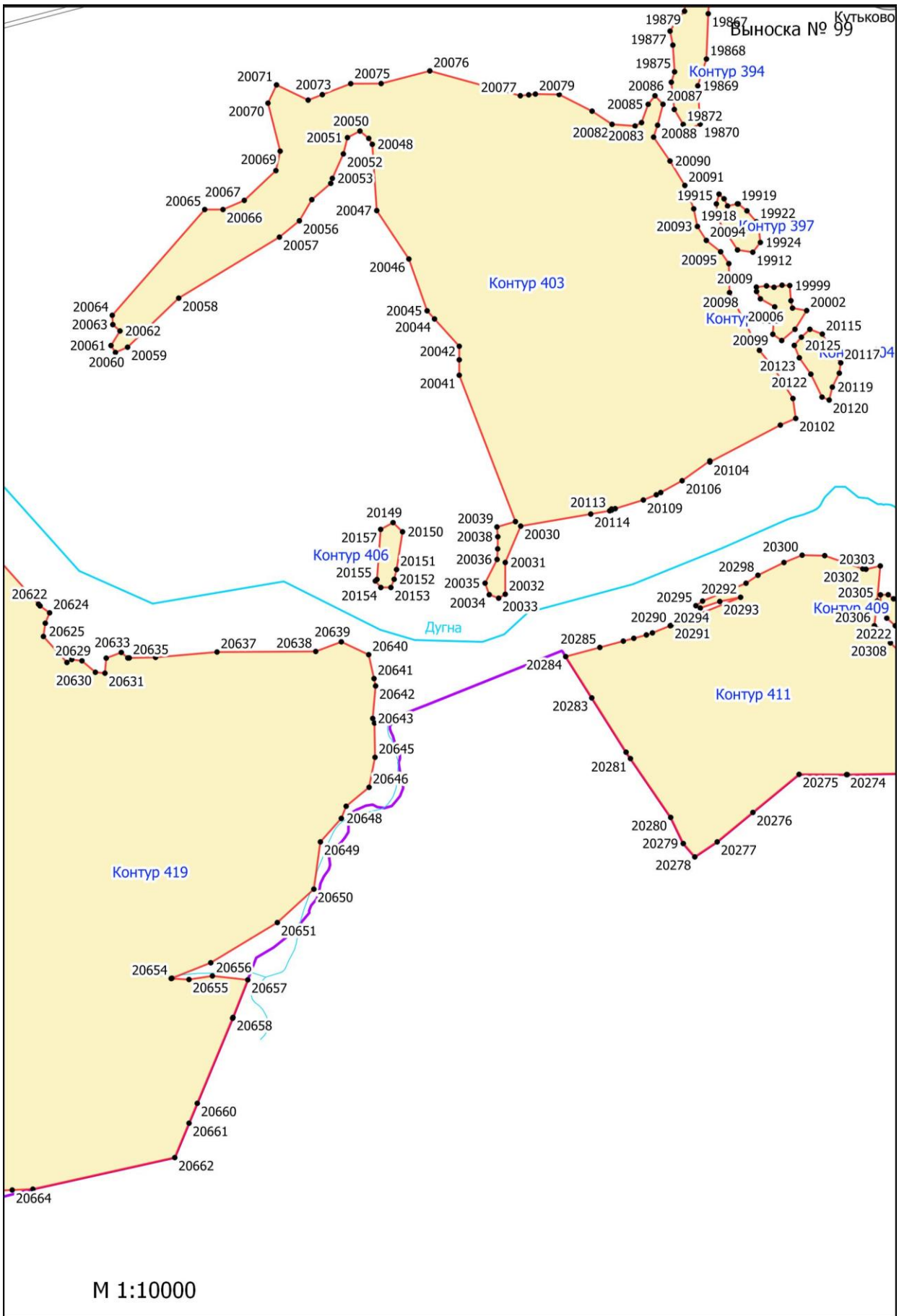


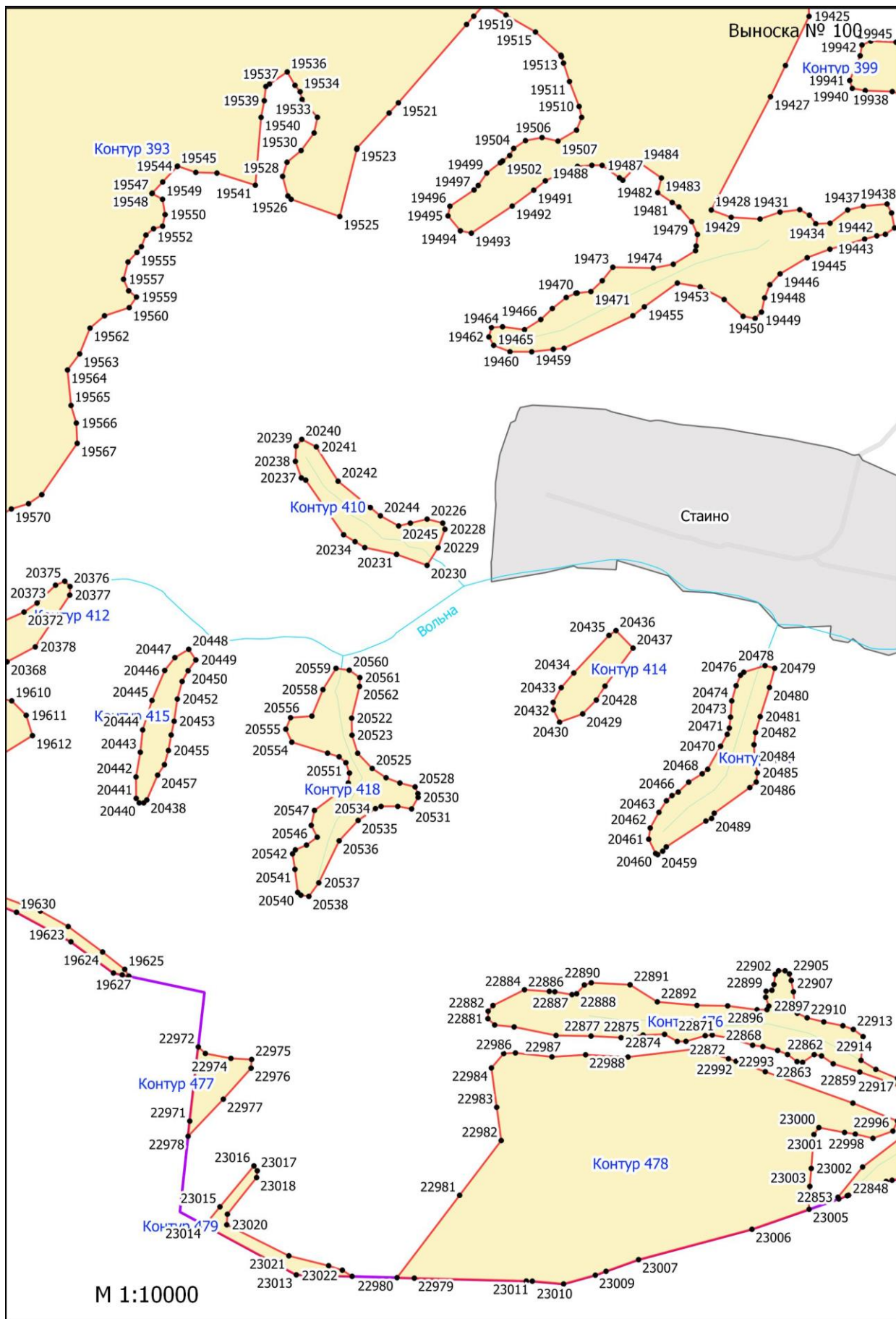


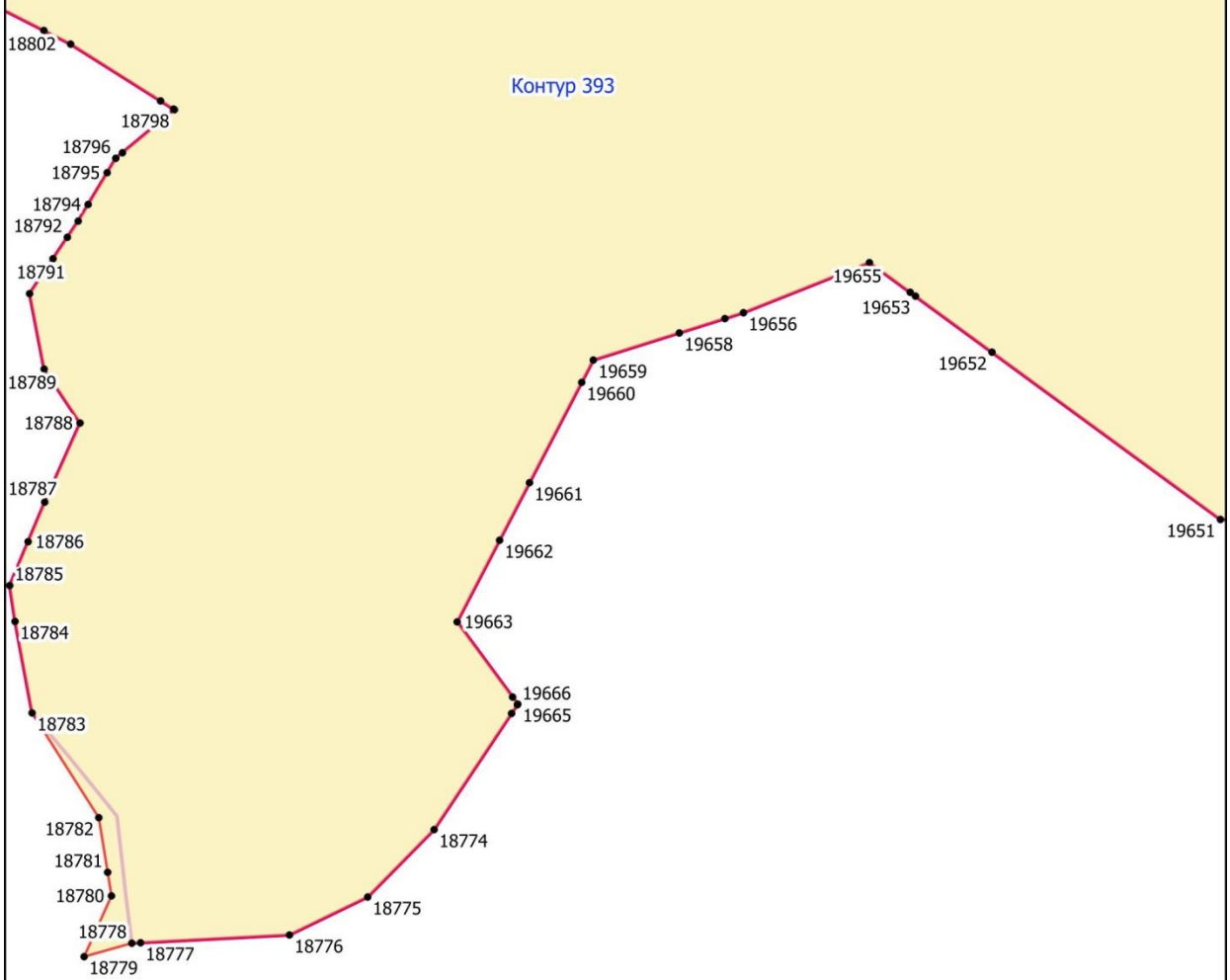
M 1:10000



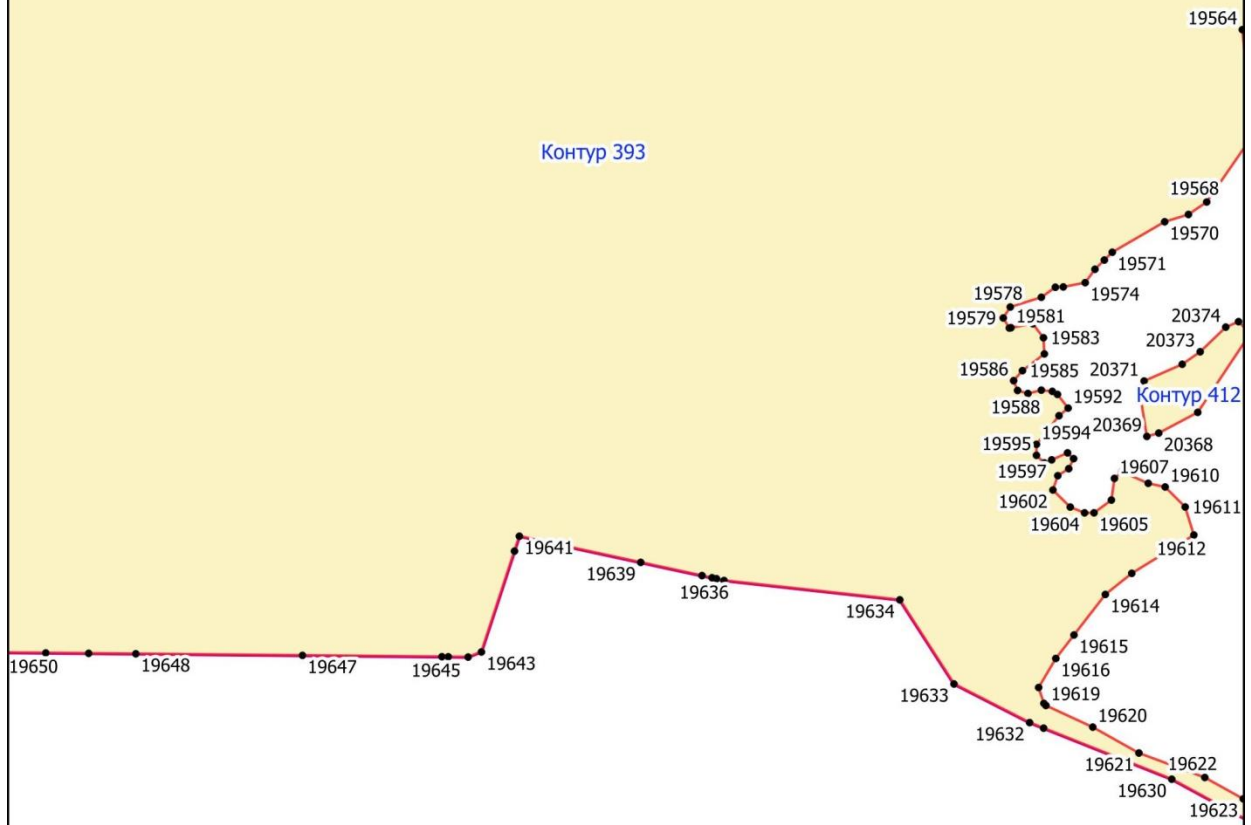


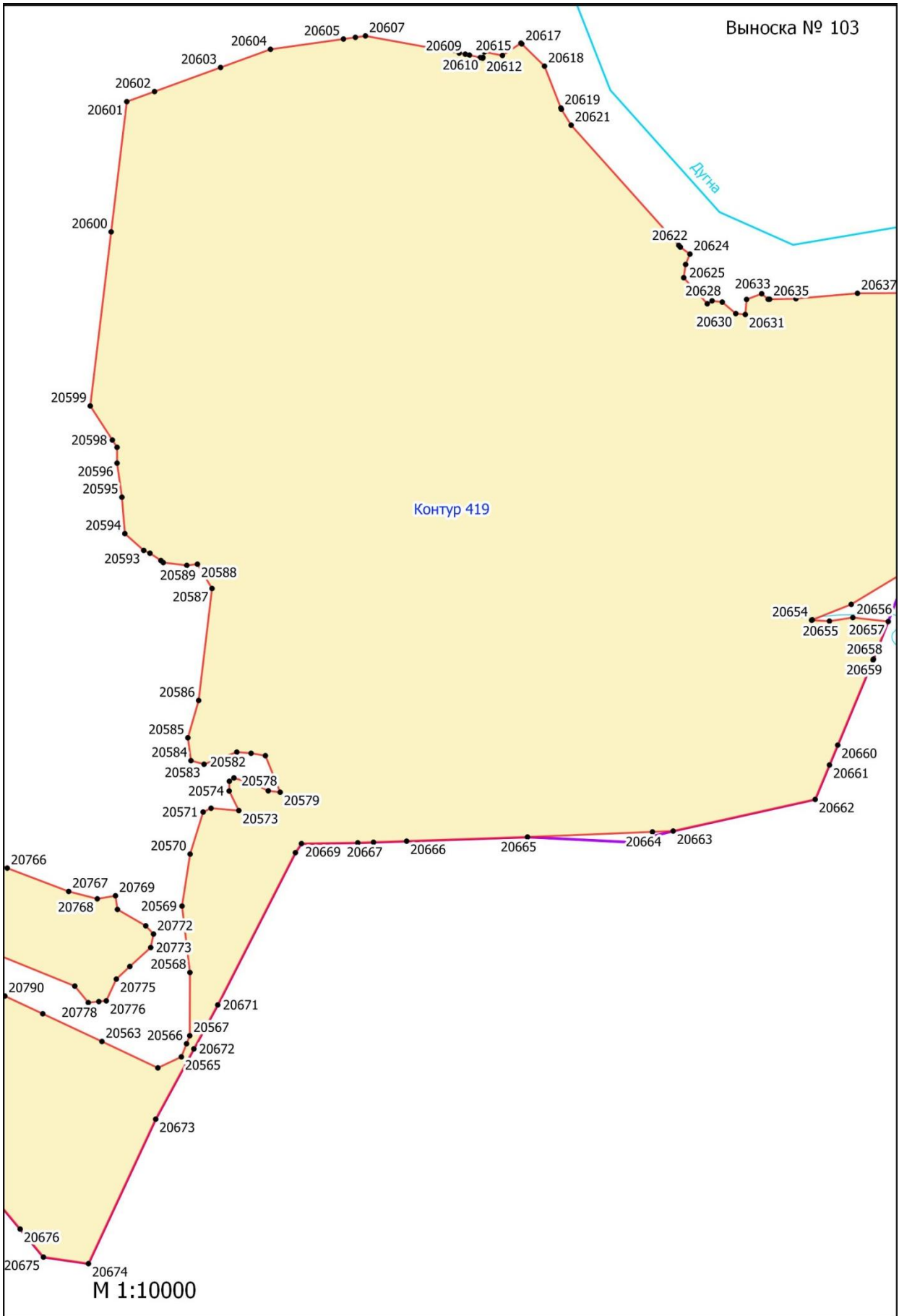


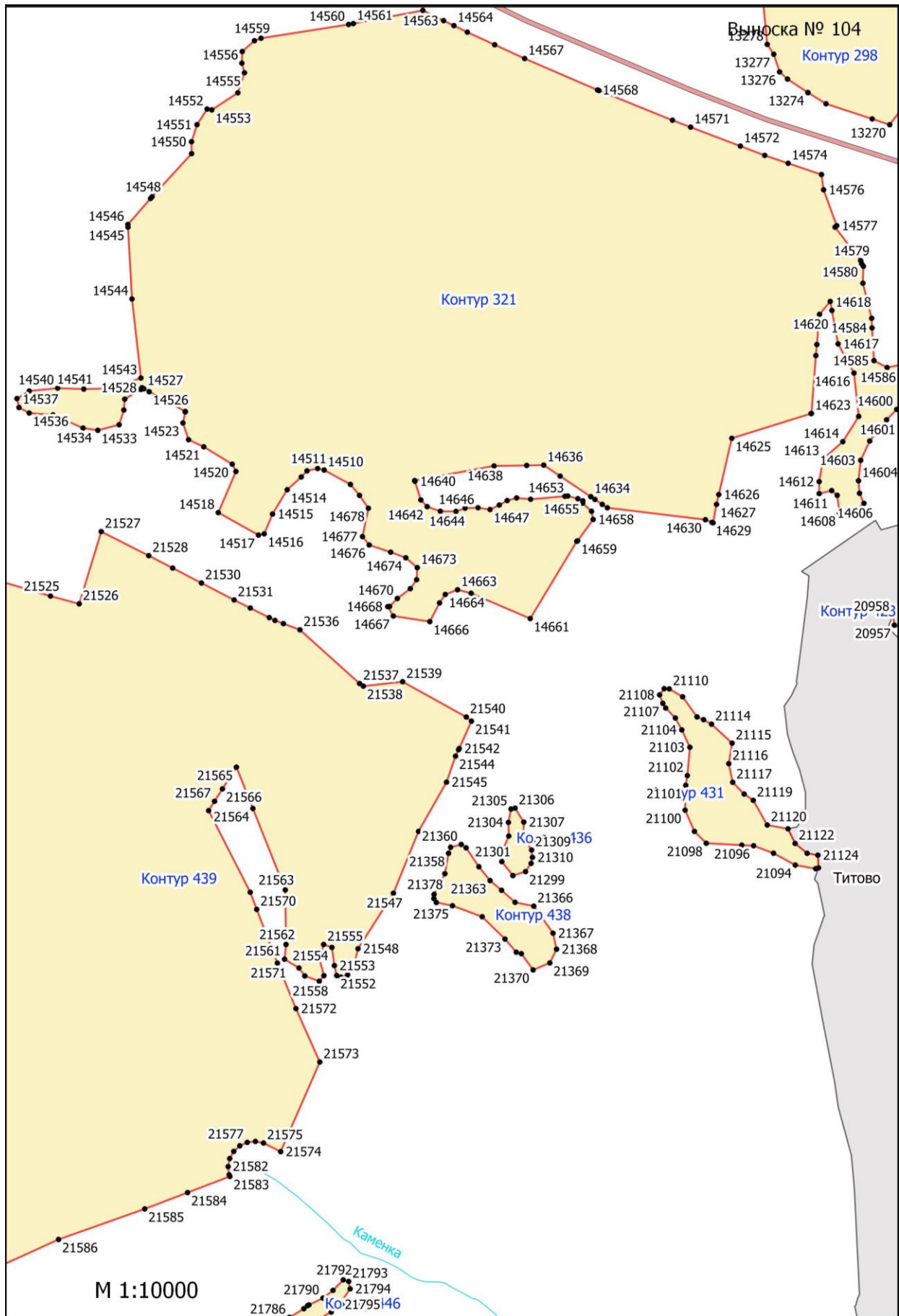


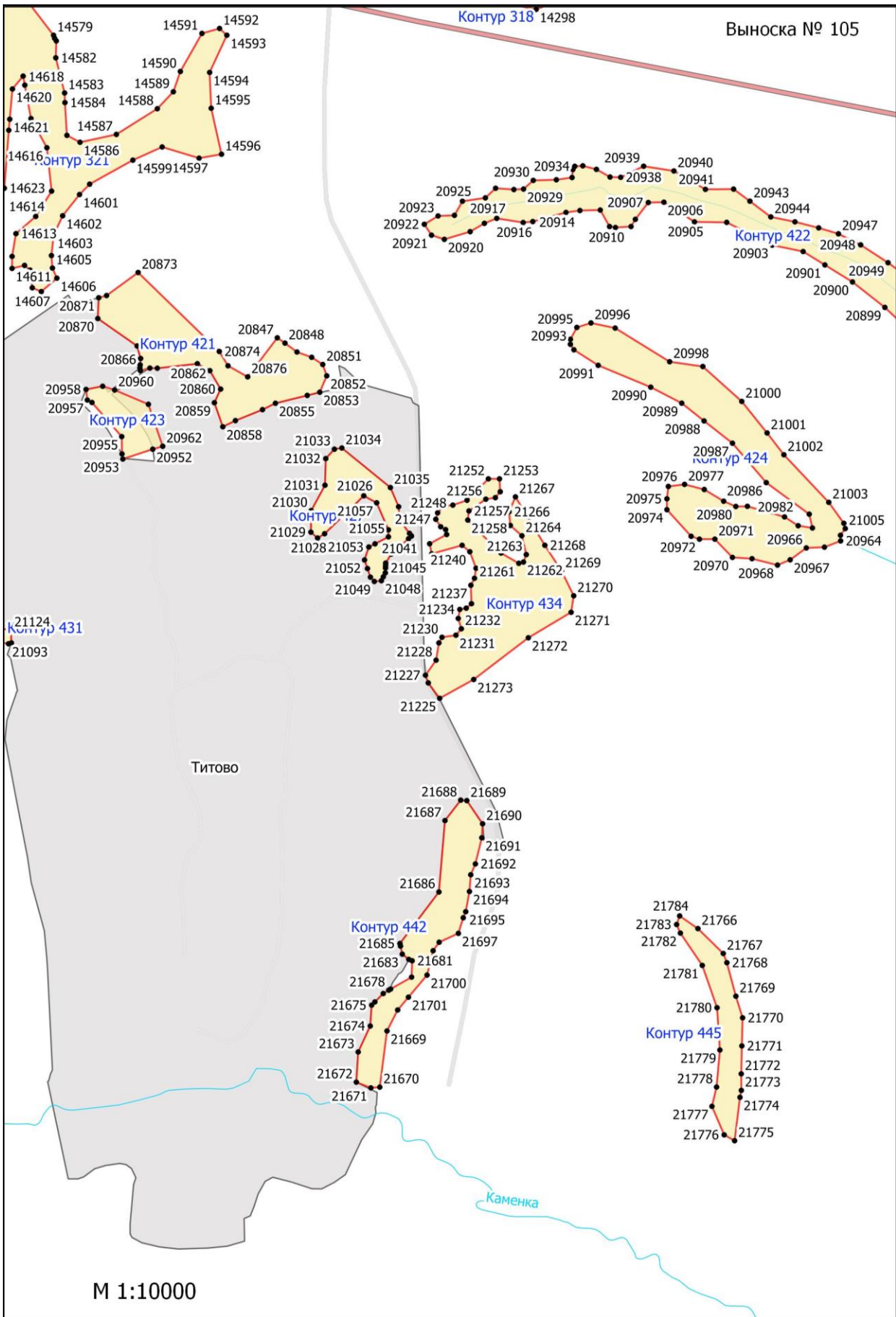


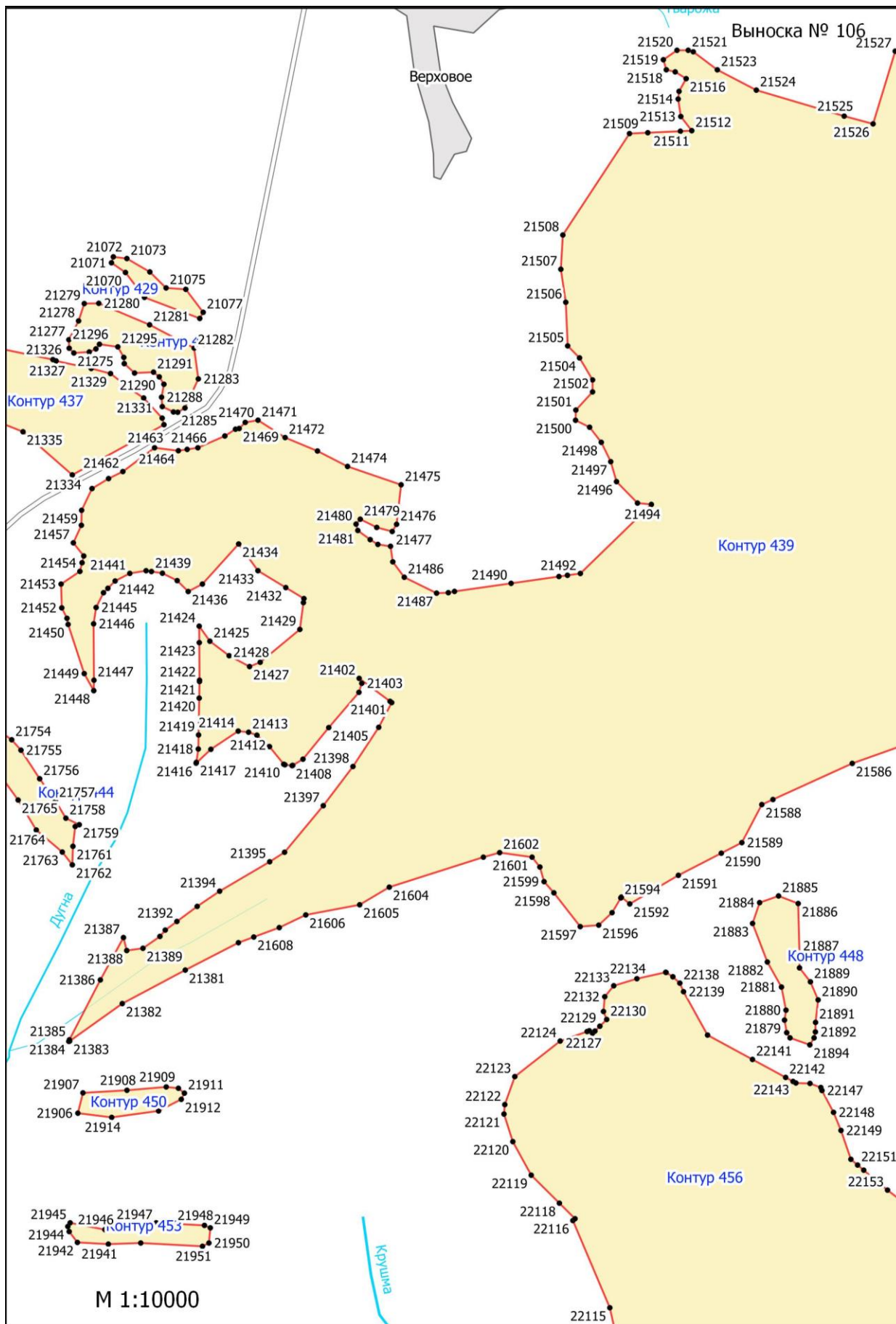
M 1:10000

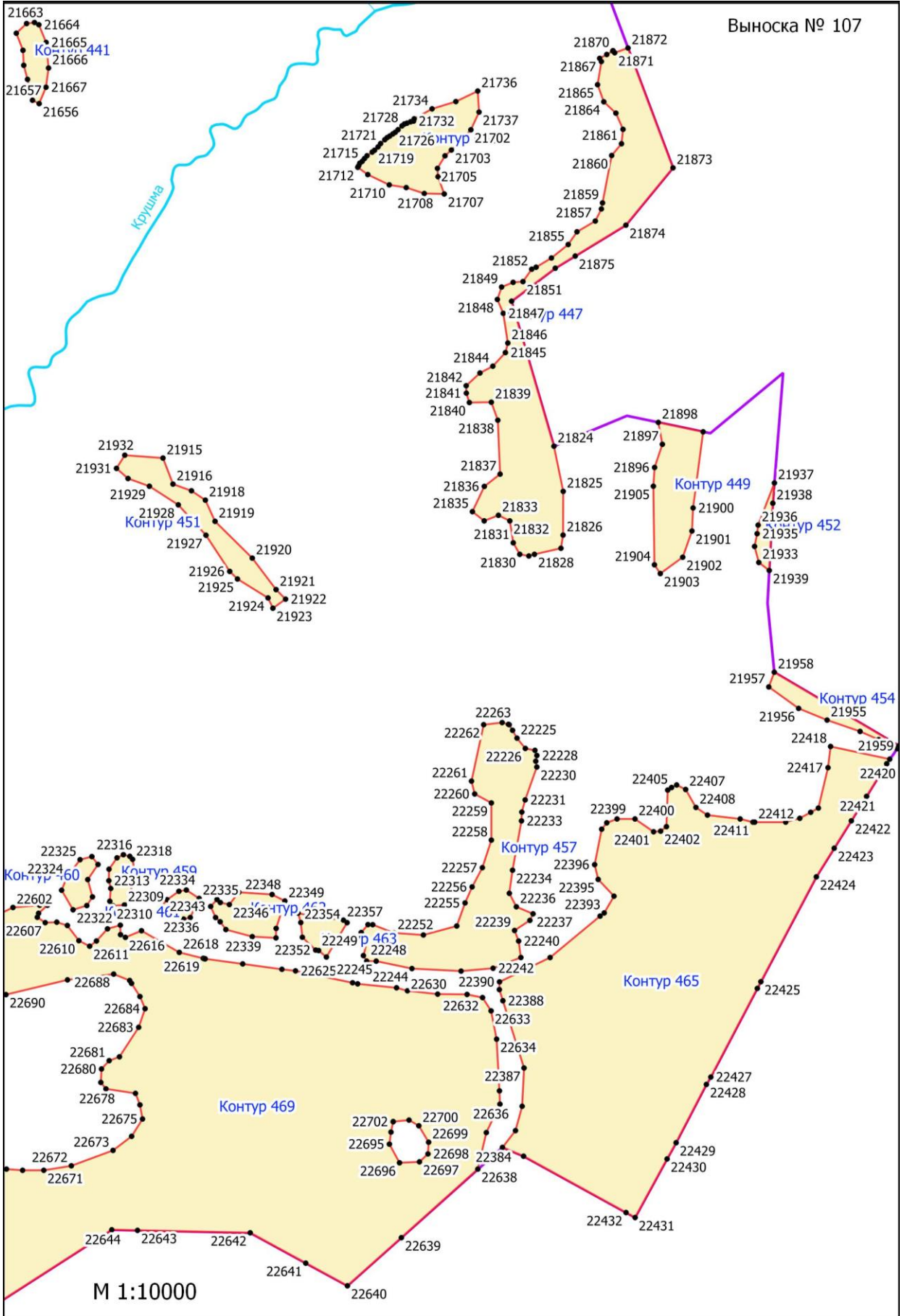


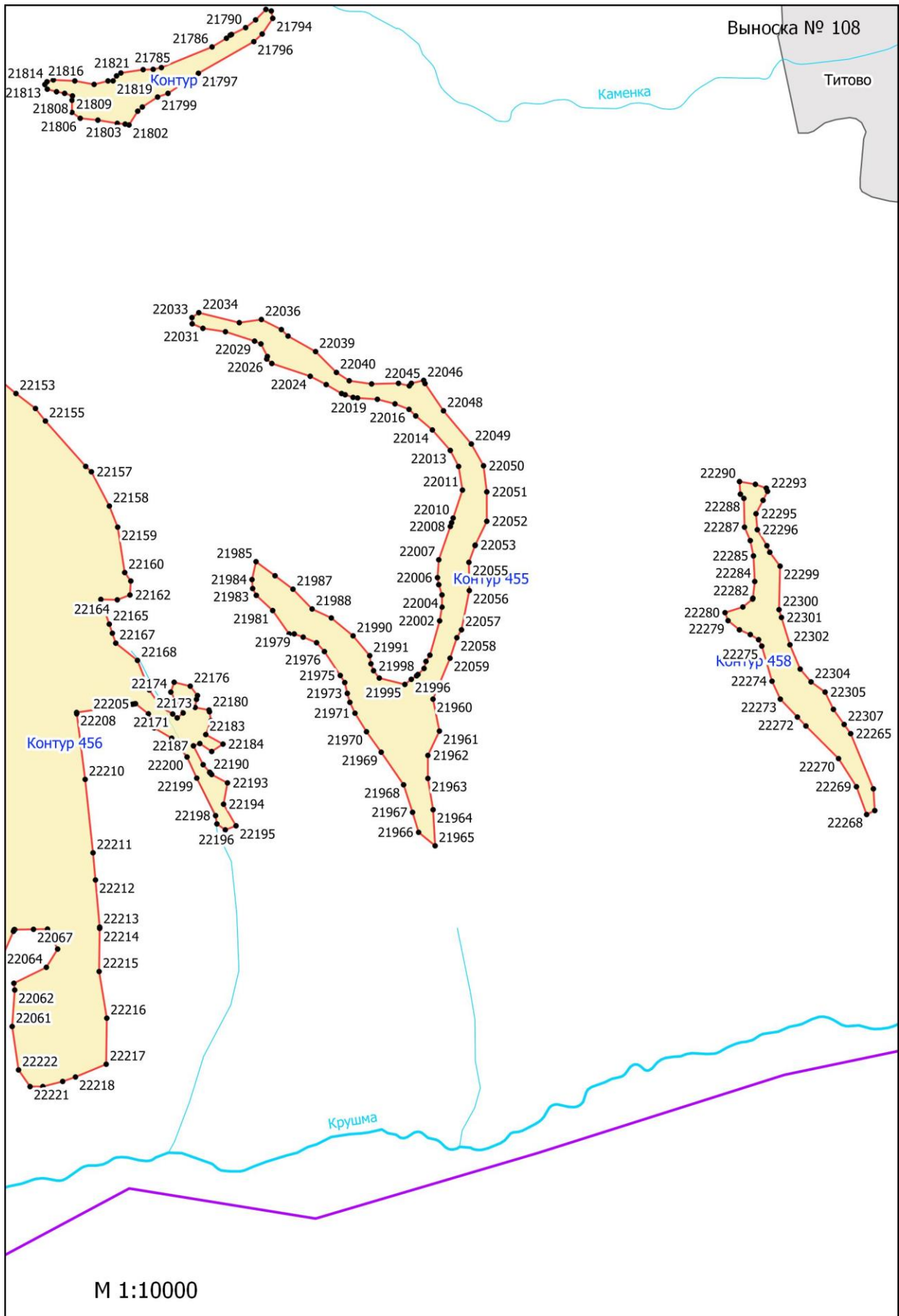






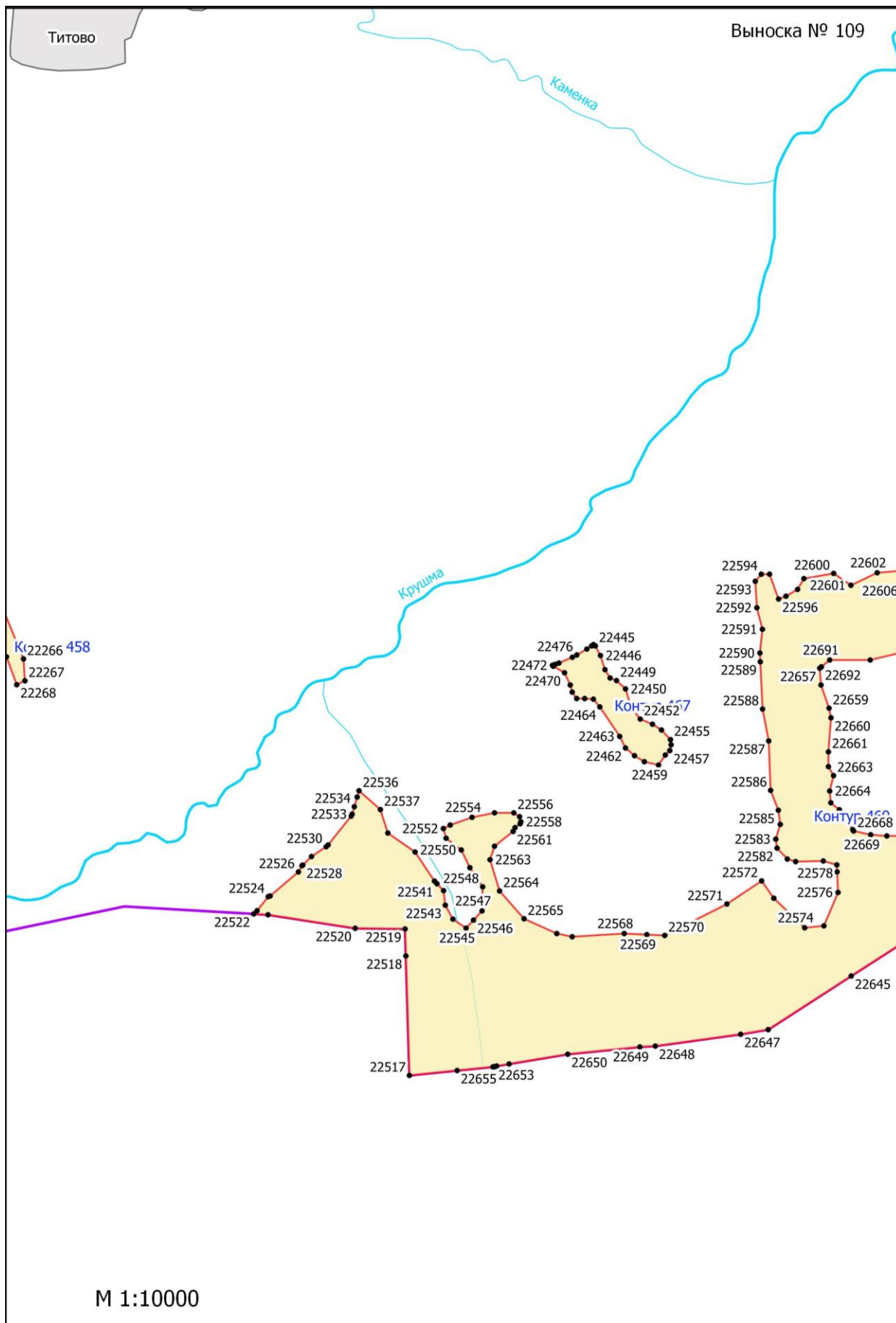


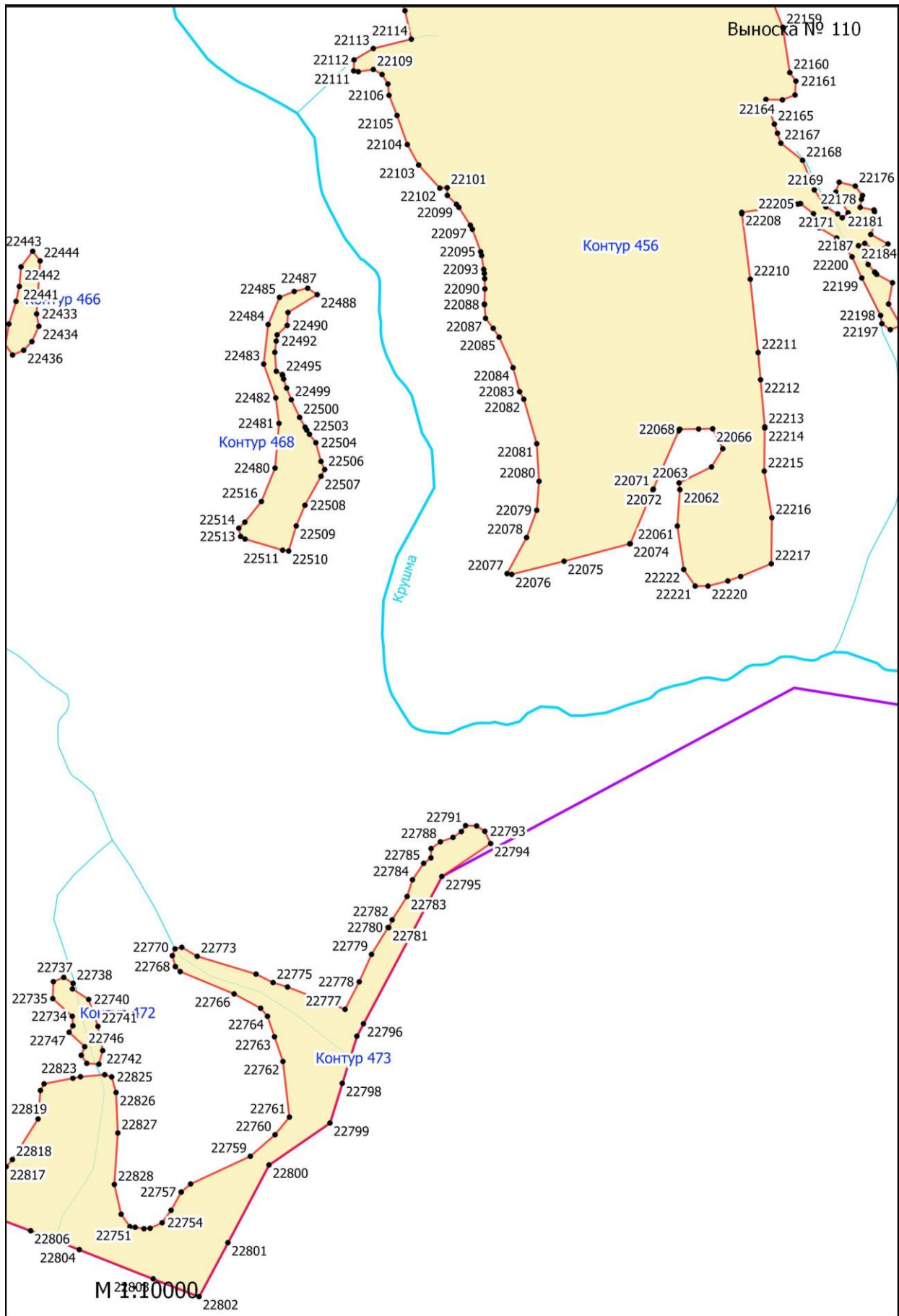


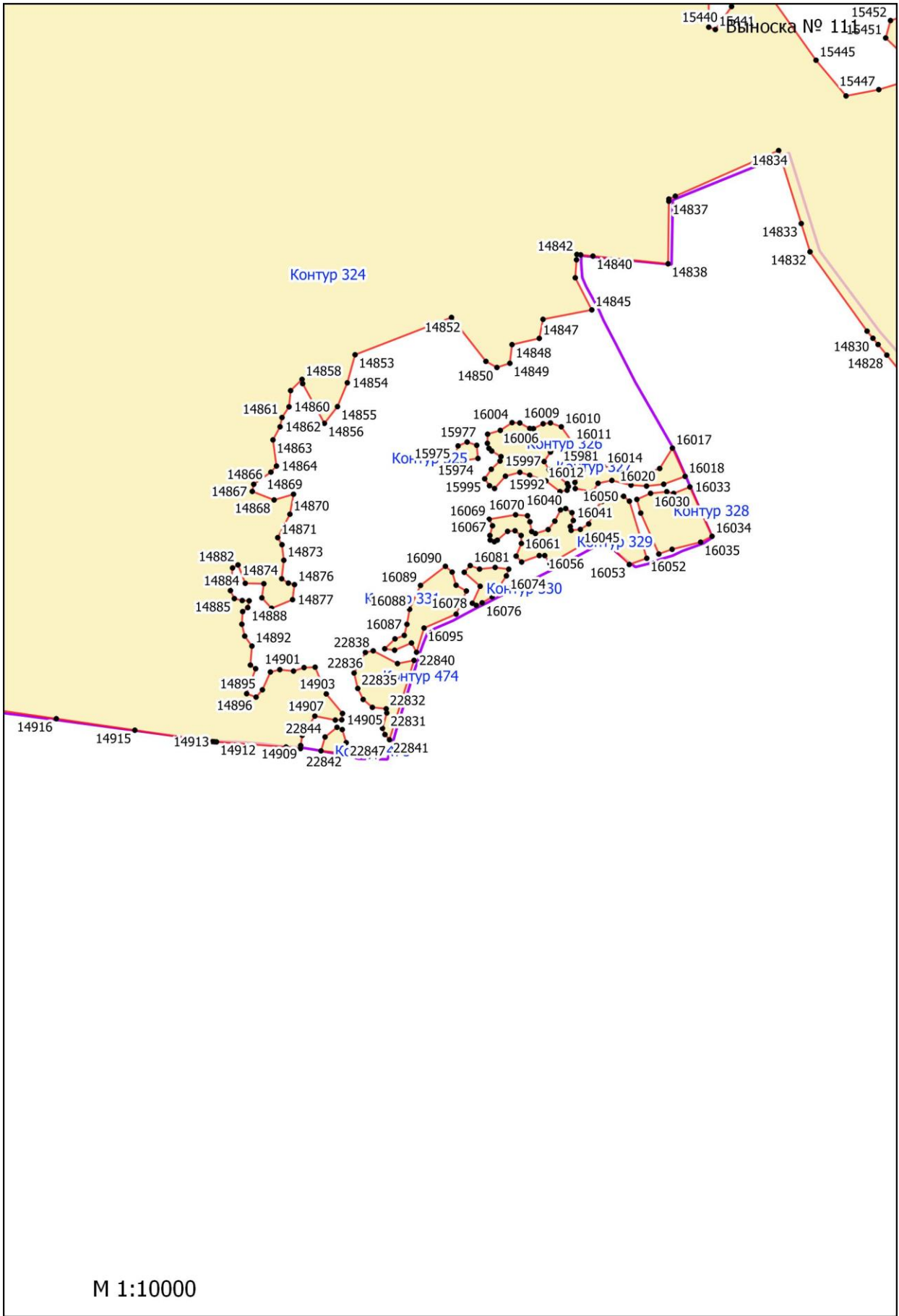


Титово

Выноска № 109







M 1:10000

