Приложение № 10 к приказу Рослесхоза
от 27.02.2023 № 195

Графическое описание местоположения границ земель, на которых располагаются ценные леса (запретные полосы лесов, расположенные вдоль водных объектов), на территории Ключевского участкового лесничества Кезского лесничества Удмуртской Республики

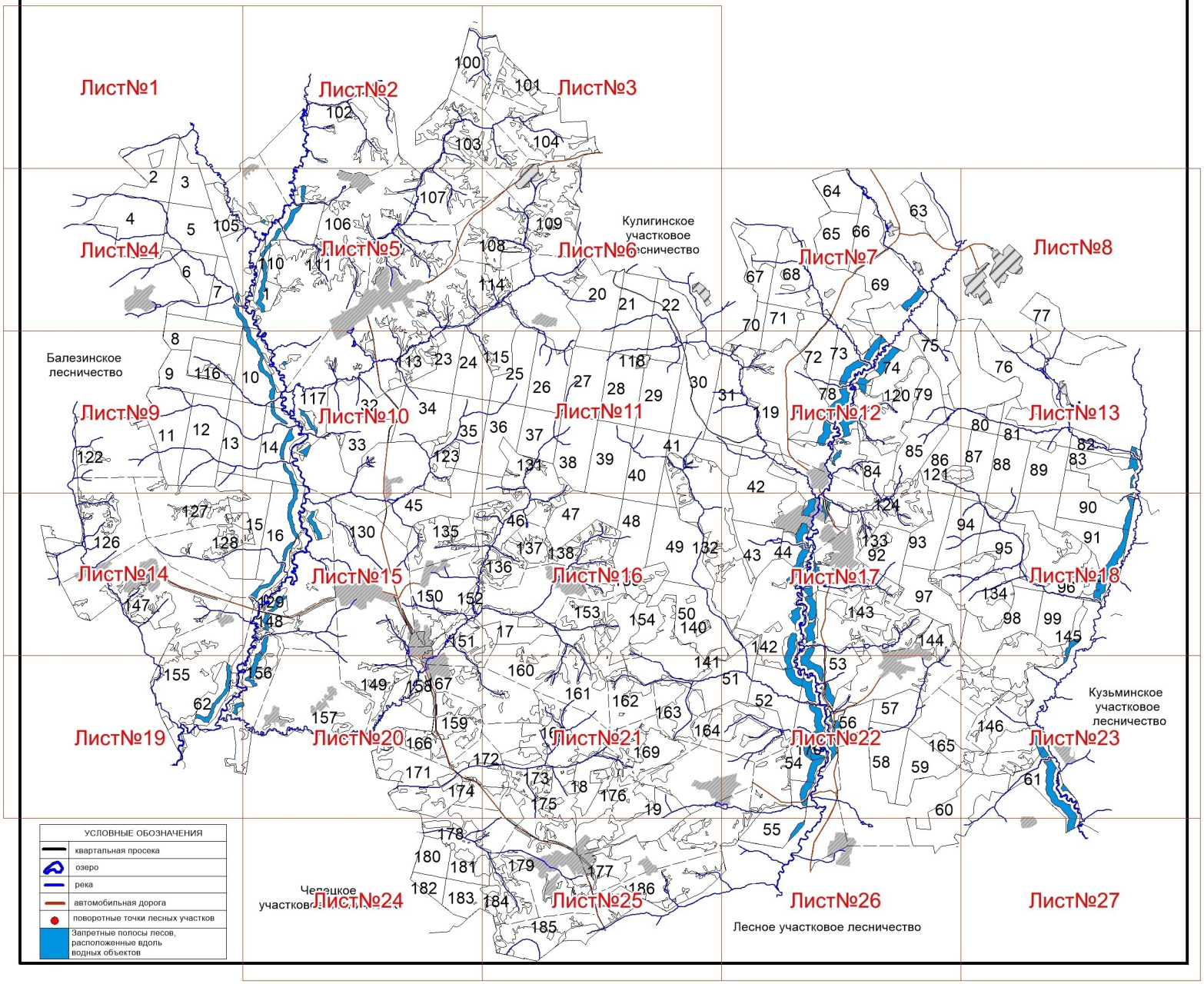

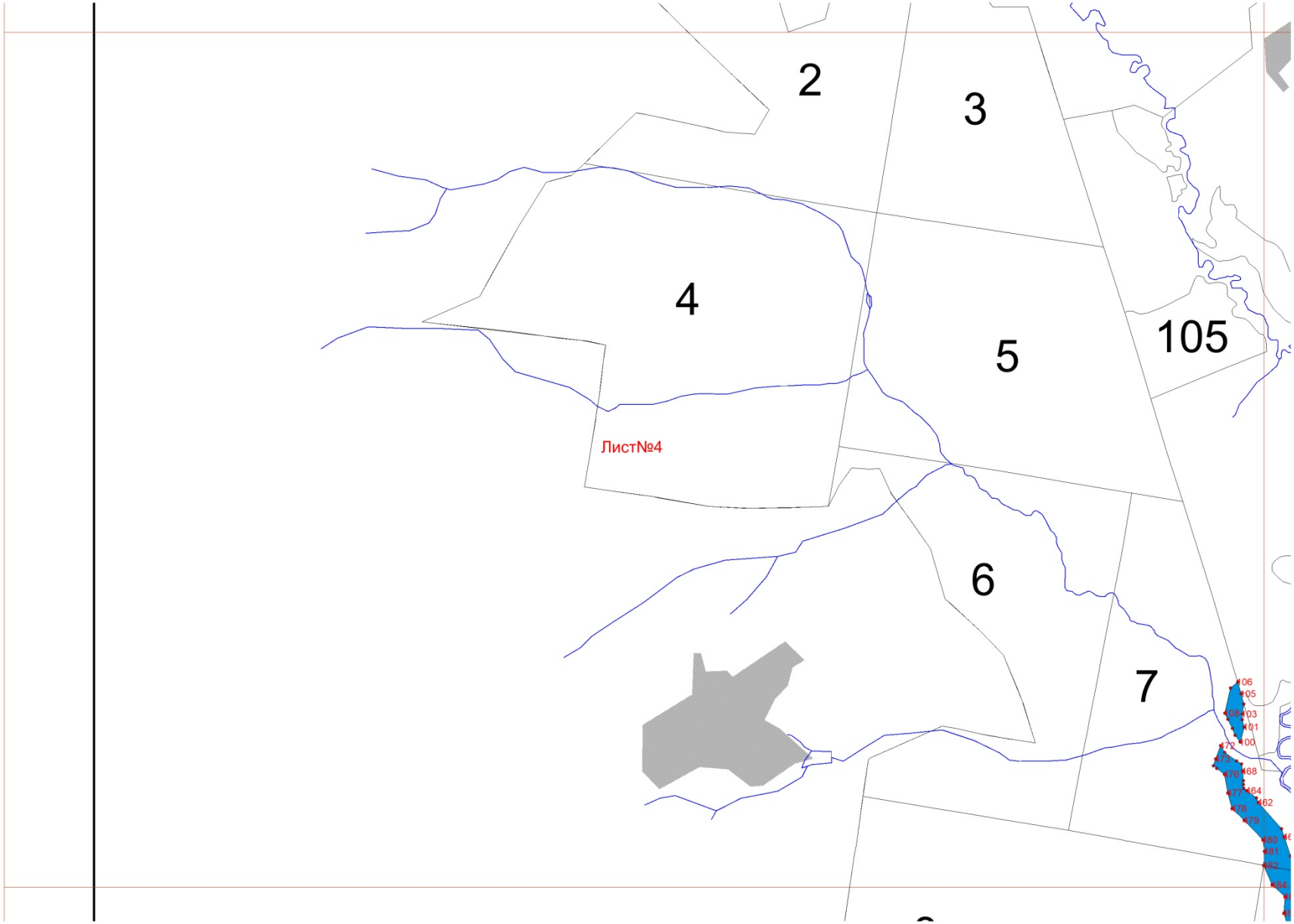
2
3
4
5
105
Лист№4
6
7

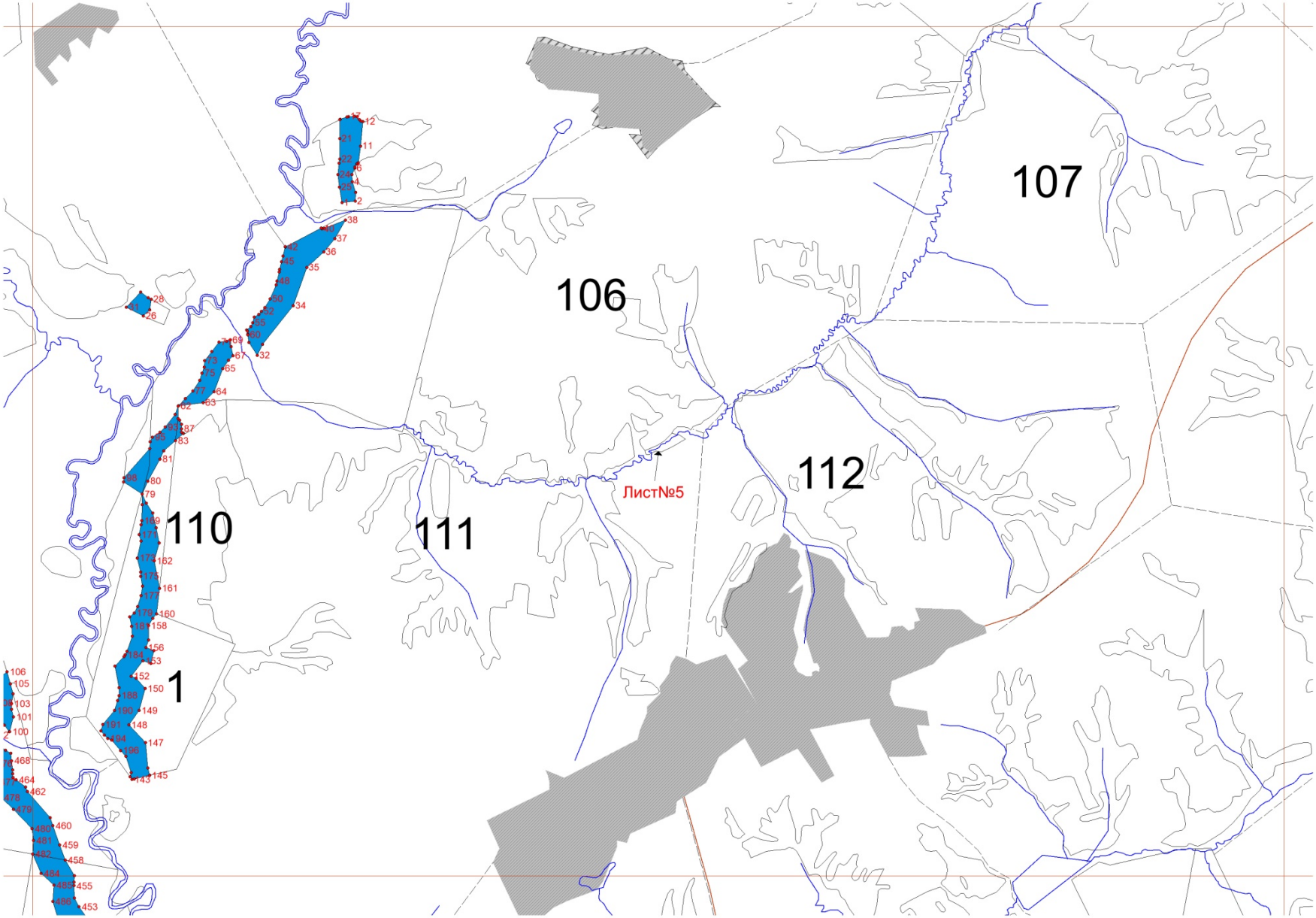
107
106
112
111
110
1
Лист№5

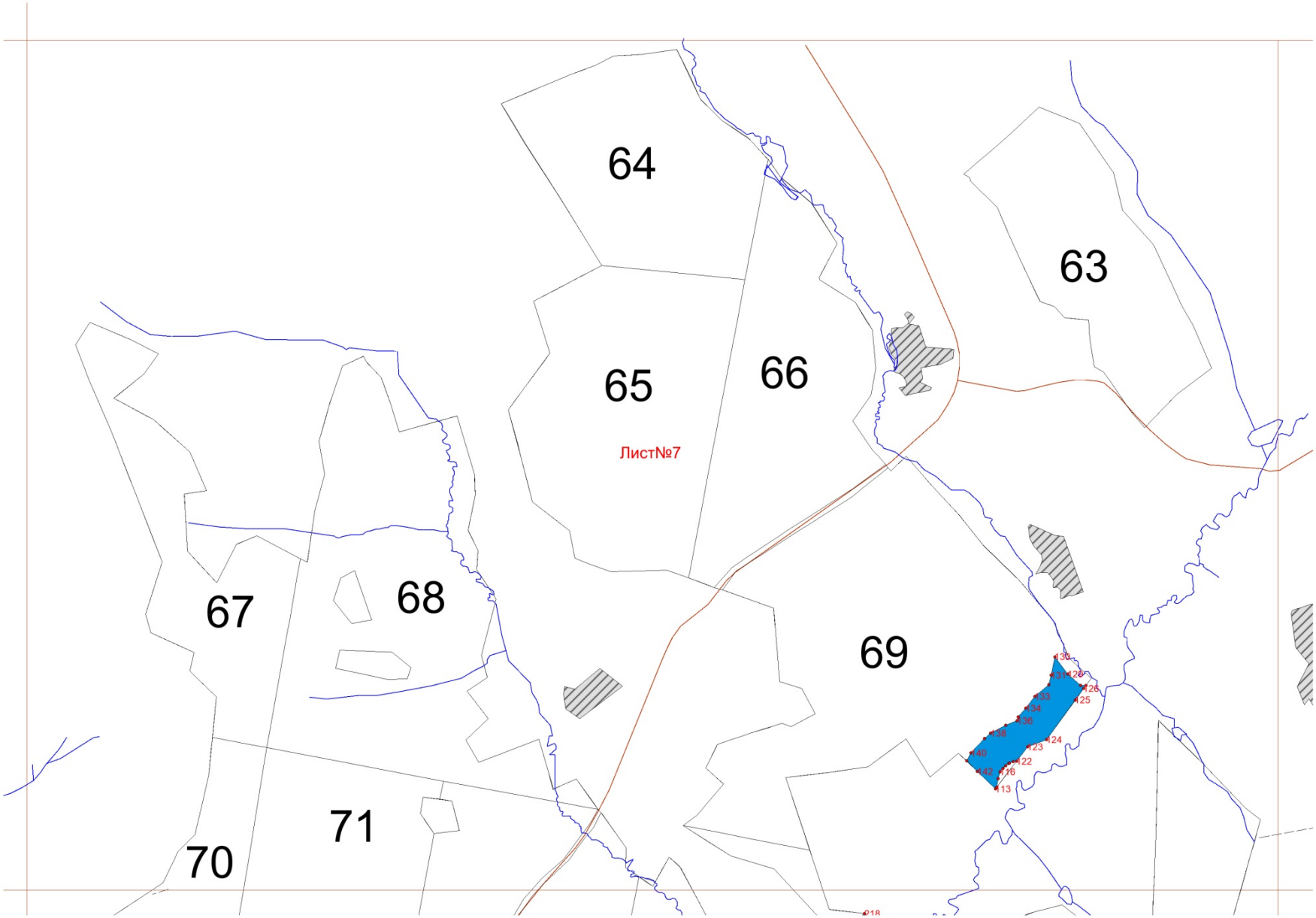
64
63
65
66
Лист№7
67
68
69
71
70

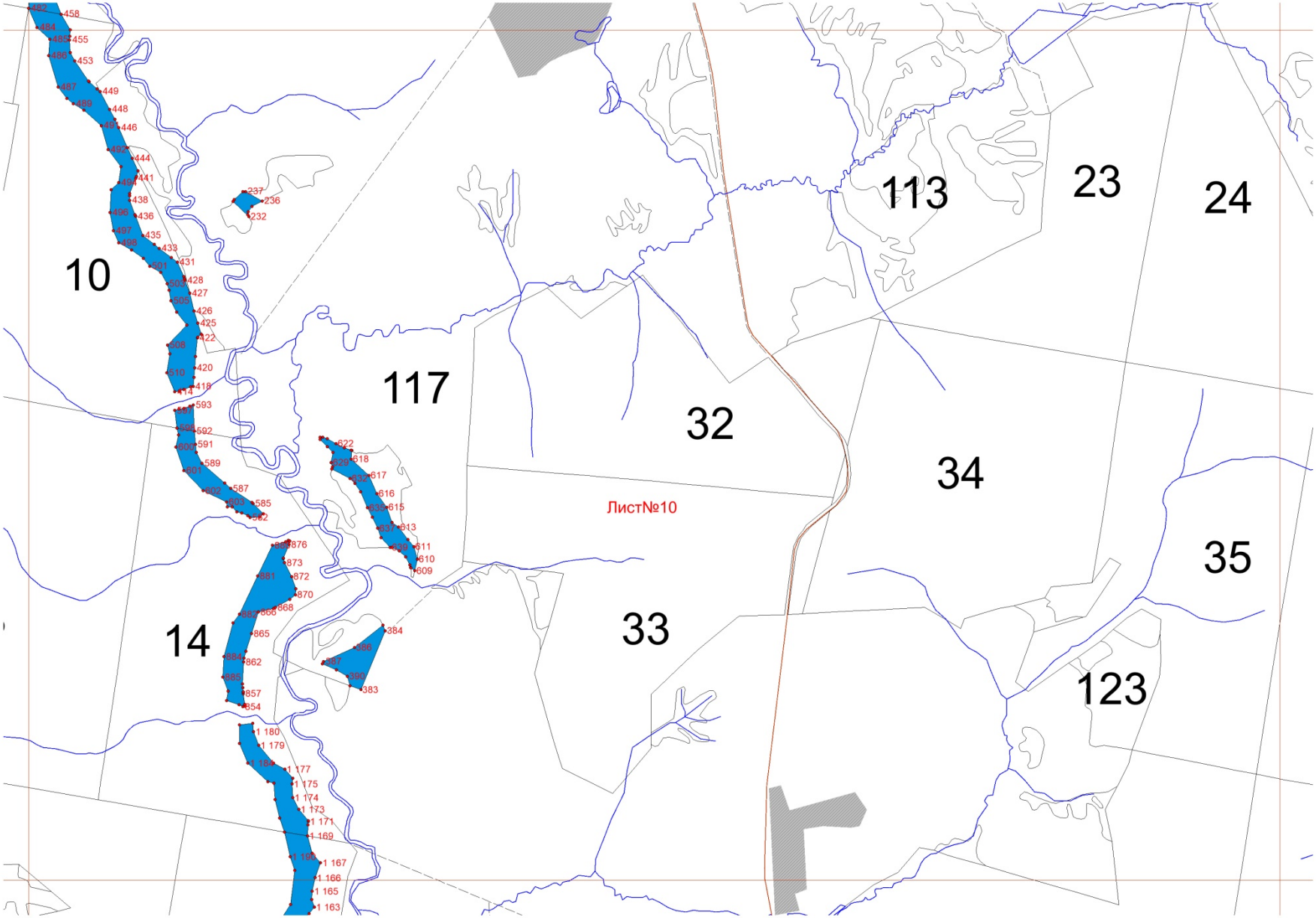
10
117
32
113
23
24
34
35
33
14
123
Лист№10

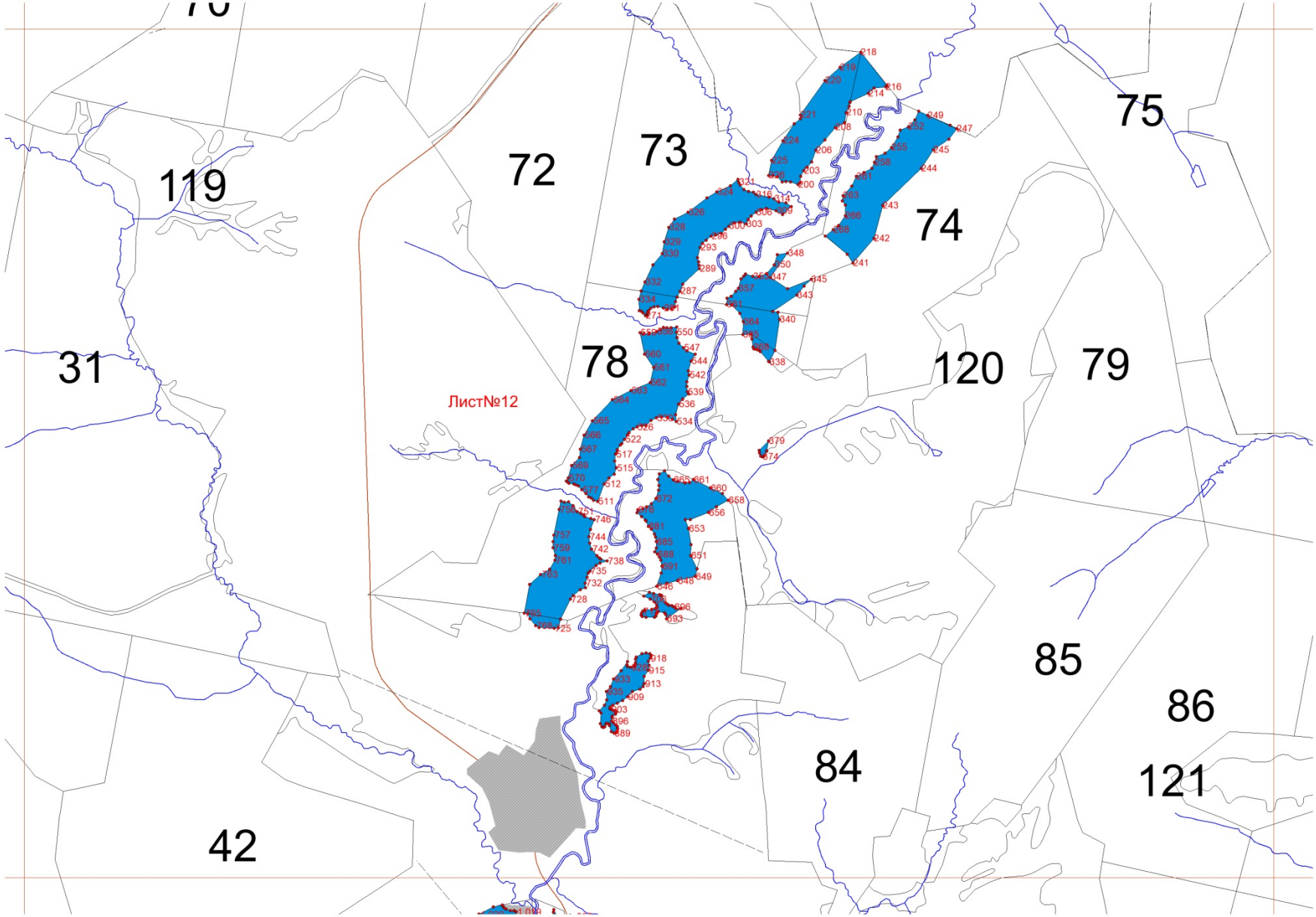
119
72
73
75
74
31
78
120
79
Лист№12
85
86
84
121
42

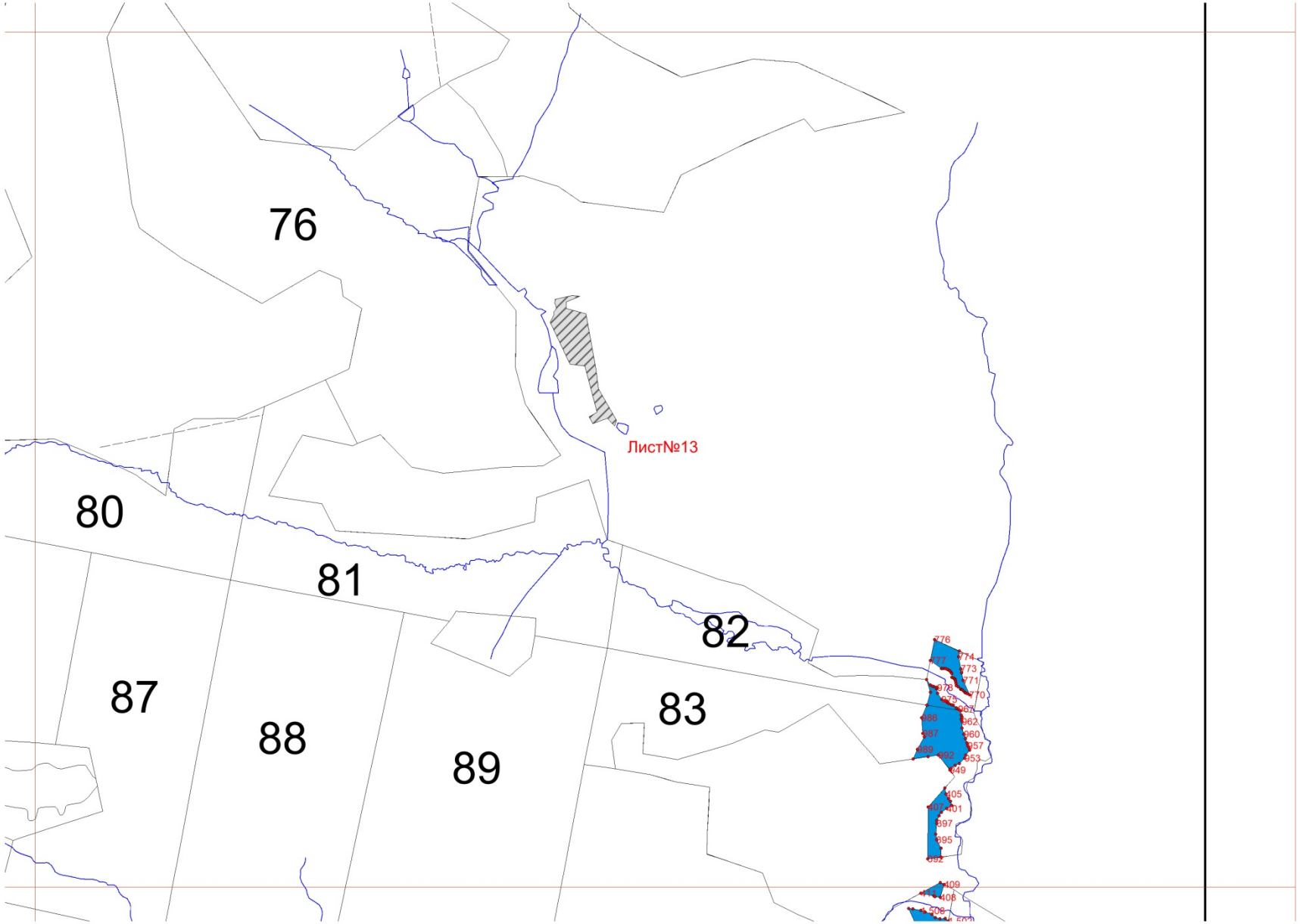
76
Лист№13
80
81
82
87
88
89
83

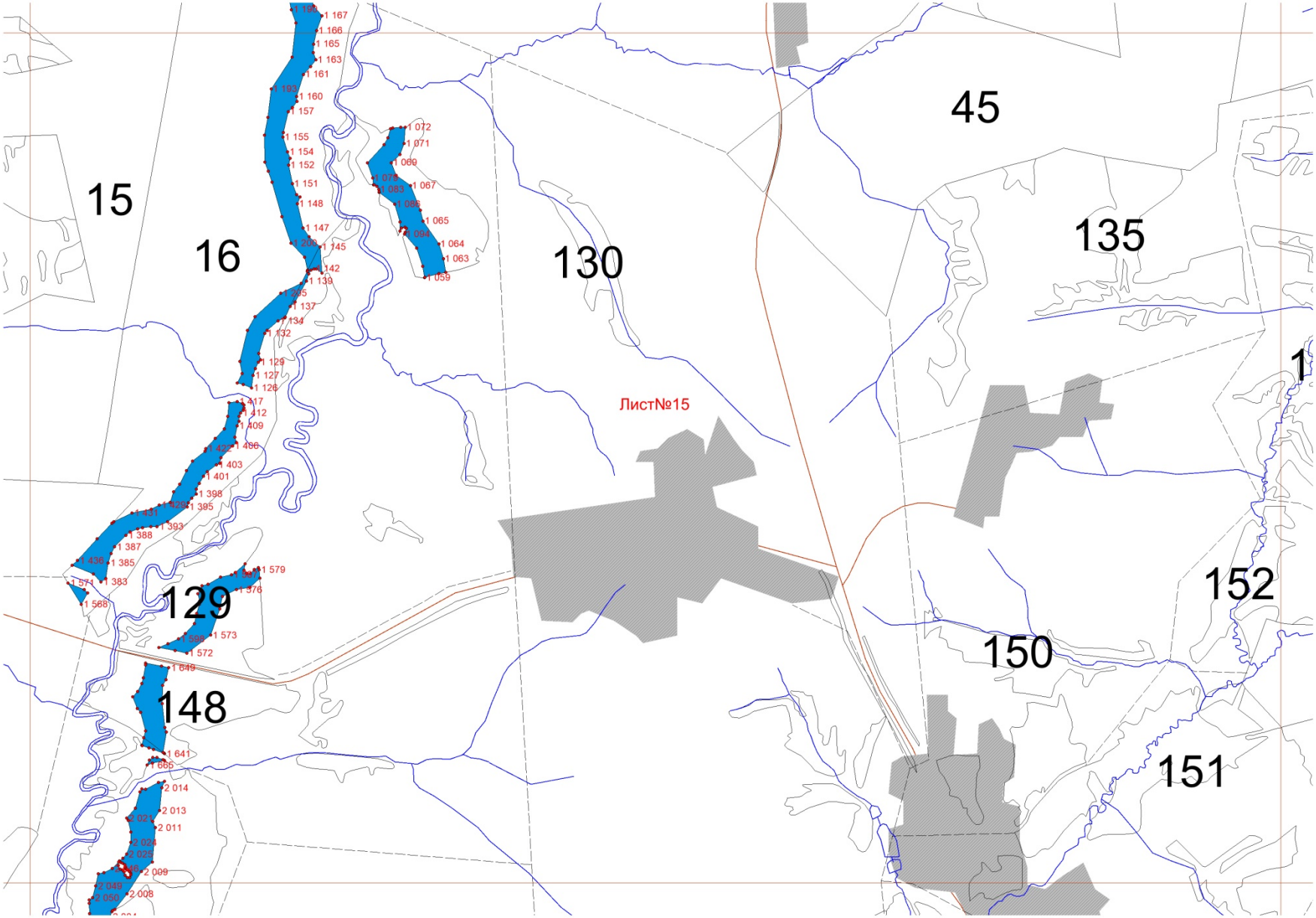
15
16
130
45
135
129
148
150
152
151
Лист№15

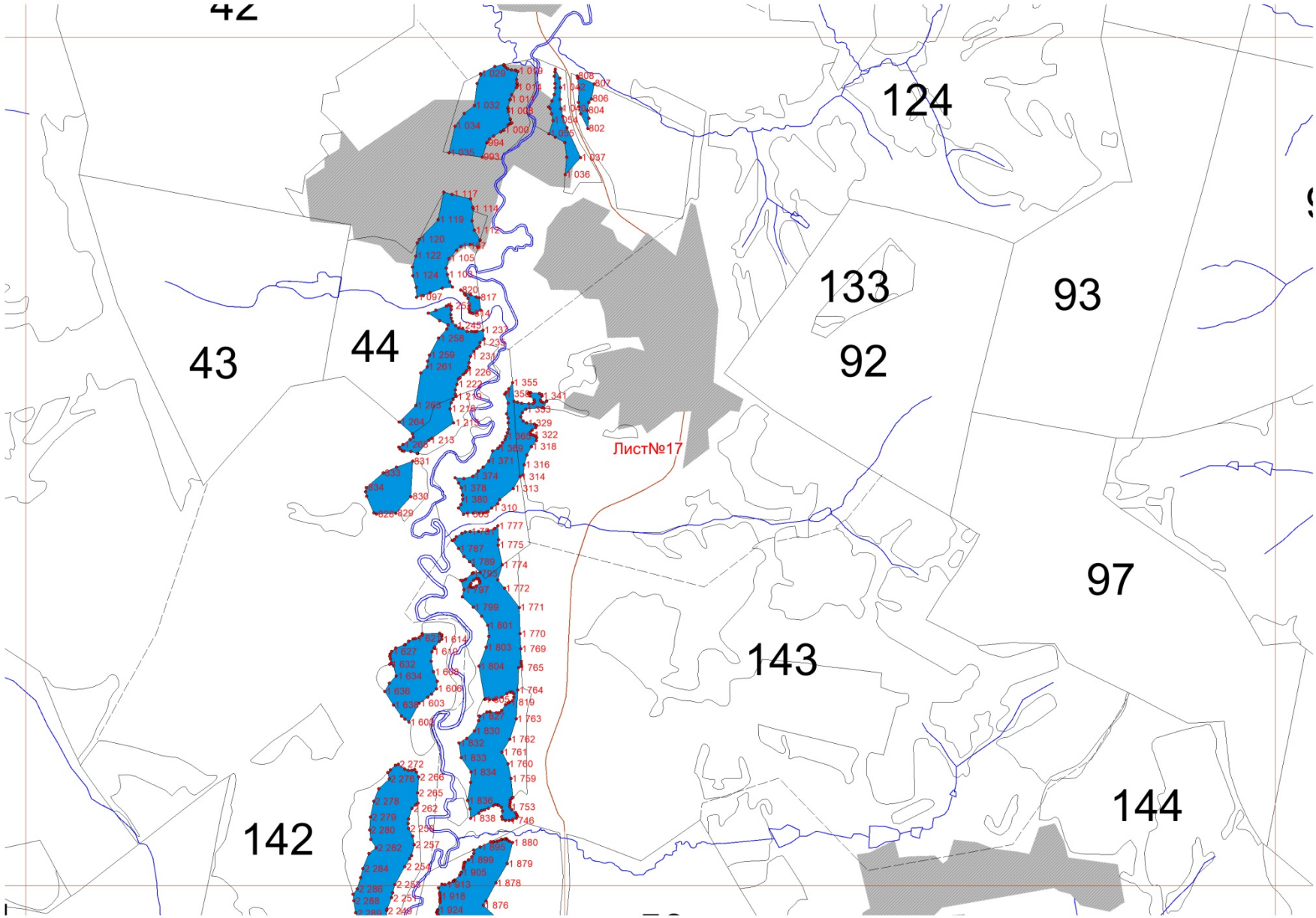
42
124
133
93
92
43
44
Лист№17
97
143
144
142

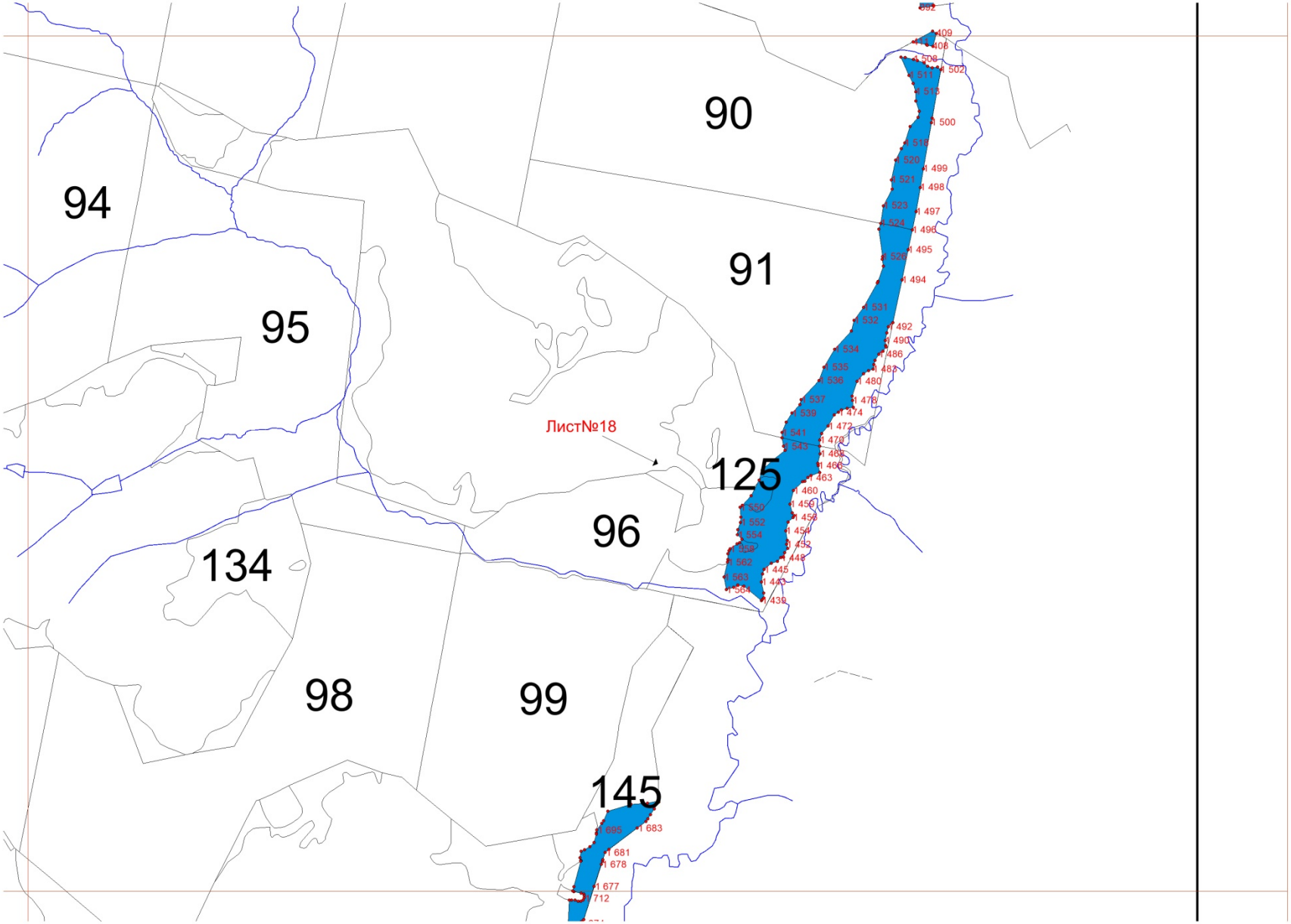
90
94
91
95
Лист№18
125
96
134
98
99
145

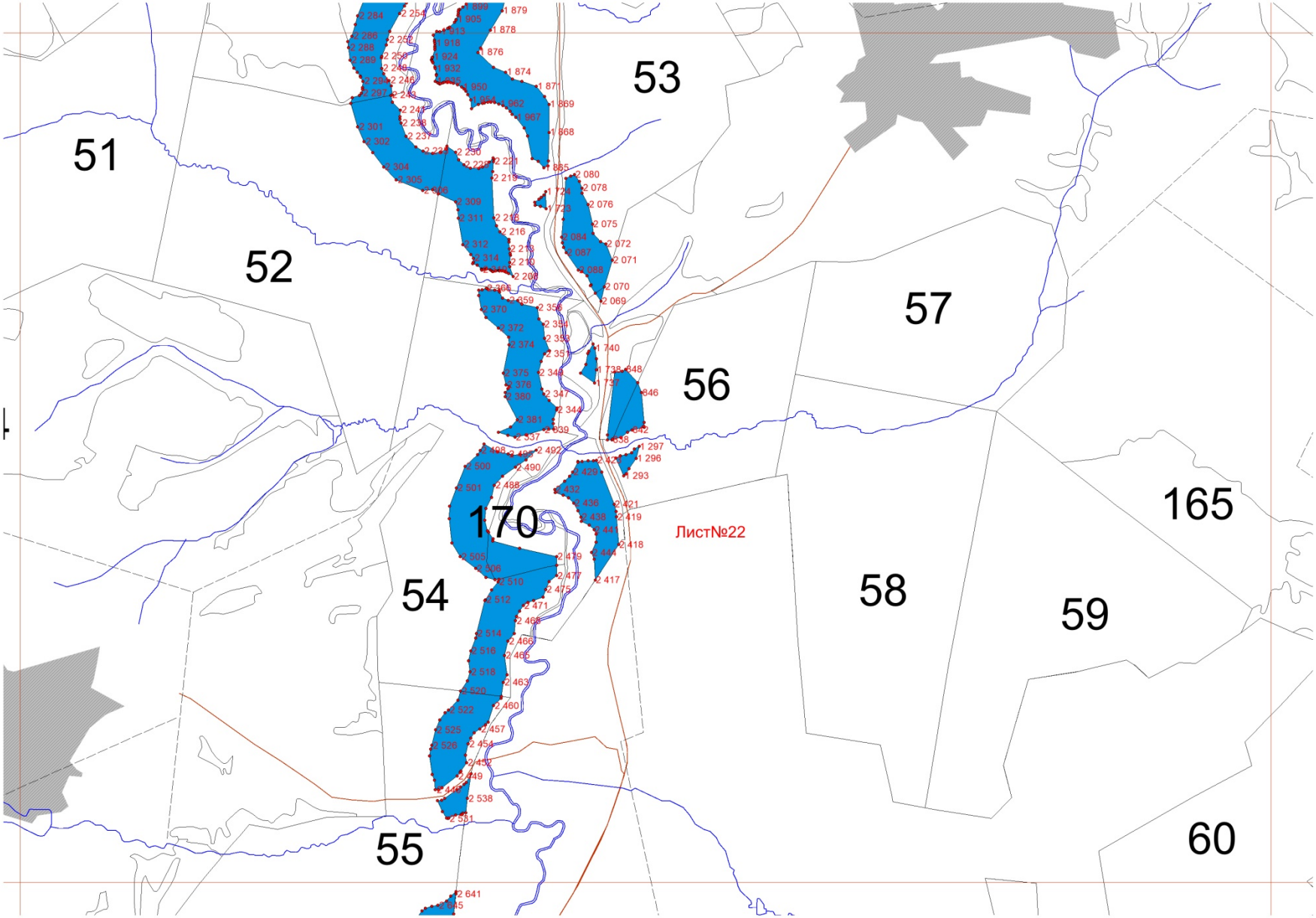
51
52
53
54
55
56
57
58
59
60
165
170
Лист№22

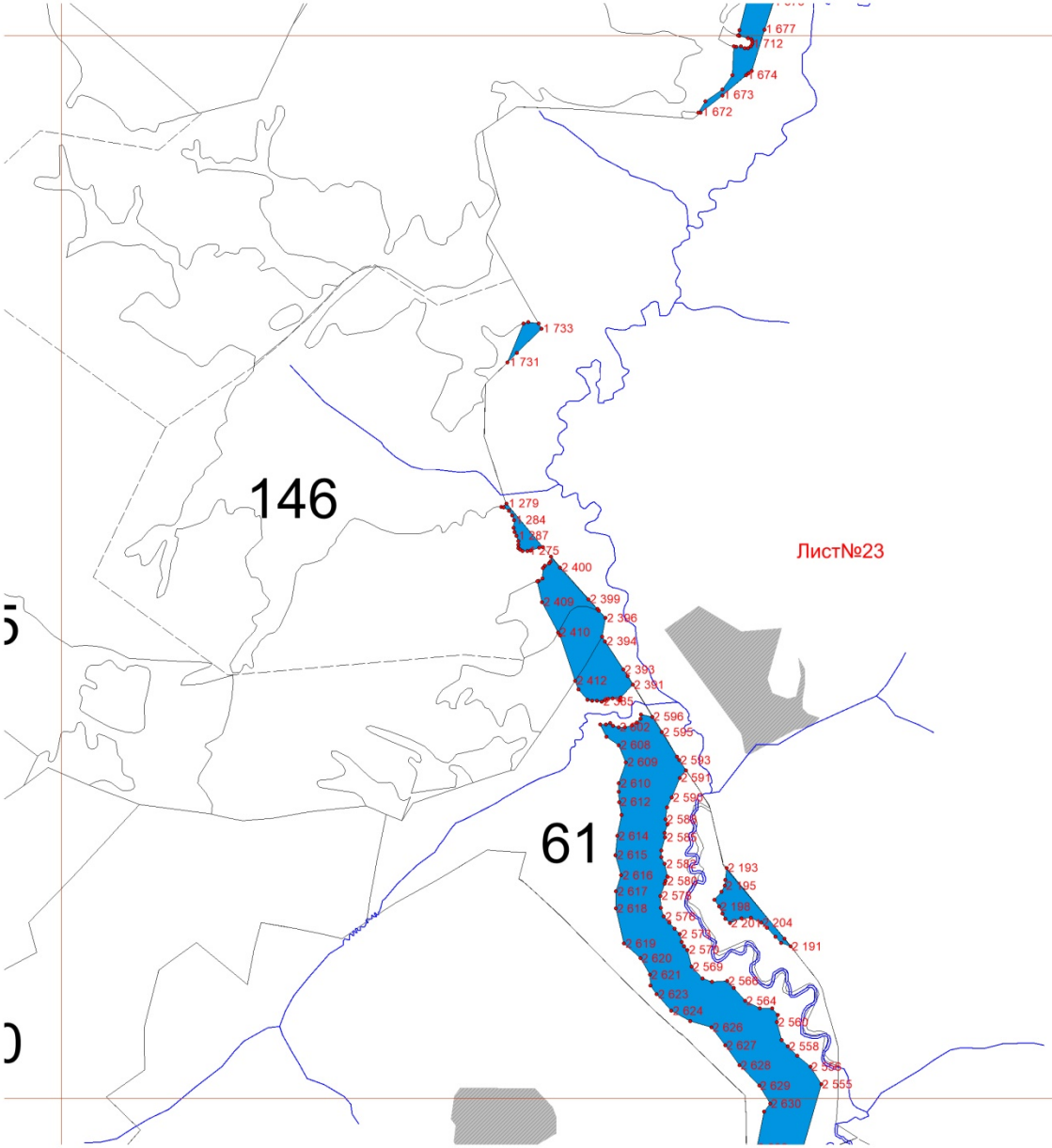
146
61
Лист№23
1 677
1 712
1 674
1 673
1 672
1 733
1 731
1 279
1 284
1 287
1 275
2 400
2 409
2 399
2 396
2 410
2 394
2 393
2 412
2 391
2 385
2 596
2 595
2 608
2 609
2 593
2 591
2 610
2 612
2 590
2 589
2 614
2 588
2 615
2 587
2 616
2 586
2 617
2 585
2 618
2 576
2 575
2 619
2 573
2 620
2 569
2 621
2 566
2 623
2 564
2 624
2 560
2 626
2 627
2 558
2 628
2 556
2 629
2 555
2 630
2 193
2 195
2 190
2 204
2 191

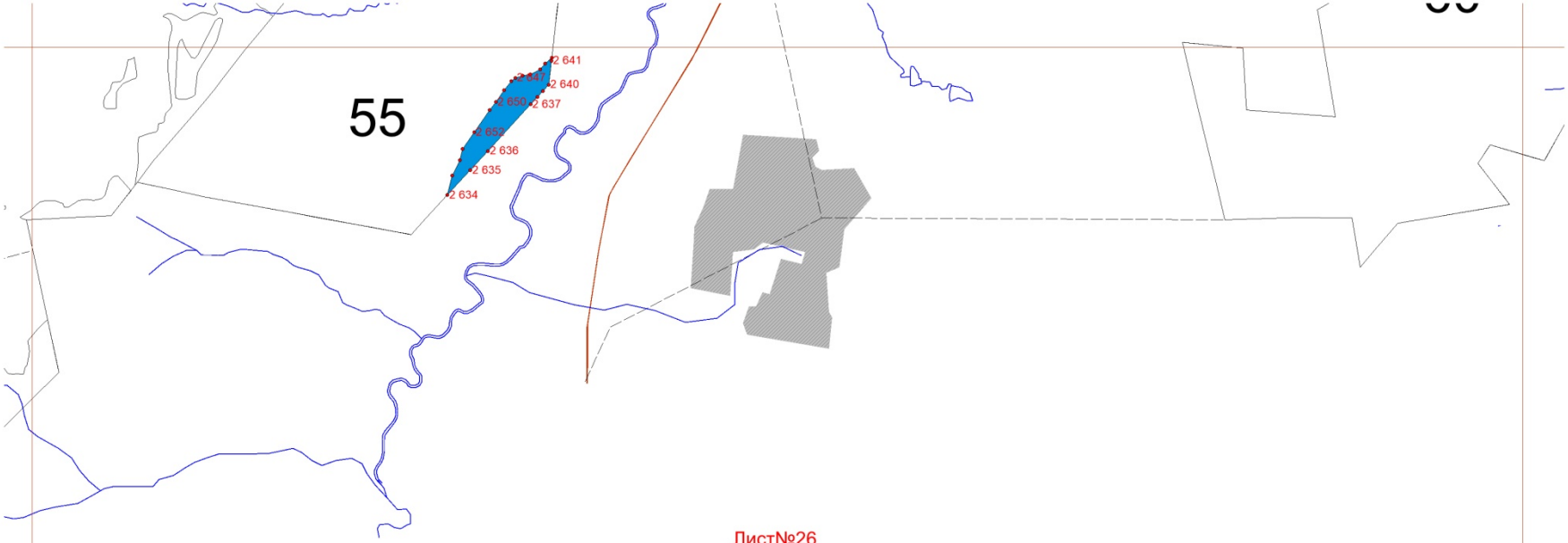

Лист№26



Лист№27