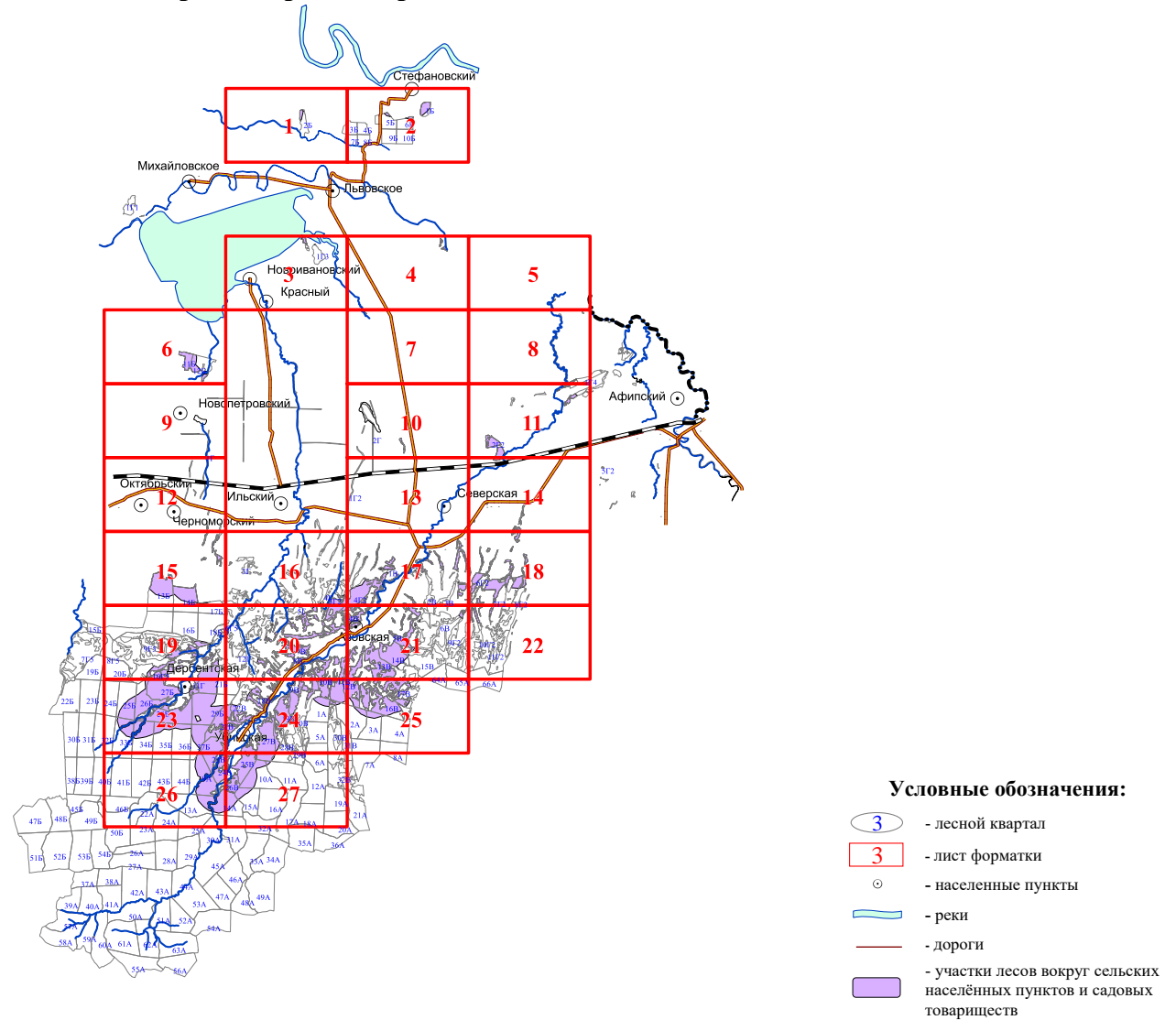
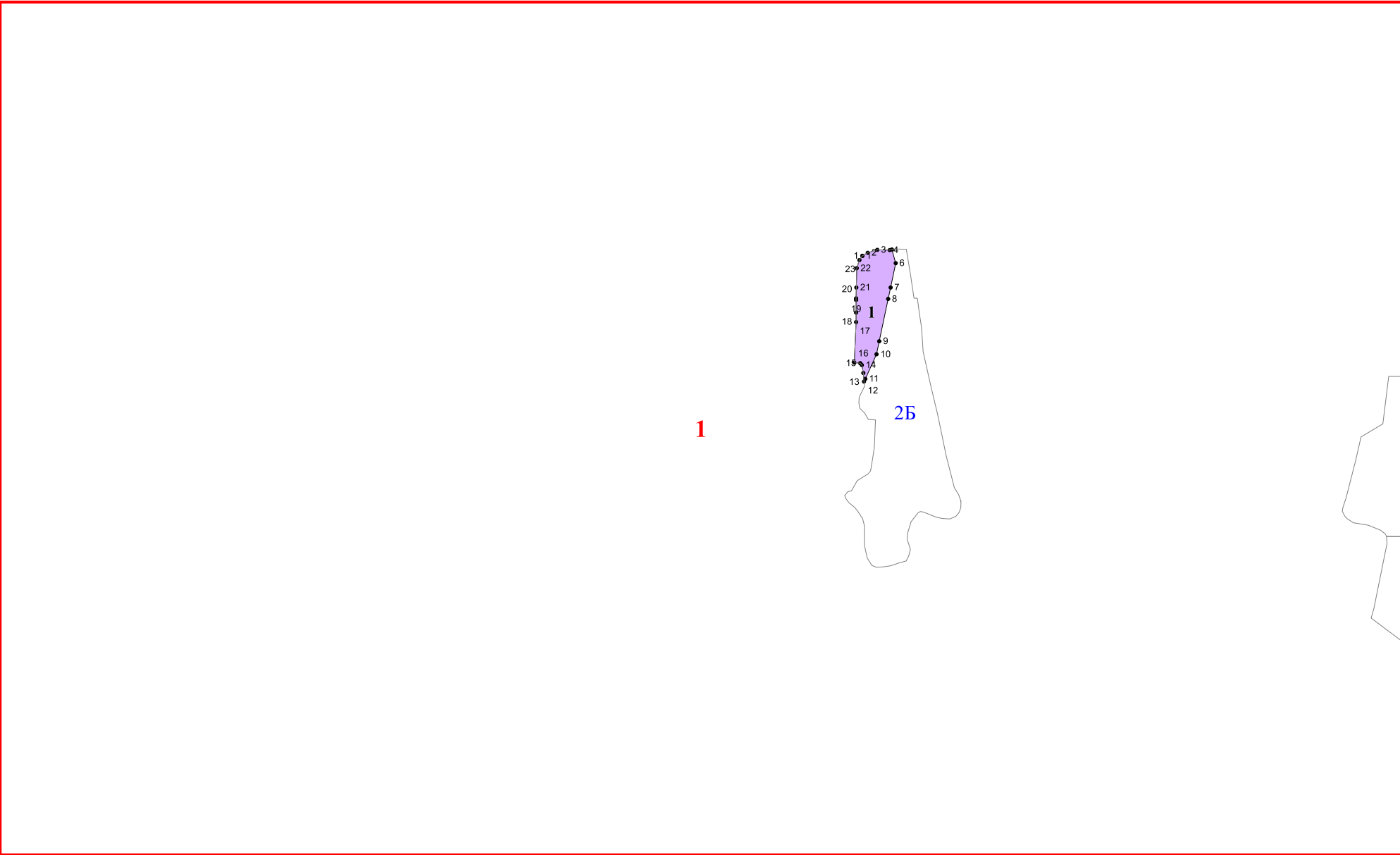


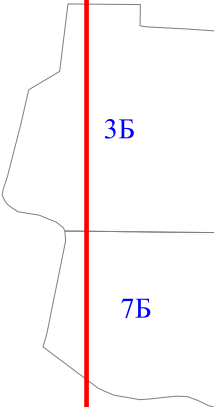
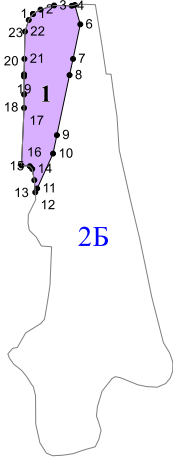
**Графическое описание местоположения границ земель,
на которых располагаются особо защитные участки лесов
«участки лесов вокруг сельских населённых пунктов и
садовых товариществ»,
на территории
Убинского участкового лесничества
Афипского лесничества
Краснодарского края**

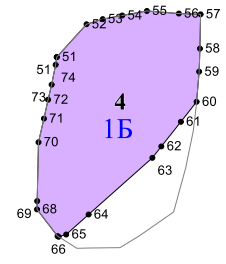
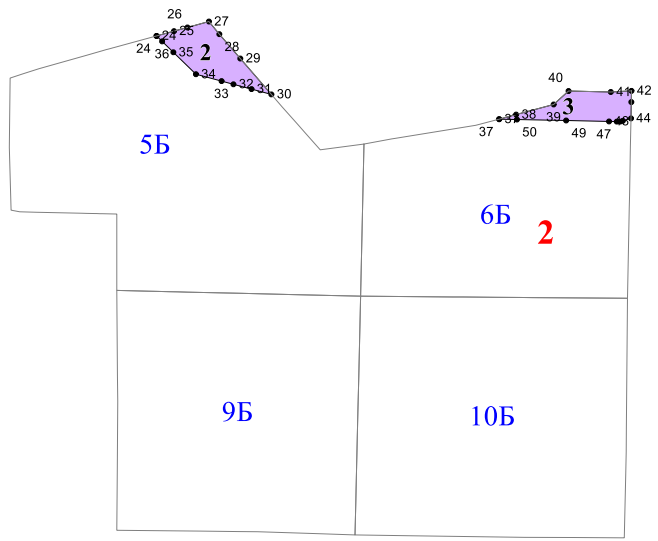
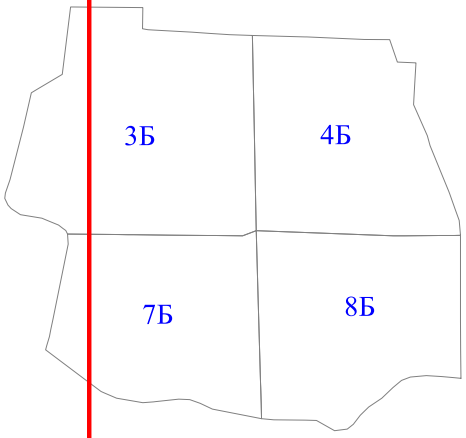
Приложение № 105 к приказу Рослесхоза
от 27.02.2023 № 207

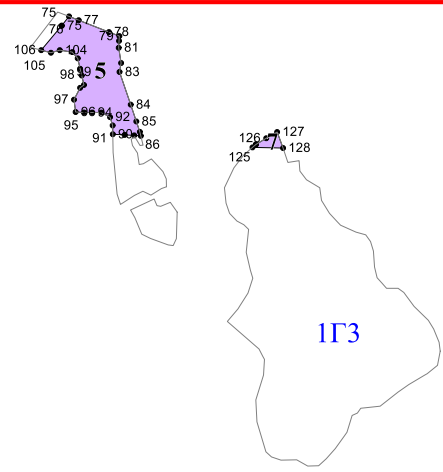




1

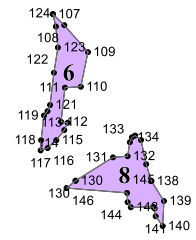




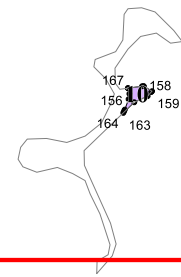


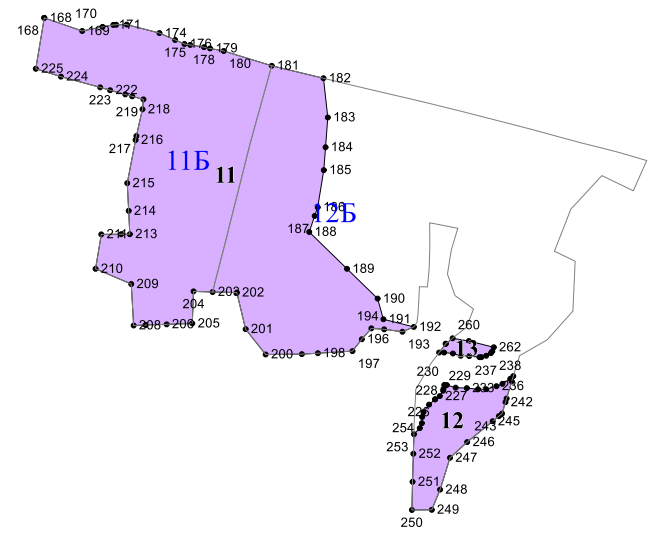
3

4



5



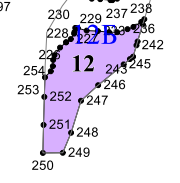


146 147
148 151
154 153

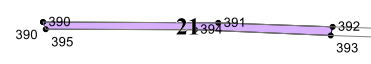

167
158
156
159
164
163

8

274
275
273
277
276
278
284
14
316
317
283
280
315
314
282
318
18
325
320
332
329
327
326
331
330
309
305
306
304
311
380
381
378
379
342



9



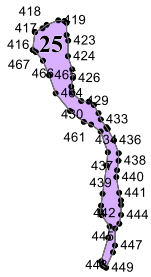
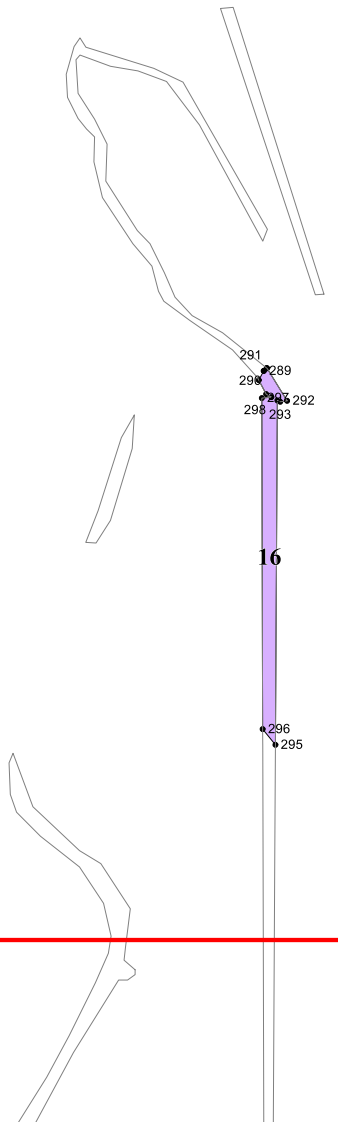
10

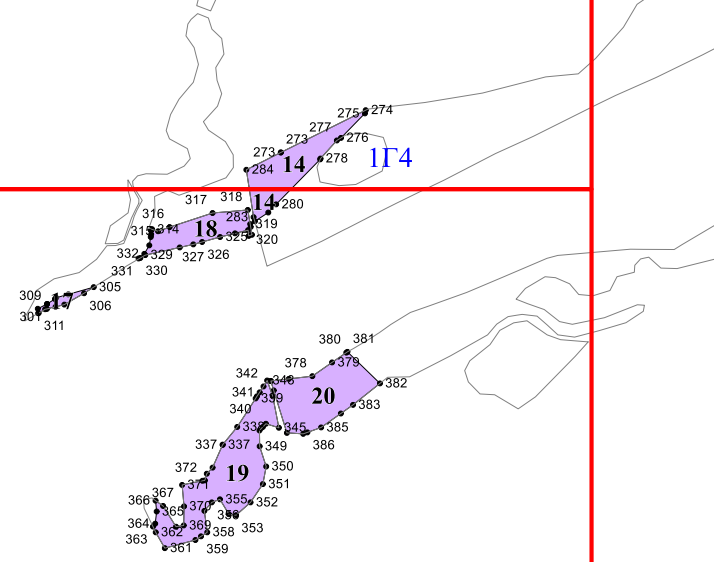
16

418
417
416
467
466
465
464
430
461
437
436
435
442
443
444
445
446
447
448
449

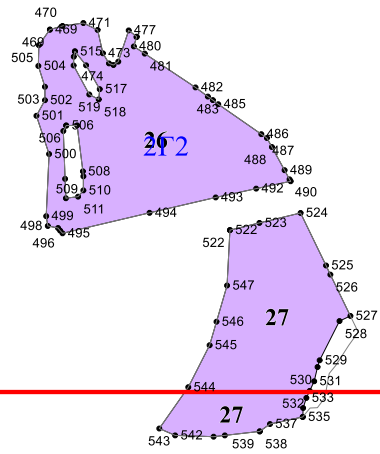
291
289
290
294
292
298
293

296
295






11



12



436 437
438 439
440 441
442 444
446 447
448 449

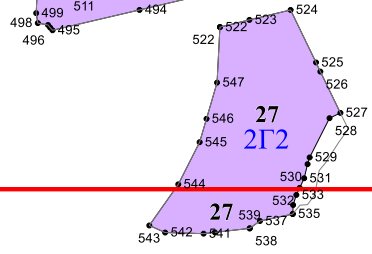
406
407
408

410 413
409 414

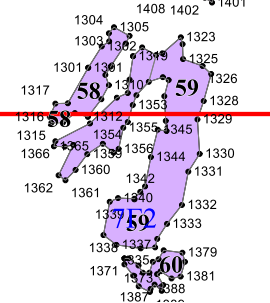
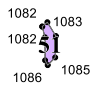
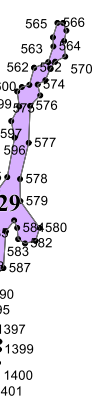
13

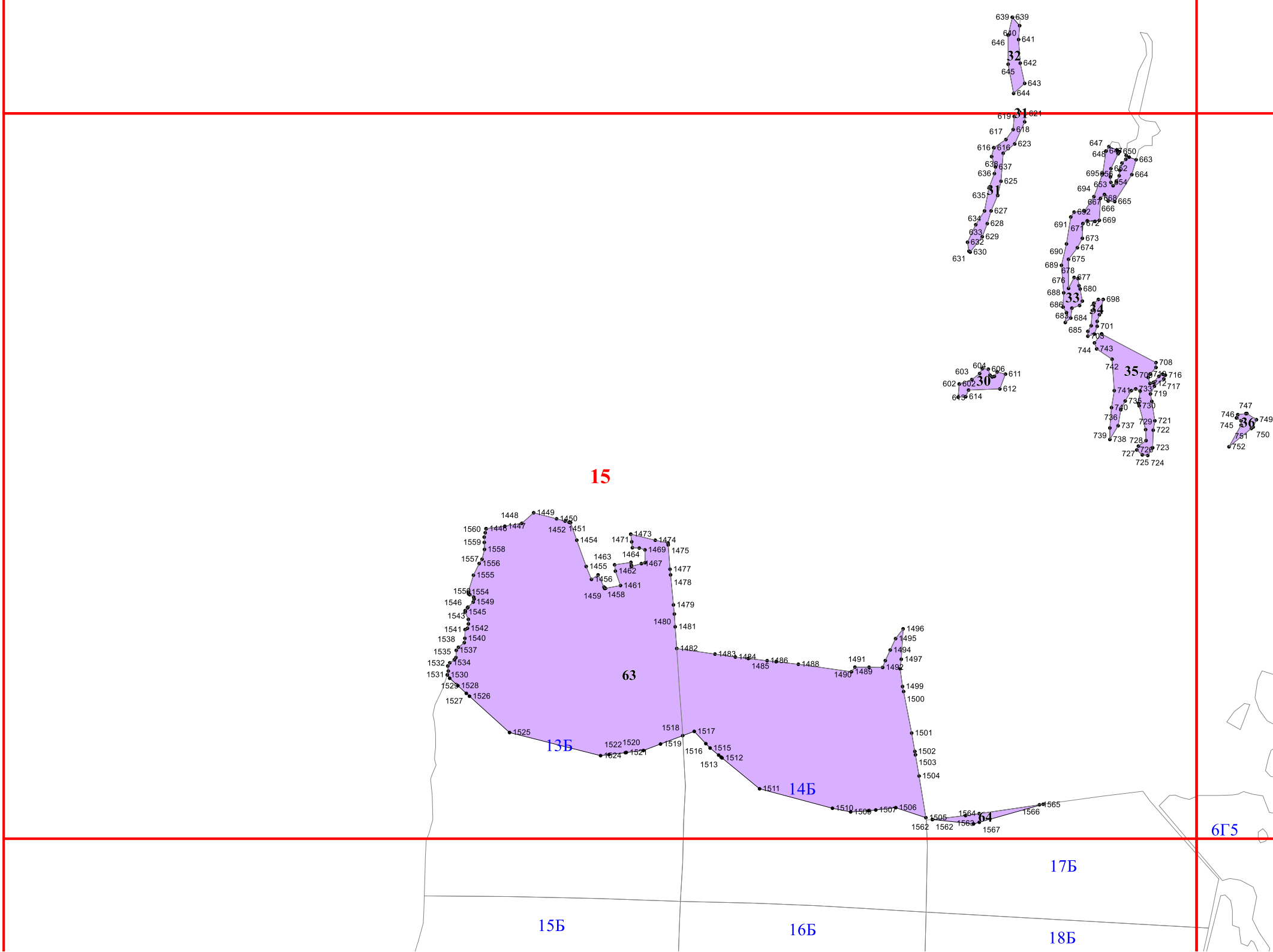
1082 1083
1082 1084
1086 1085

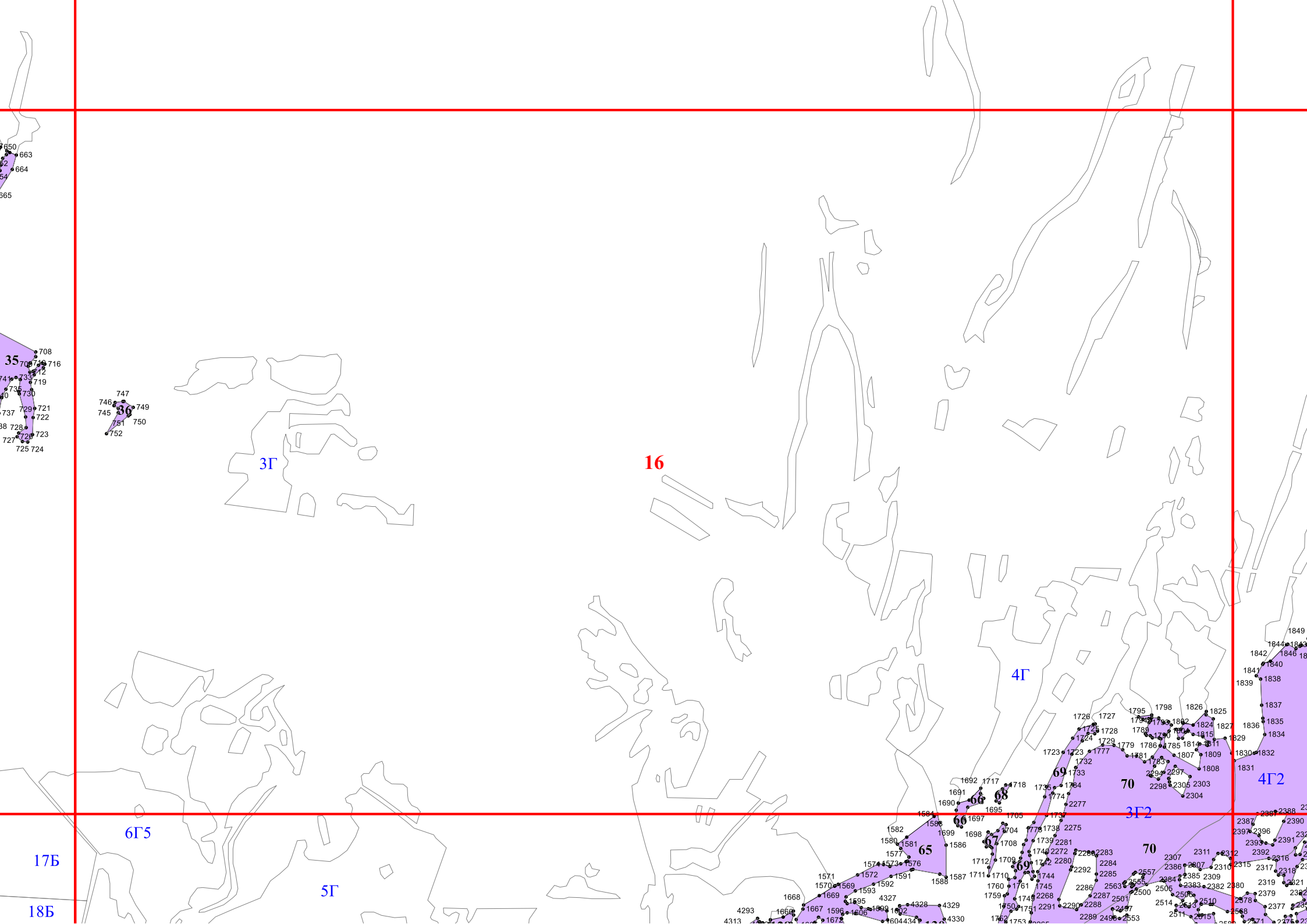
1072
1073 1075
1064 1076
1063 1080 1085

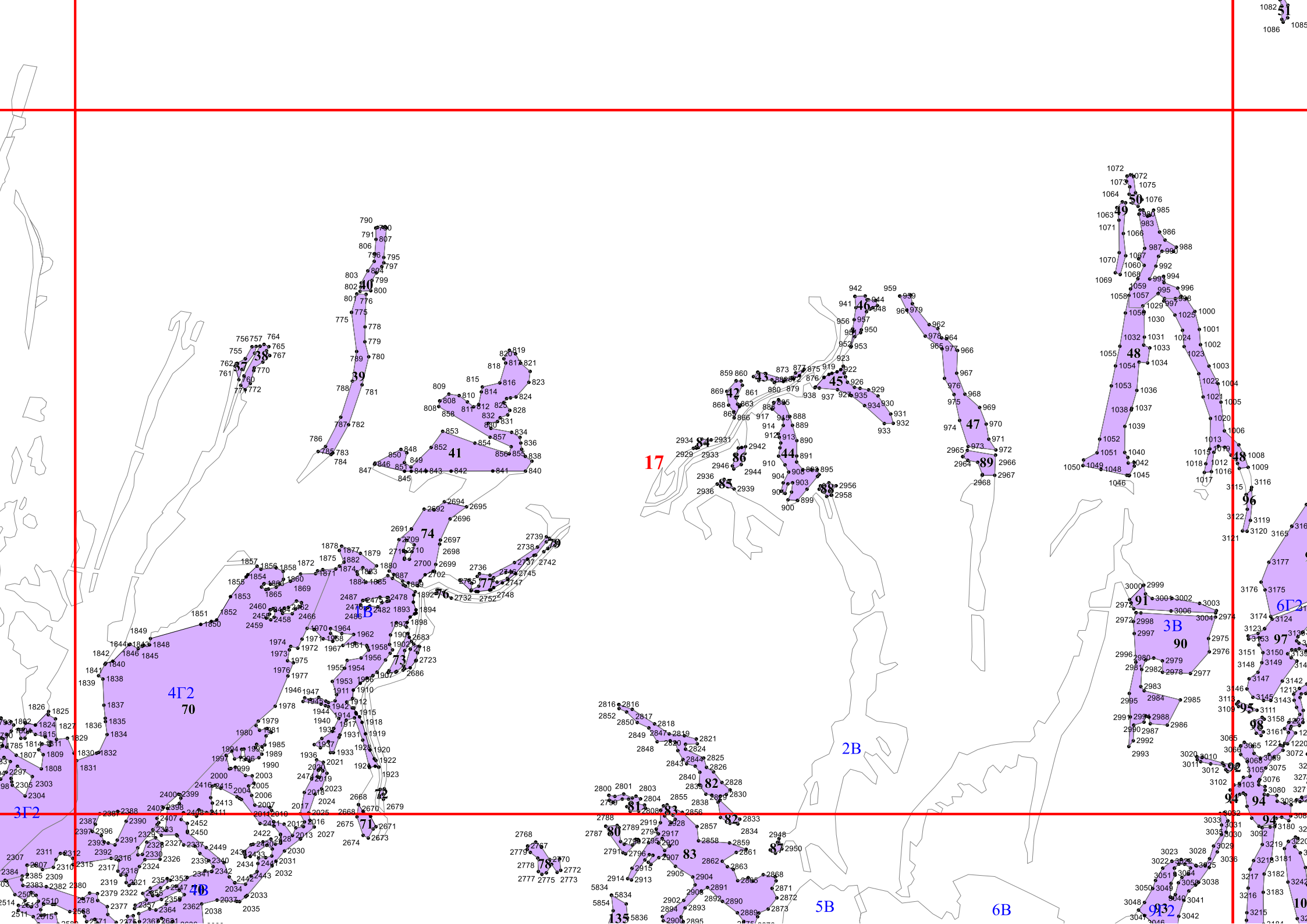


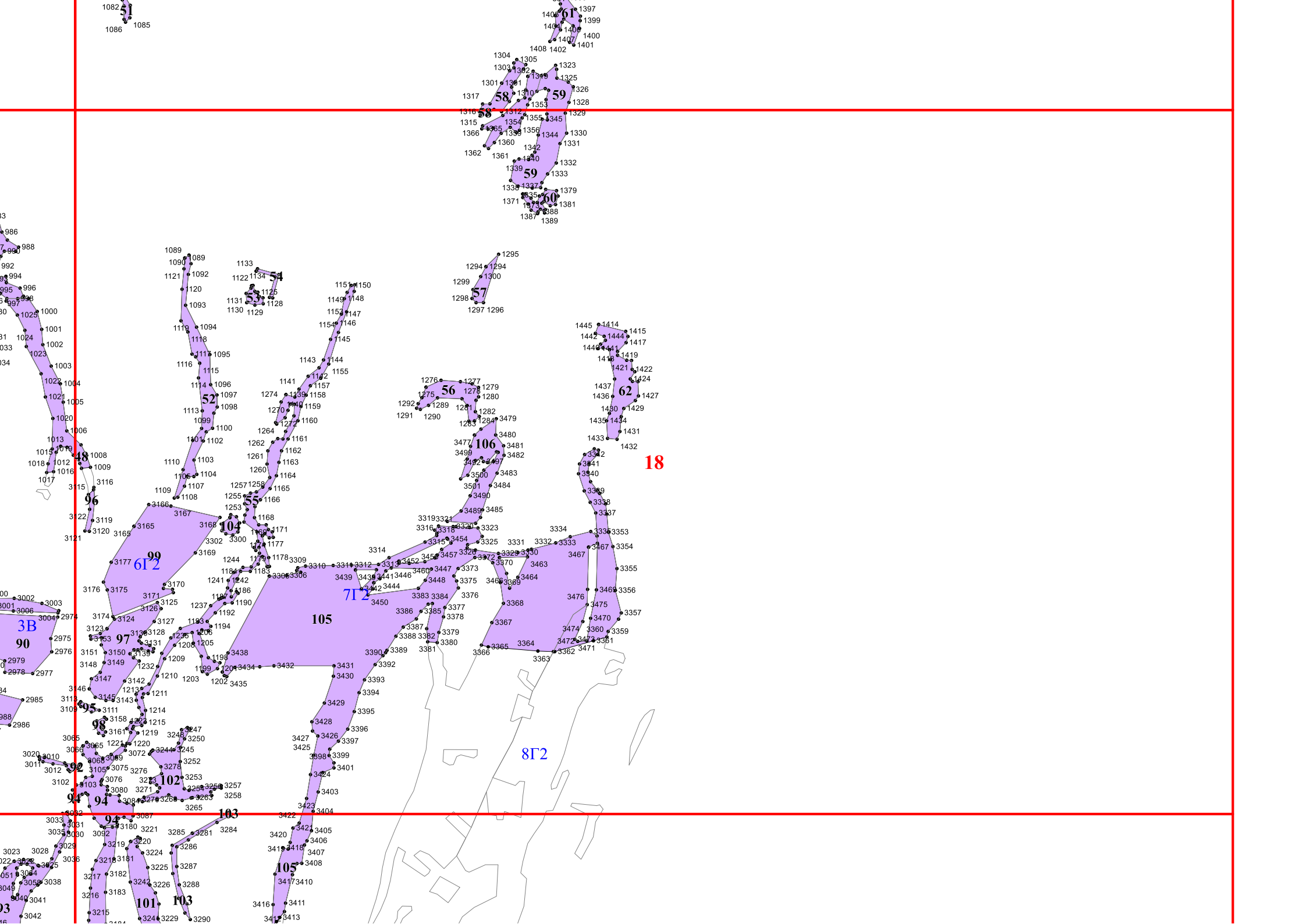
14

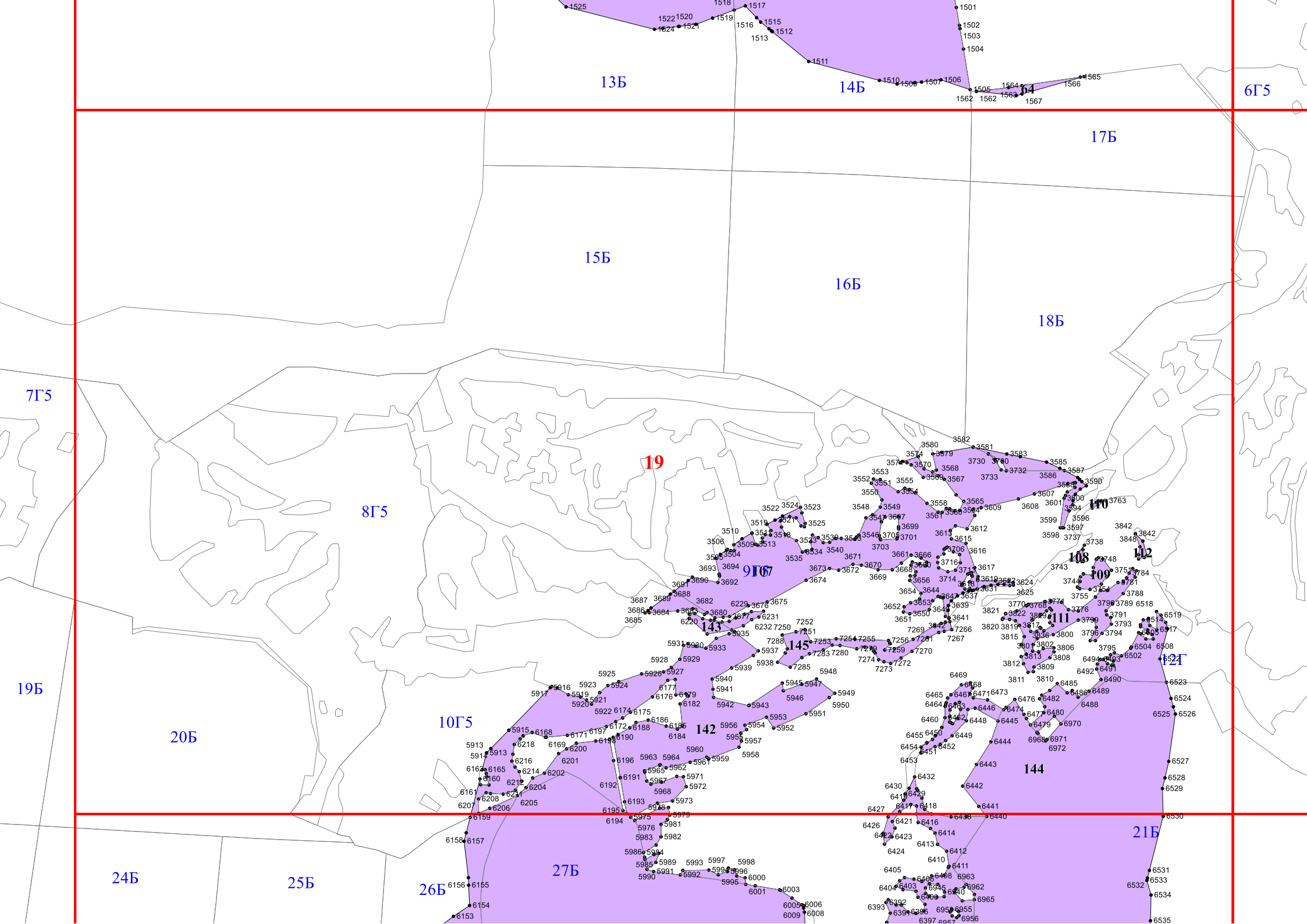


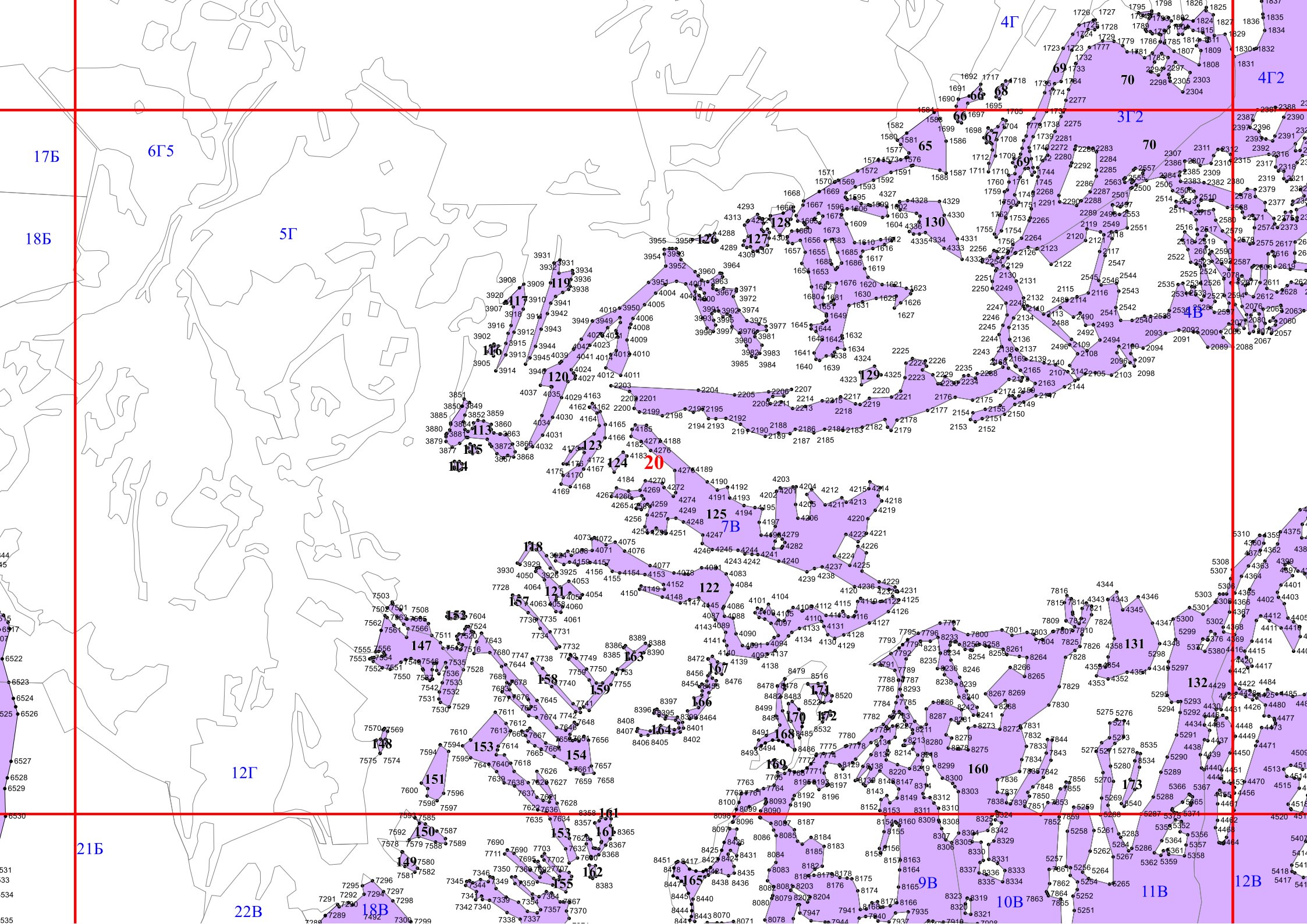












17Б

6Г5

5Г

18Б

12Г

21Б

22Б

4Г

6Г

70

3Г2

70

4Г2

130

128

127

126

125

7Б

124

20

123

122

121

120

119

118

117

116

115

114

113

112

111

110

109

108

107

106

105

104

103

102

101

100

99

98

97

96

95

94

93

92

91

90

89

88

87

86

85

84

83

82

81

80

79

78

77

76

75

74

73

72

71

70

69

68

67

66

65

64

63

62

61

60

59

58

57

56

55

54

53

52

51

50

49

48

47

46

45

44

43

42

41

40

39

38

37

36

35

34

33

32

31

30

29

28

27

26

25

24

23

22

21

20

19

18

17

16

15

14

13

12

11

10

9

8

7

6

5

4

3

2

1

9Б

10Б

11Б

12Б

