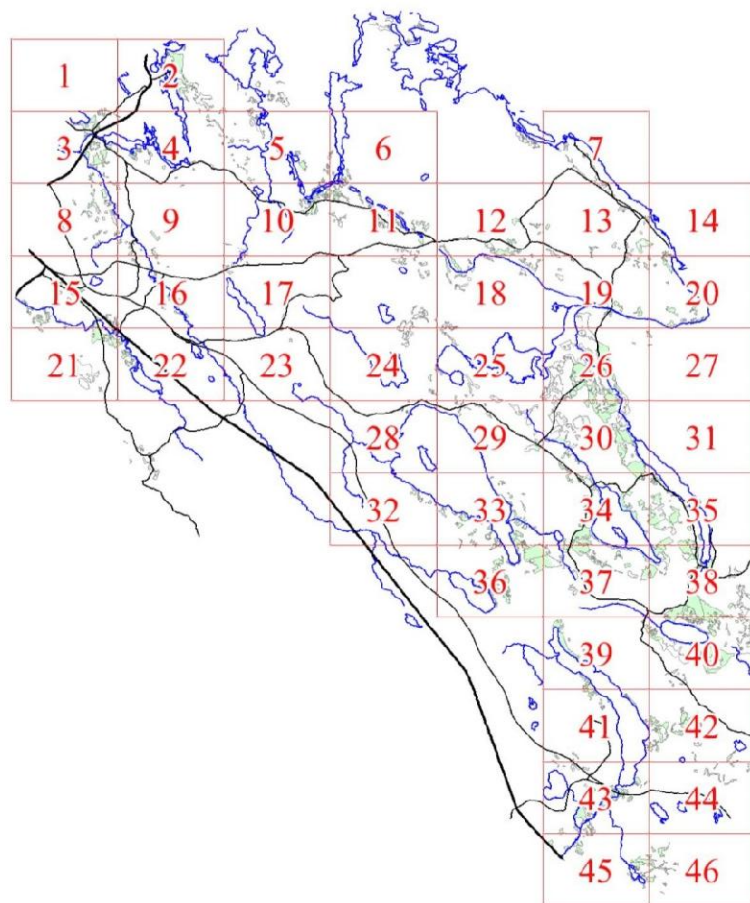


**Графическое описание местоположения границ земель,
на которых располагаются особо защитные участки лесов
«участки лесов вокруг сельских населенных пунктов и садовых товариществ»,
на территории Цвелодубовского участкового лесничества
Рощинского лесничества
Ленинградской области**

Приложение № 315 к приказу Рослесхоза

от 27.02.2023

№ 157

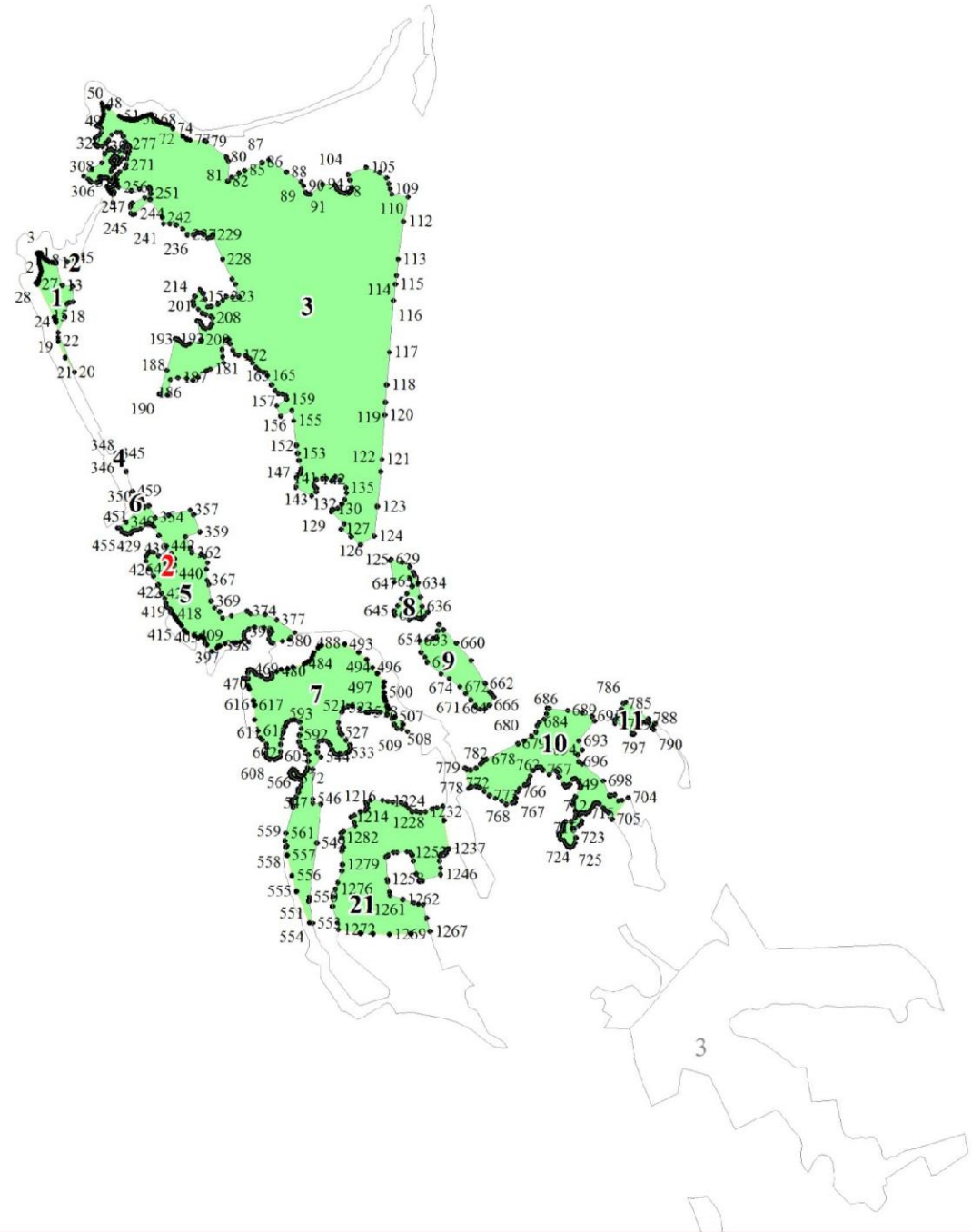


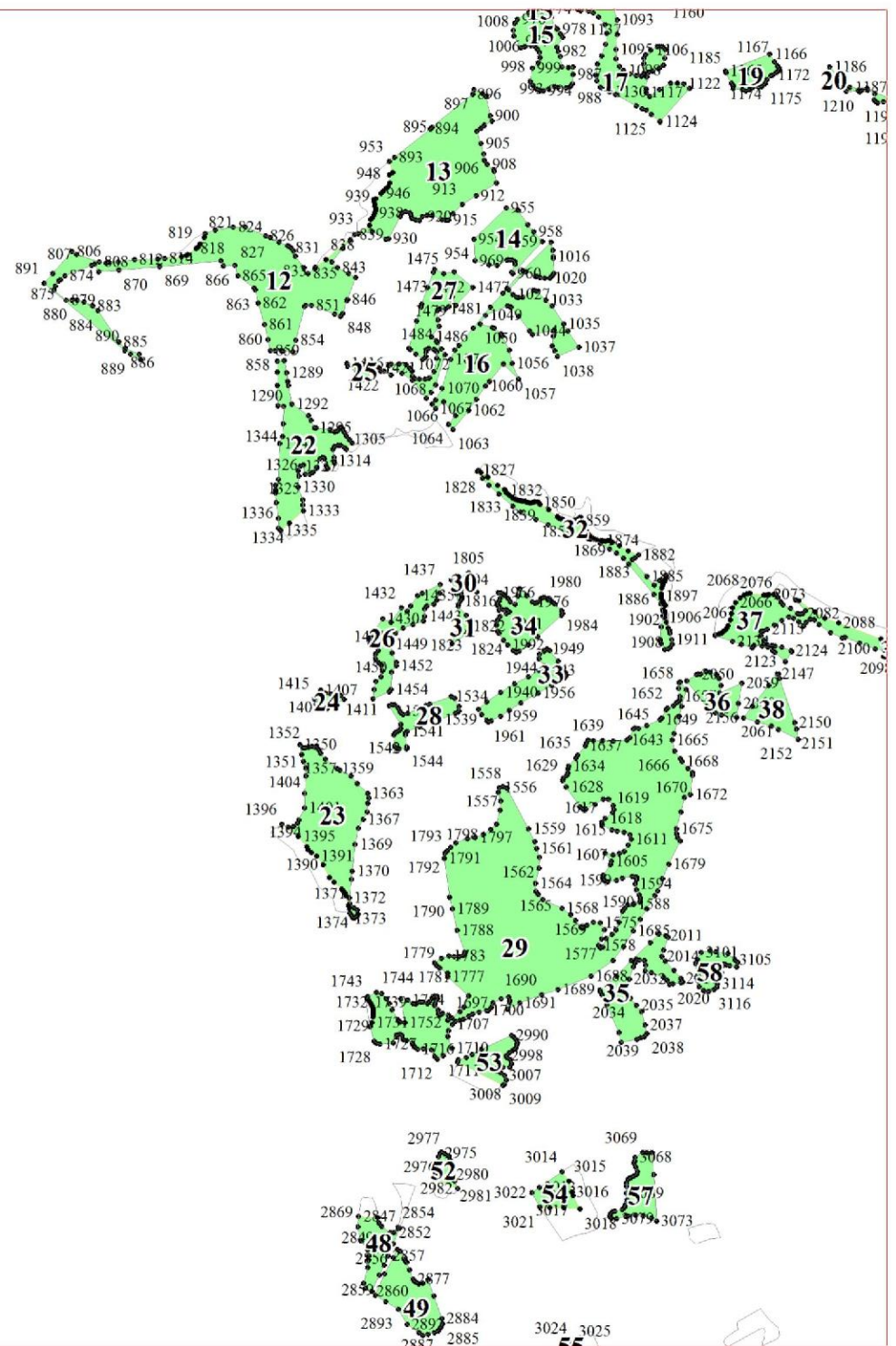
Условные обозначения:

- 1 номера листов
- 3 номера участков
- 61 номера лесных кварталов
- границы лесных кварталов
- границы листов
- границы особо защитных участков лесов
- 45 номера характерных точек границ объекта

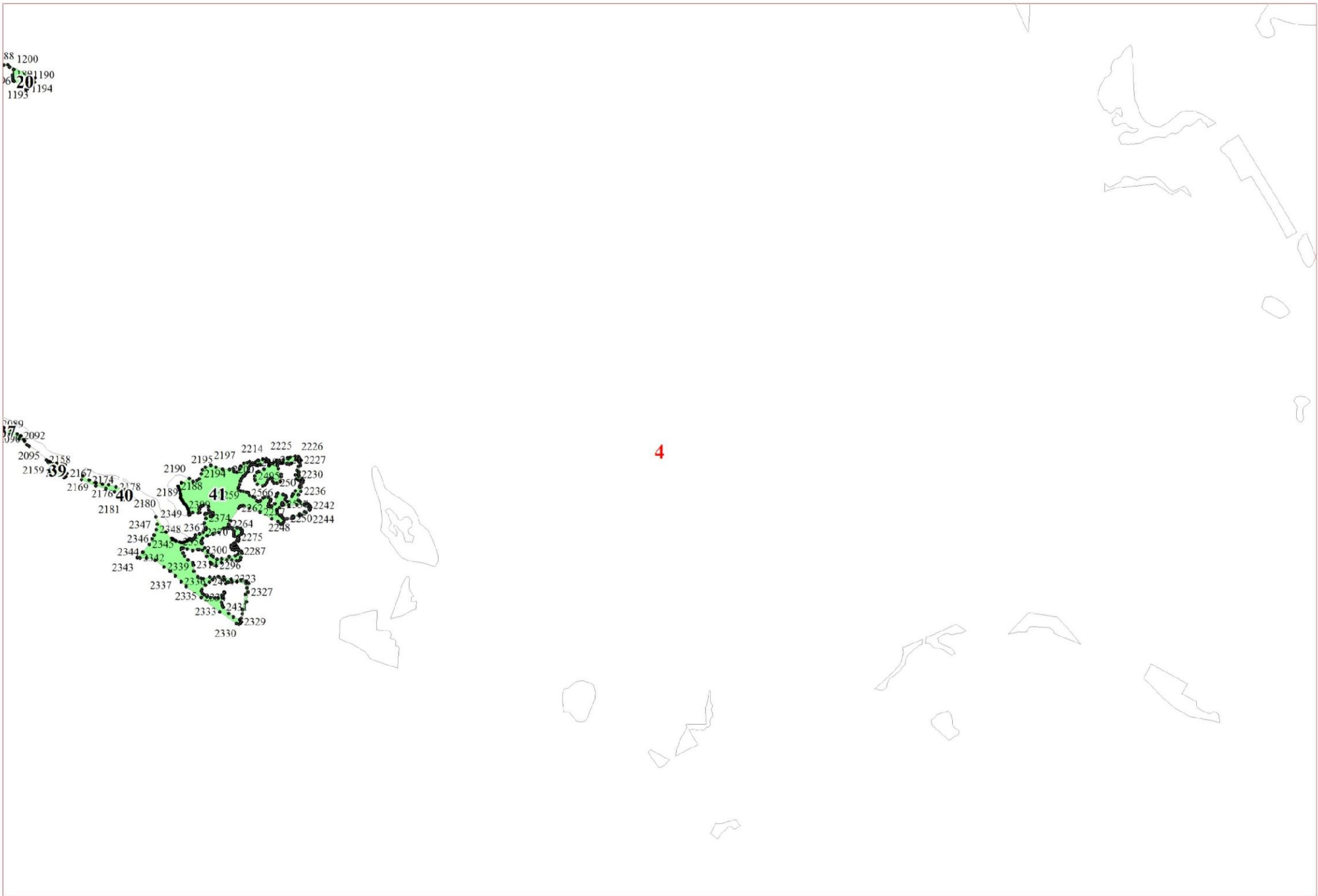
1

1147
1085 1086 1147
1145 1089 18 1153
971 1572 178 1160

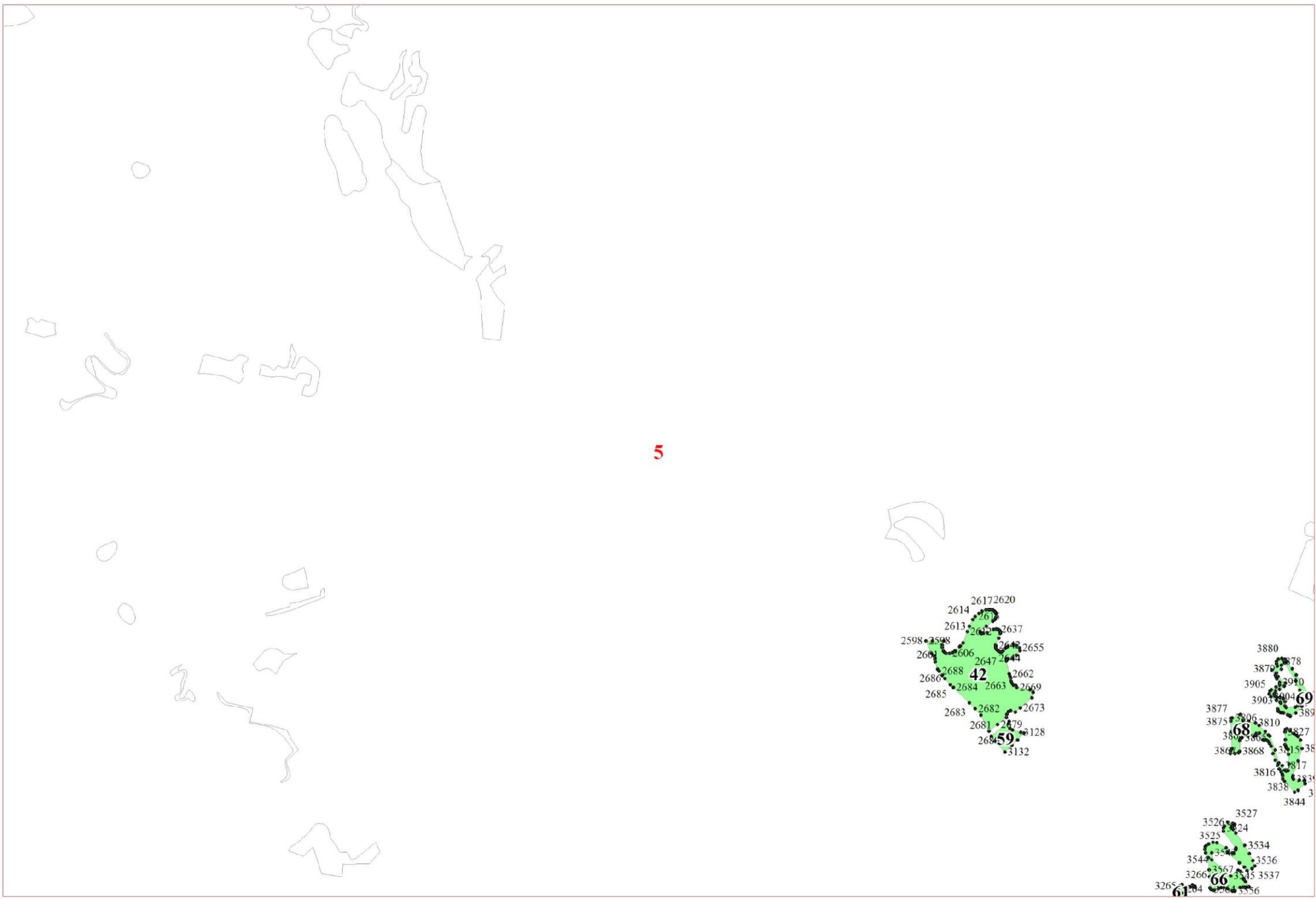




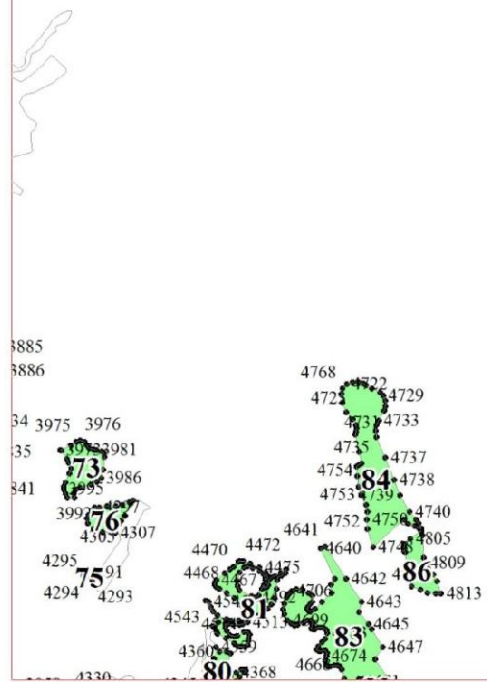
3



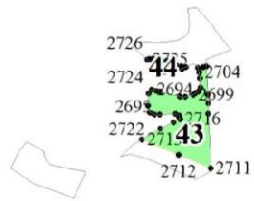
4



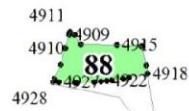
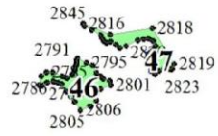
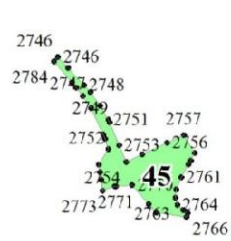
6



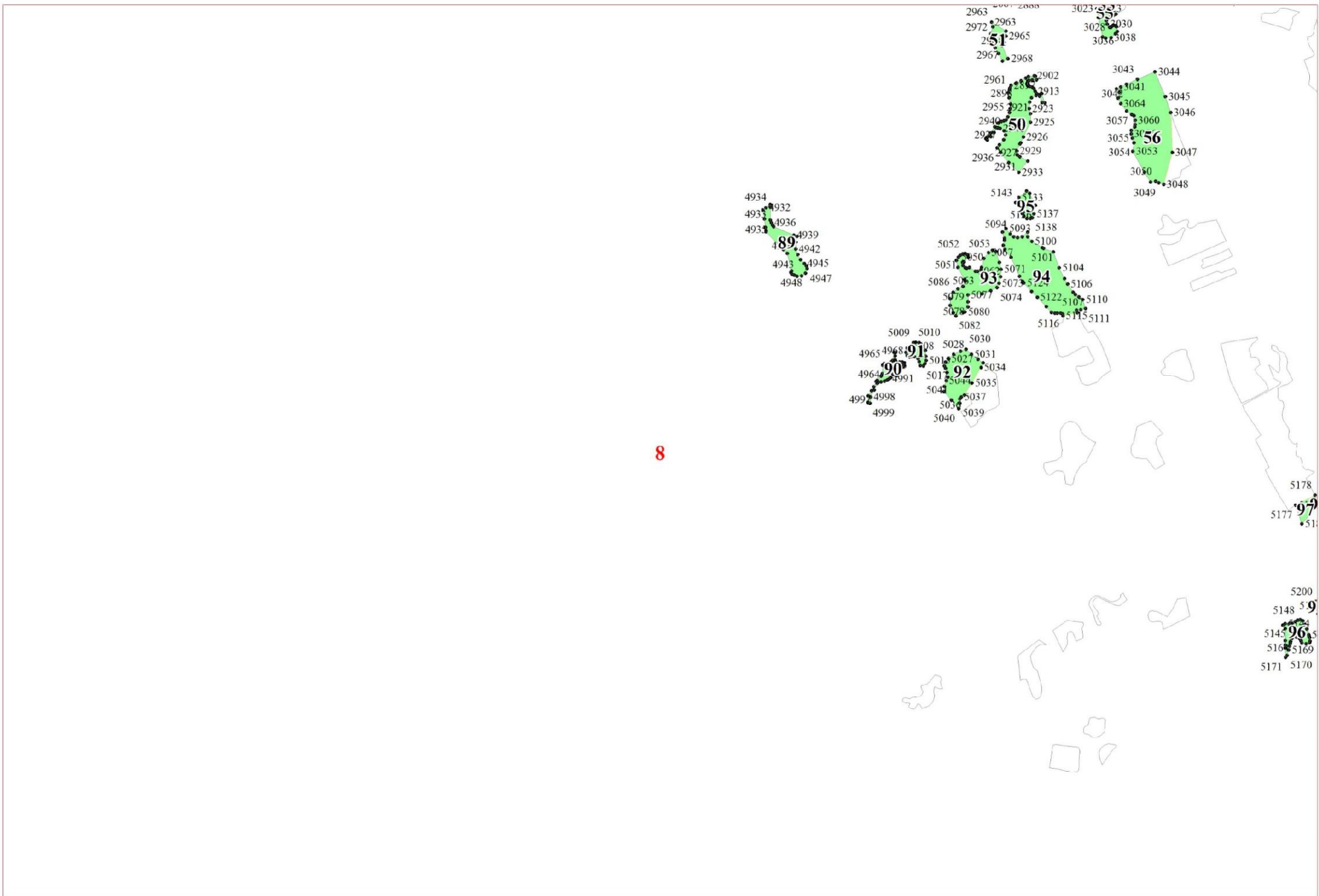
7

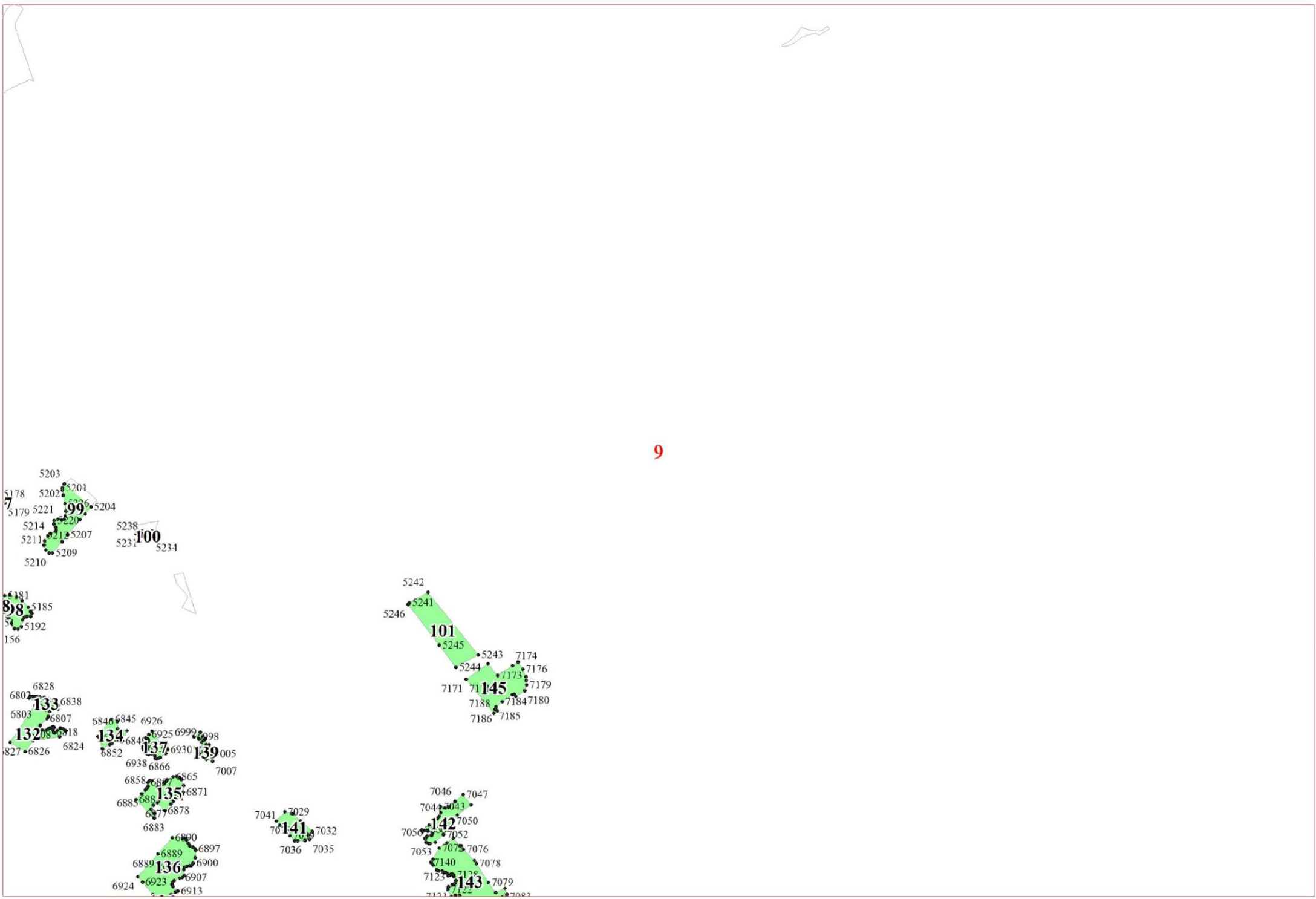


7

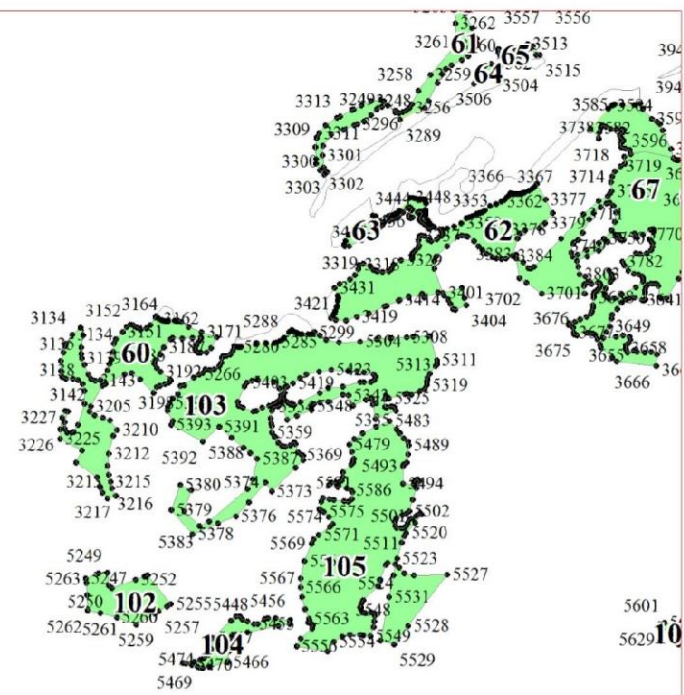


18

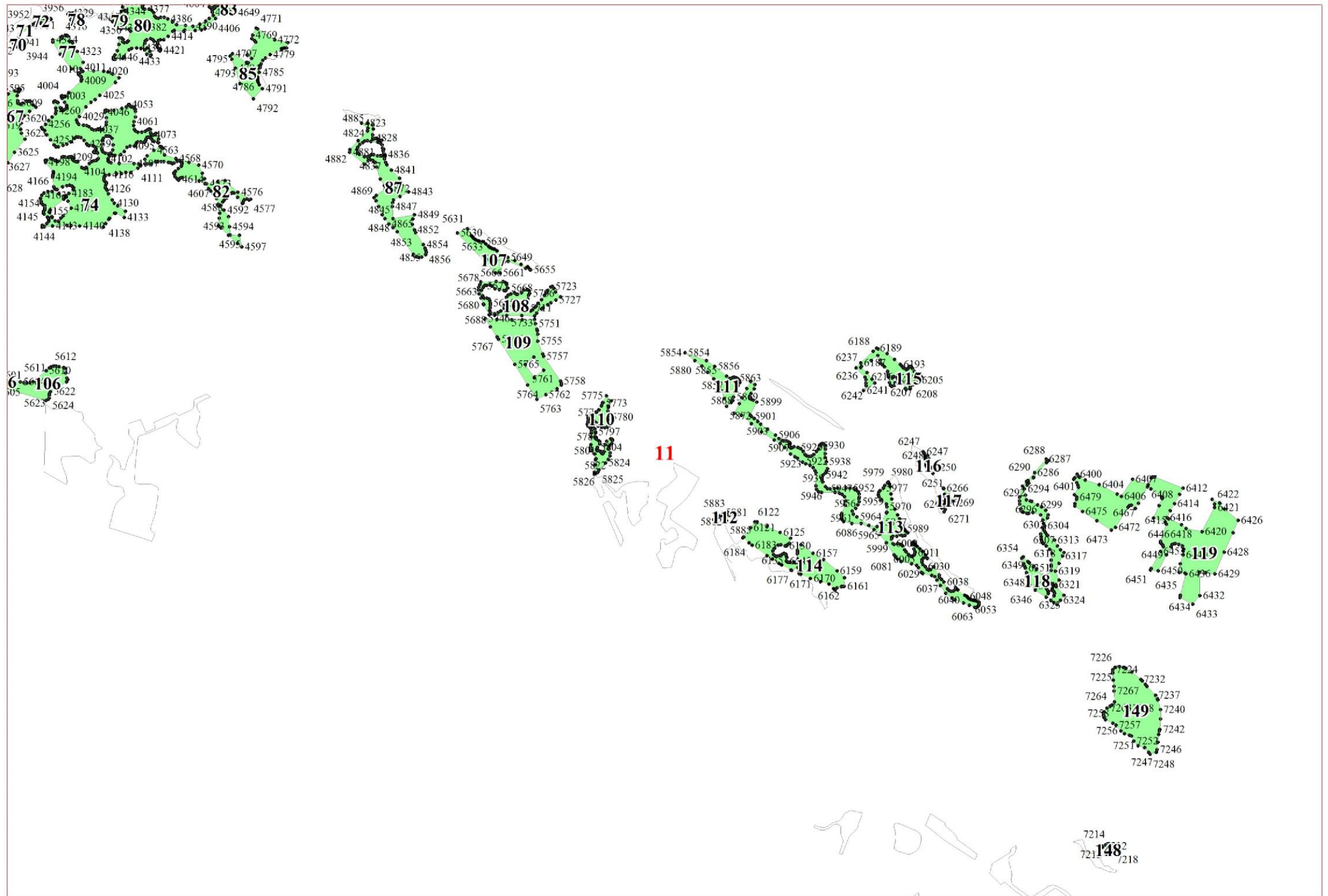




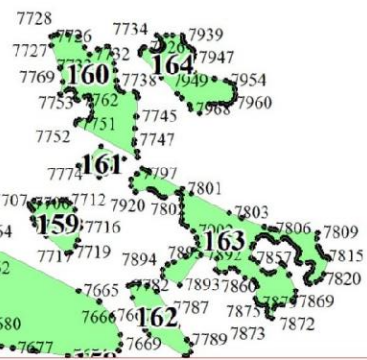
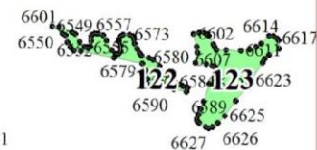
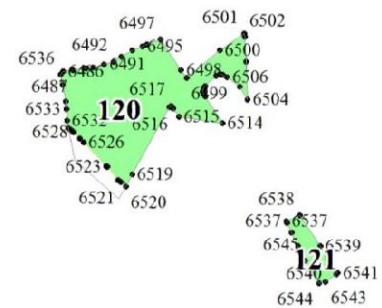
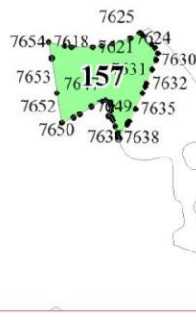
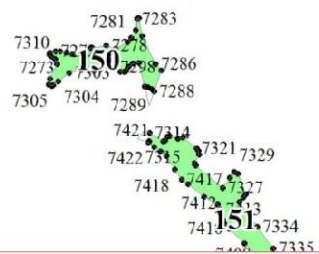
9



10



12



13

48
30
60/57
61
63

14

899
8404
8405
175
445
8434
8438
8440
8439

8679 8685 8686 8834
8678 181 8859
870 183 184

6800 6785
6798
6786
6788
6789
9131
9133
190
131
138
9140
9142

9356
9351
9364
9375
9356
9362
9374
193
194
195
9370
9376
9390
9429
9418
9417
196
9393
9395

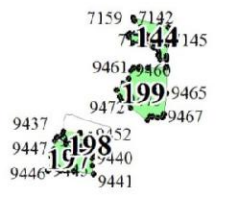
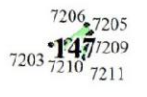
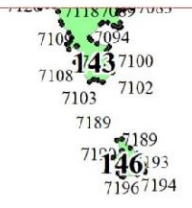
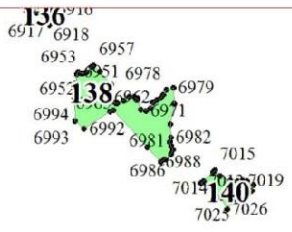
15

8959 8969 8968
8958 8185 186
8981 8988 9008
9030 9028 9107
9029 9001 9031 9034
9087 9090 9044
9116 9115 9074 9053
9124 9123 9077
10098 10087 10086
10090 10087
10089 10088
10101
10100 10099
10150 10110 10107 10103 10193 10197
10117 10116 10247
10130 10133 10222 10215
10331 10298
10292 10301
9175 9141 9154
9149
9176
9187
9325 9337 9188 9216
9190 9193 9213 9224
9205 9205 9227
9232 9231 9235
9305 9309 9244 9239
9303 9304 9257
9299 9299 9250 9257
10201 10203 9264
10207 9278
10347 10348
10354 10353
10372 10356
10367

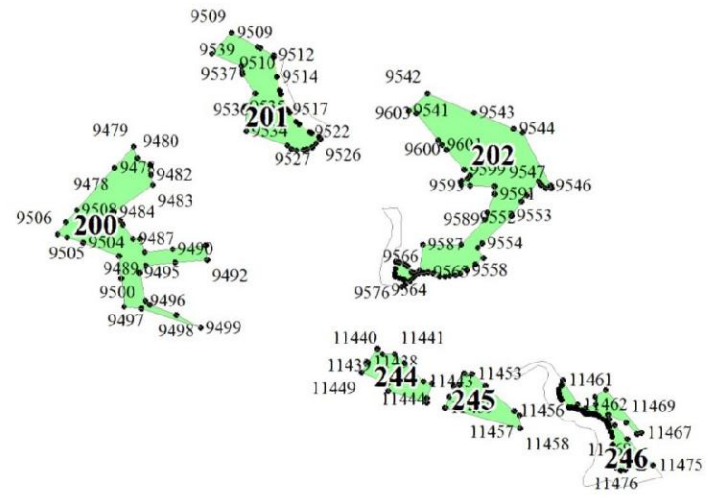
185
188
187
189
213
216
218
219
215
220

10551 10517
10518 10550
10574 10537 10525
10538
10375 10377 10385
10374 10373 10388
10490 10493
10488 10389 10498
10206
10741 10737 10833 10045
10680 226 230 10950
10678 10677 10689 11061
10695 10695 11060 1059
10696 10697 10764 11111
10760 10752 10773 10780 11112
10807 10806 10788 11111
10960 231 10804 10799
10970 10971 10803 11112
10902 233 10998 11112


222
221
228
231
233



16



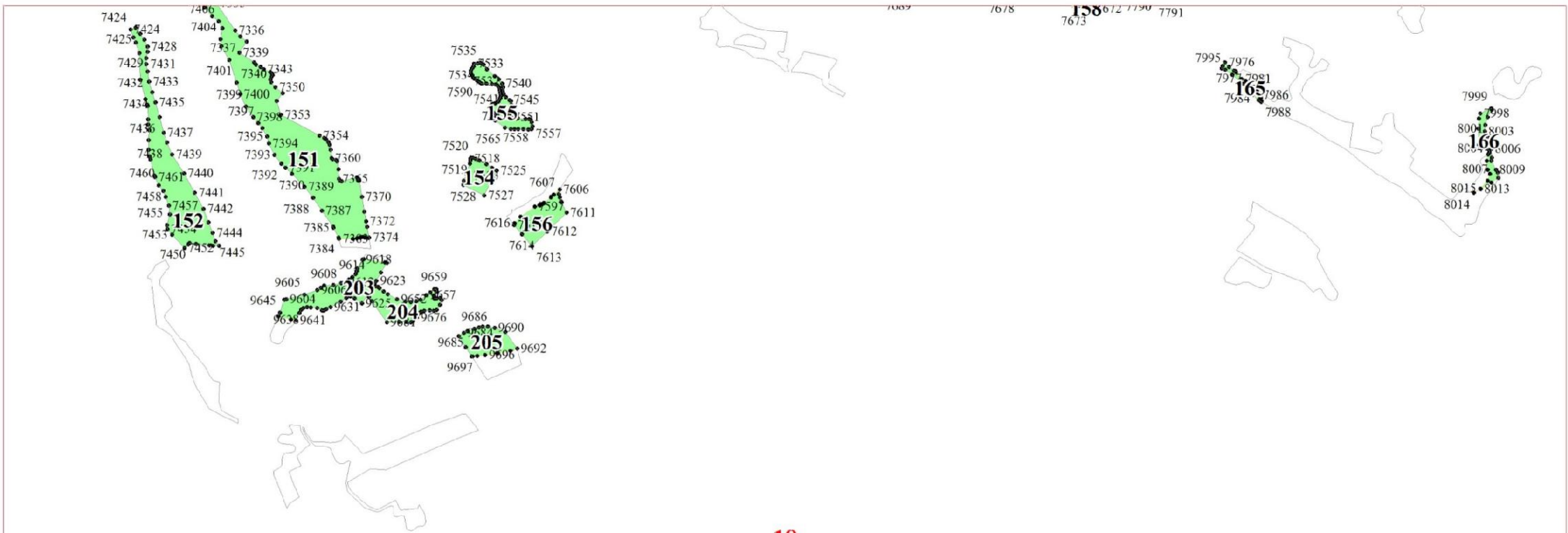
063
067
1177, 11178
11076
35, 11081
11083



17

11554 11555
11552 11562
11564 11564
11567 11569
11572 11571

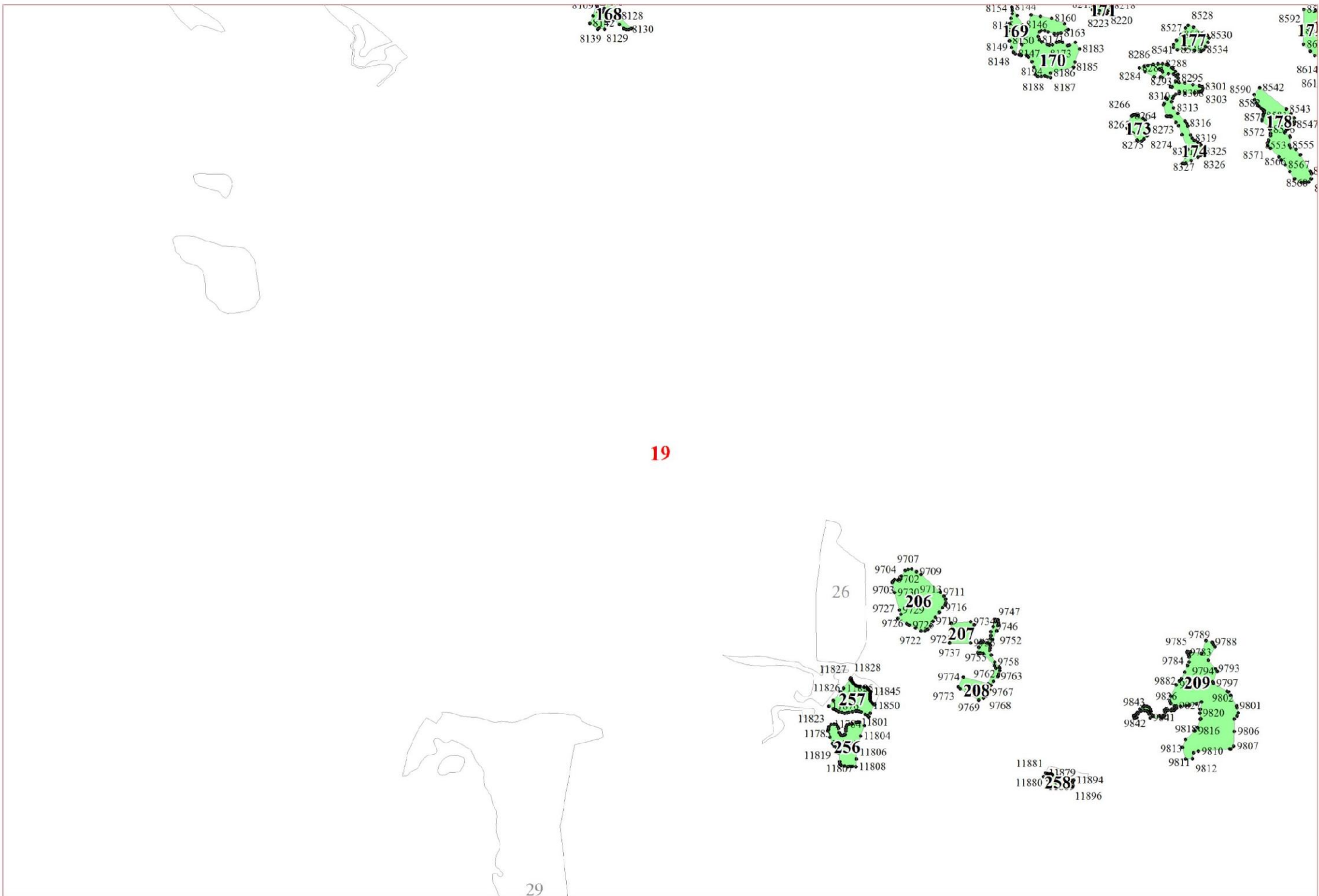
11540 11543
11541 11540



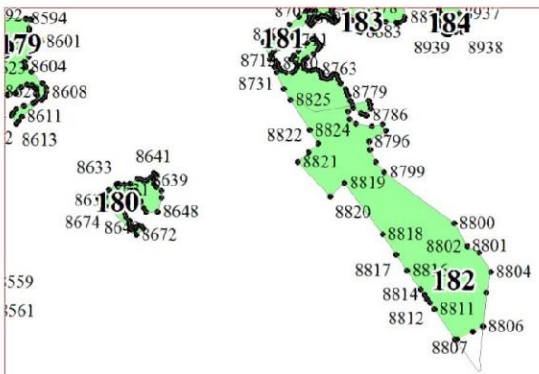
18



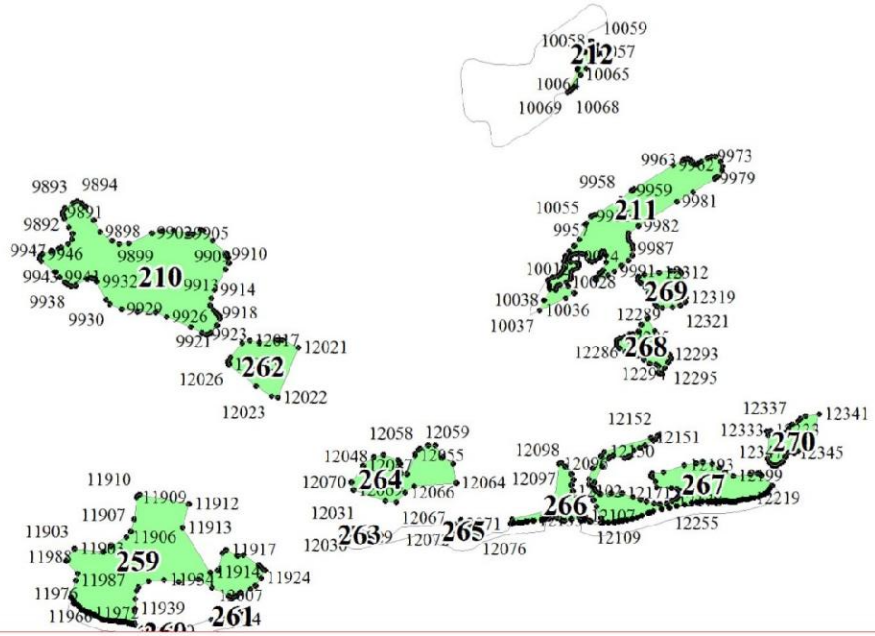
19



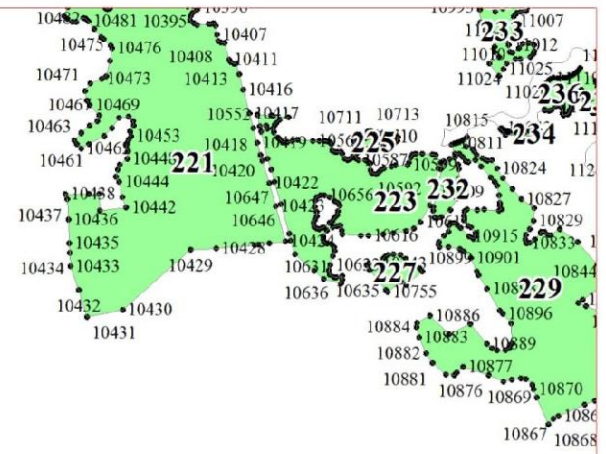
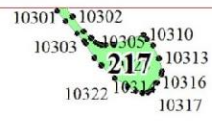
19



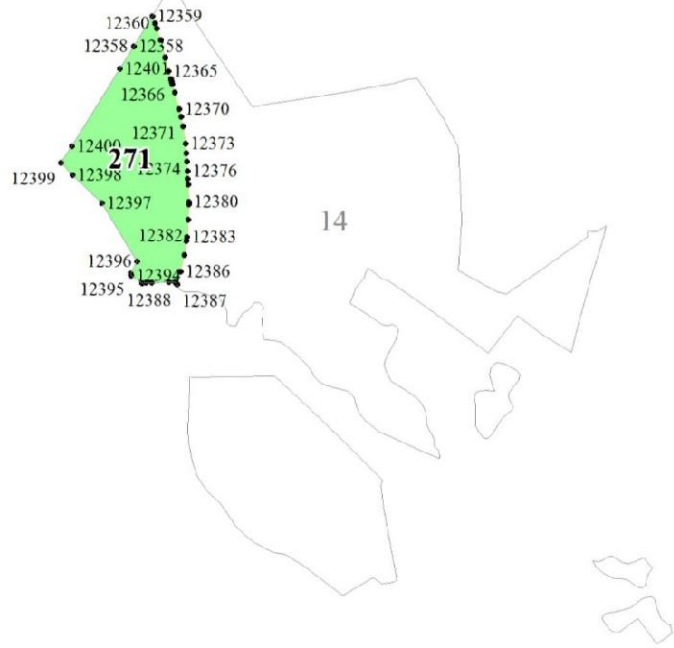
20



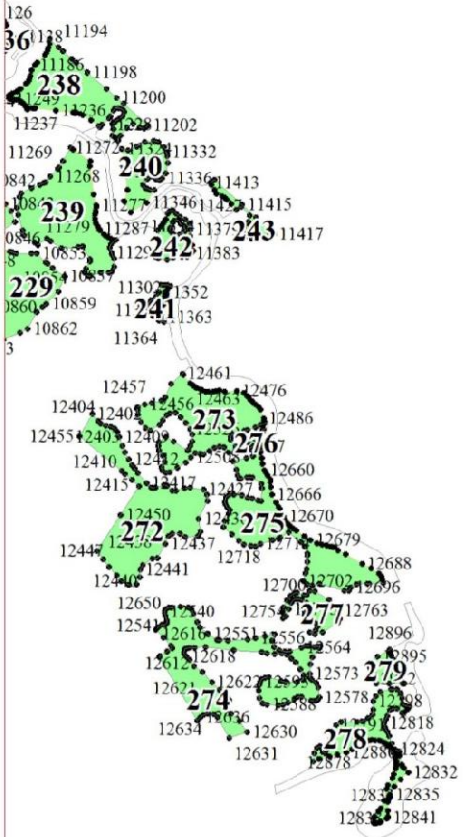
21



21



14



22

11517 249
11516
11538 247
11519
11521 11520

11601 11595
11608 251 11598
11600 11599

11583 250 11583
11594 250 11589
11593 11591 11590

23



24

12915 12919
12914 12913
12928
12947 12946 12930
12945 12934 12931
12933 12932


280

15251
15250 15249 15257
15255 15254 15261
15277
15307 15282 15283
15320 15328 15325
15322 15315 15312
1530

299

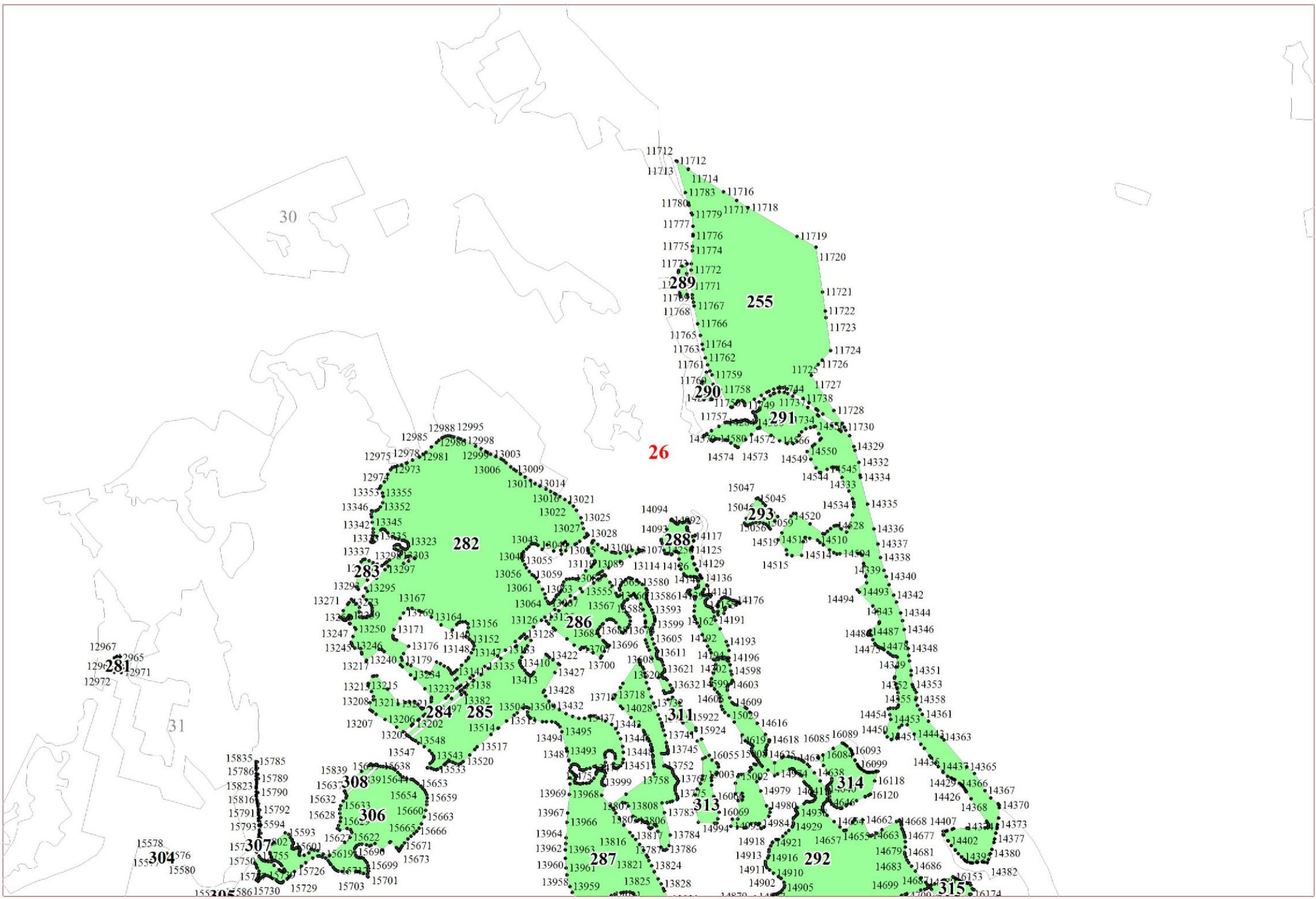
15232 15233

300



25

35



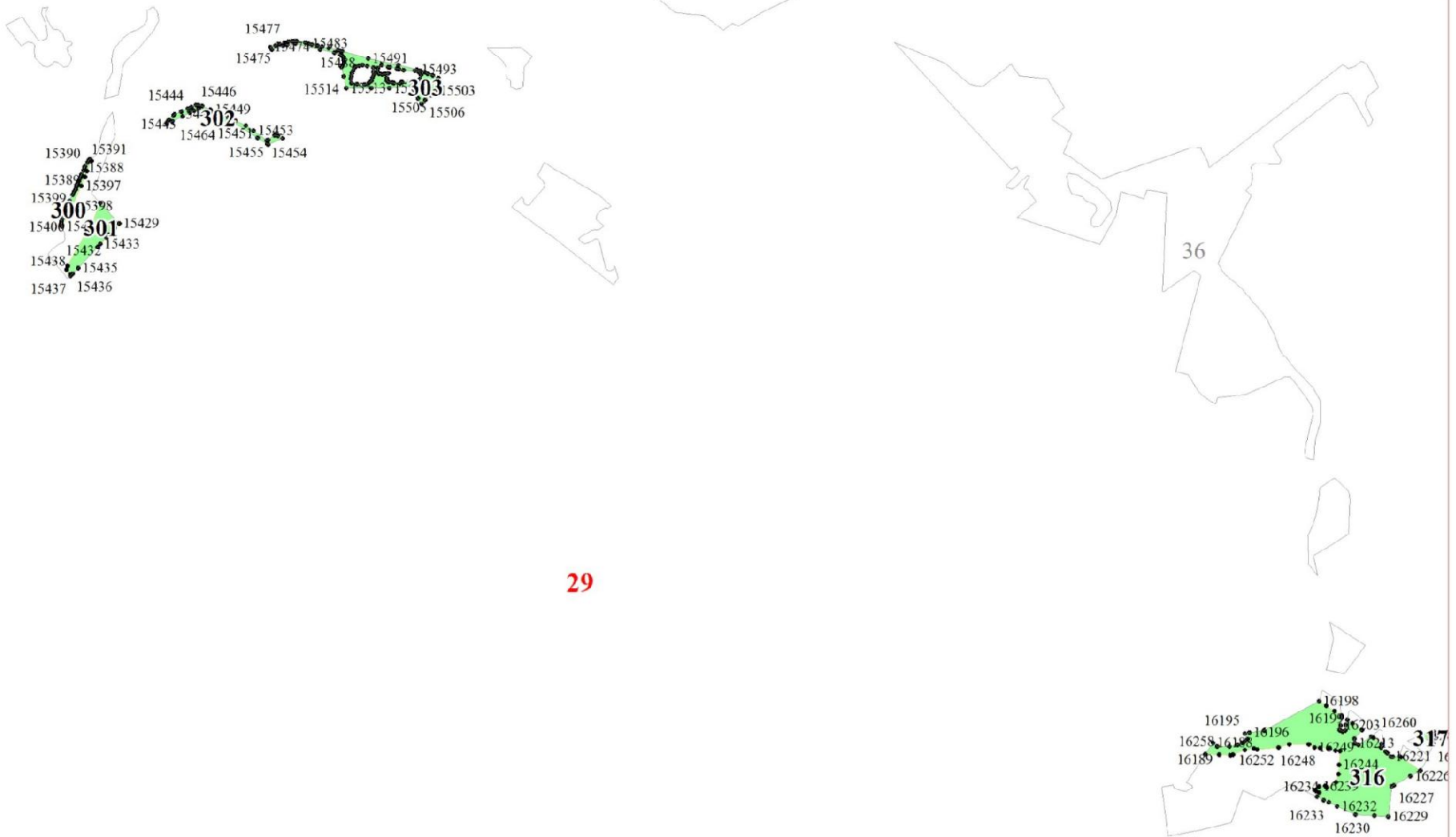


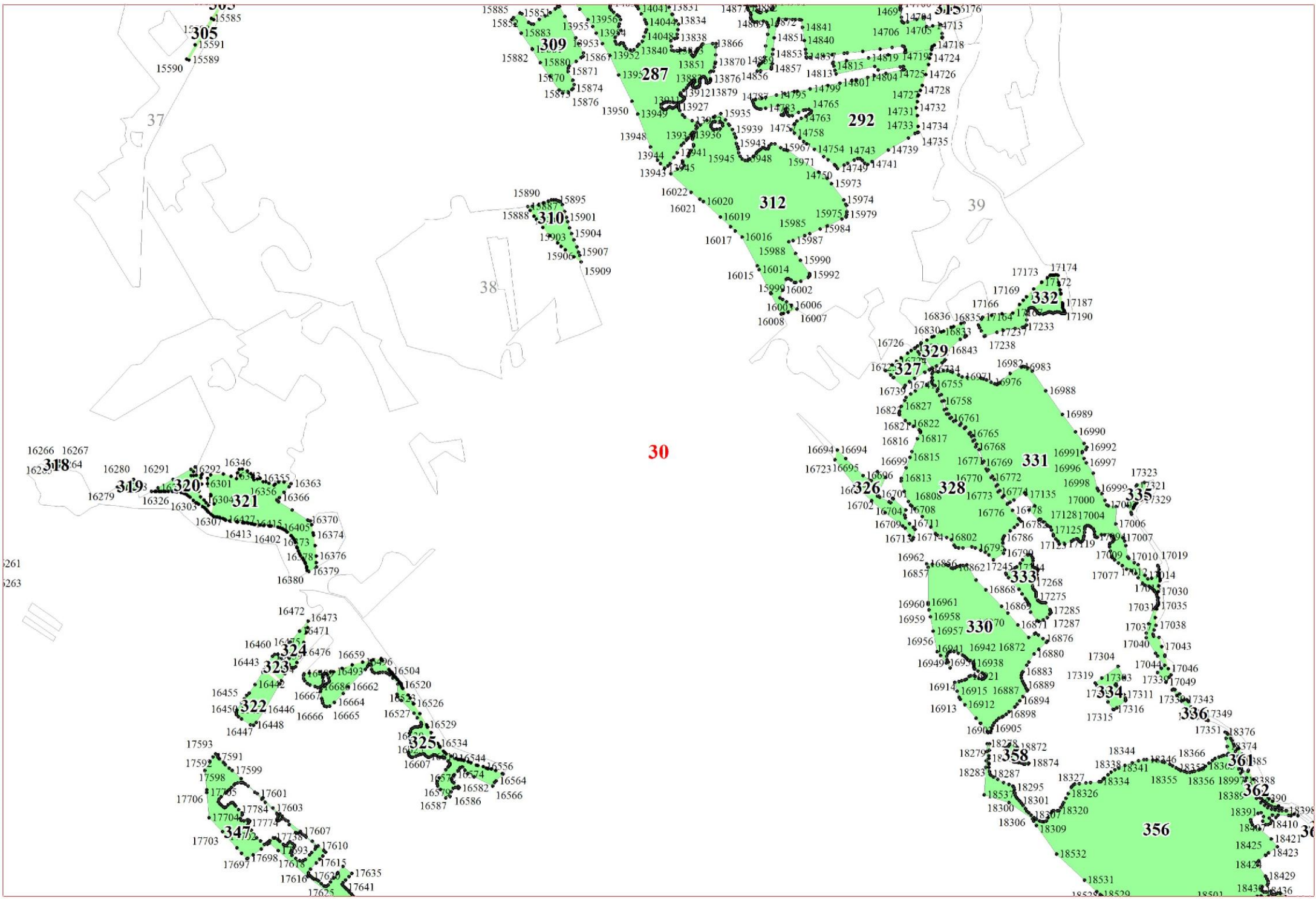
27

15245-22701
298
15239

15157
15072
295
15070
15086
15177
15153
294
15089
15106
15103
296
15205
15200
297
15211
15218 15217

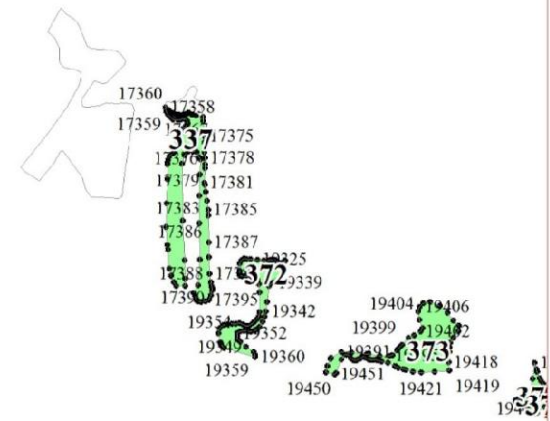
28



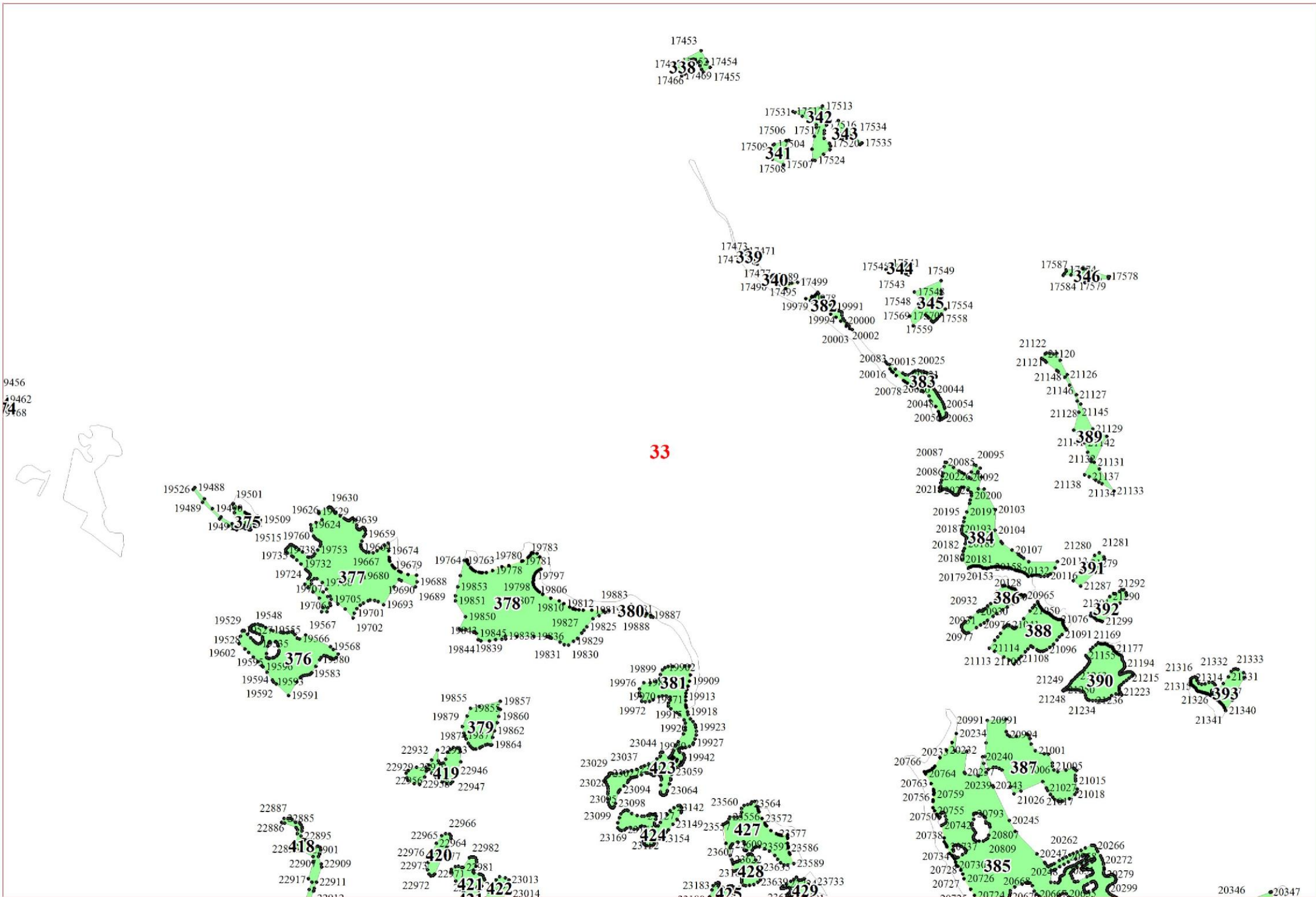


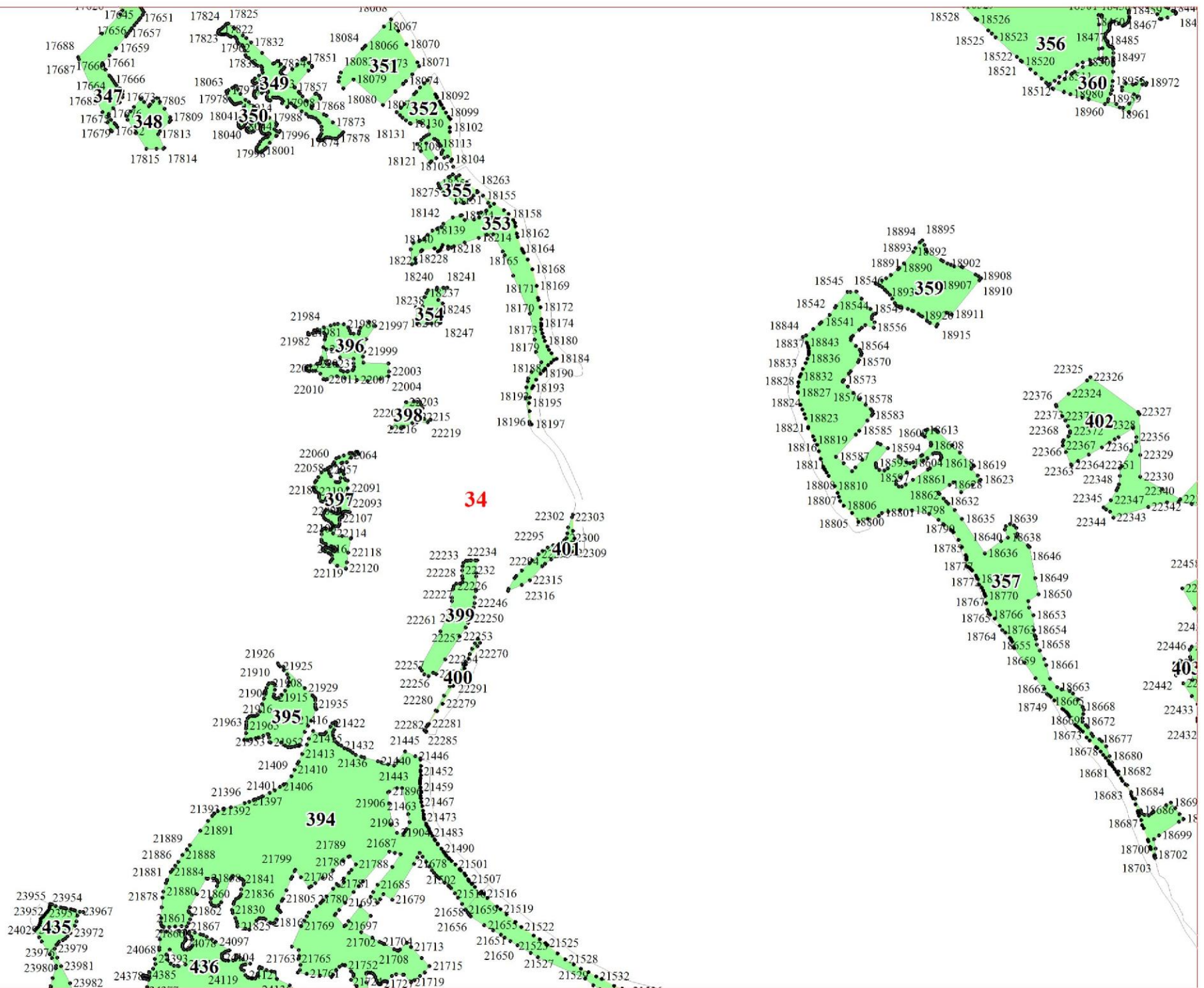
31

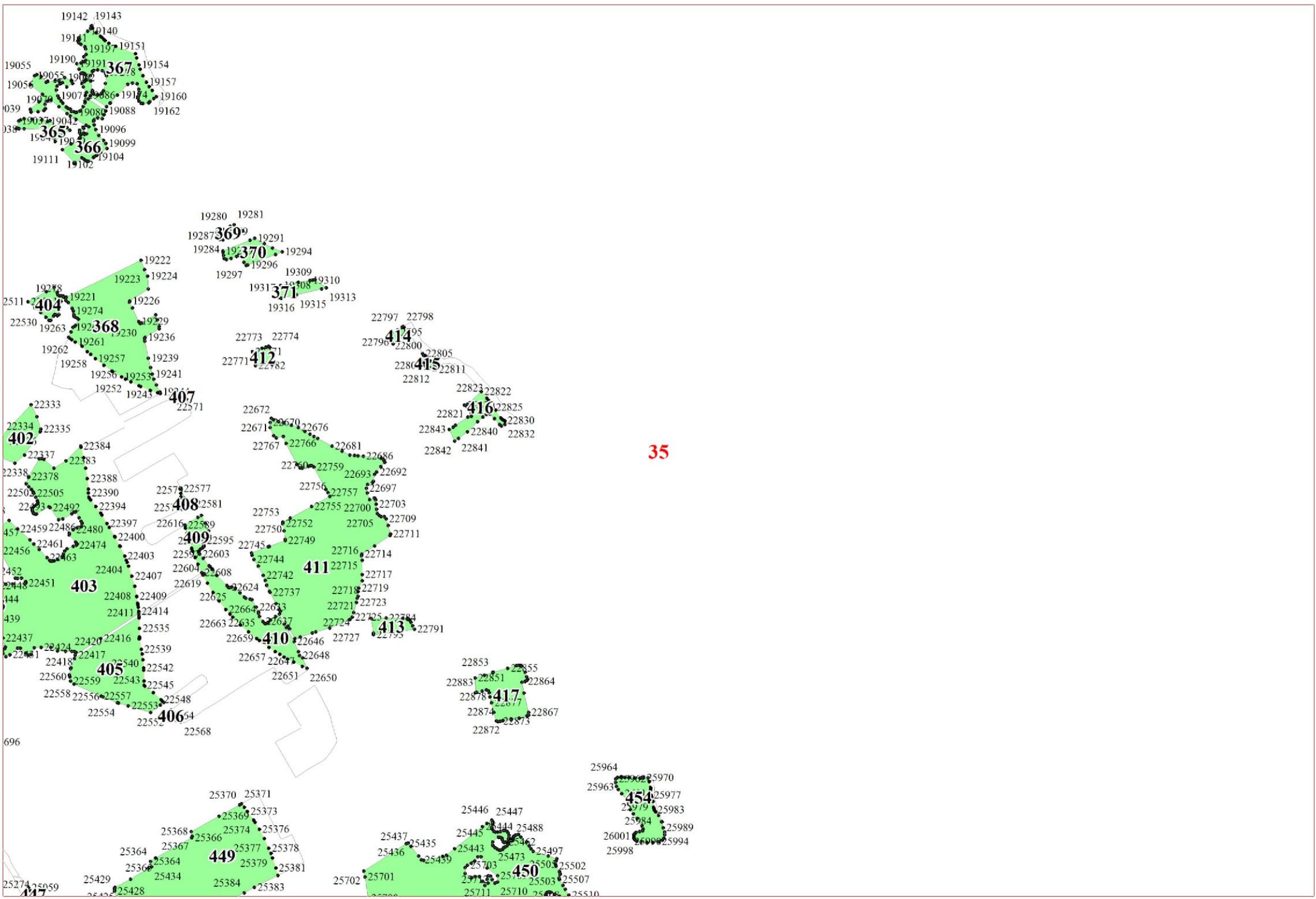
19036
19020
19022



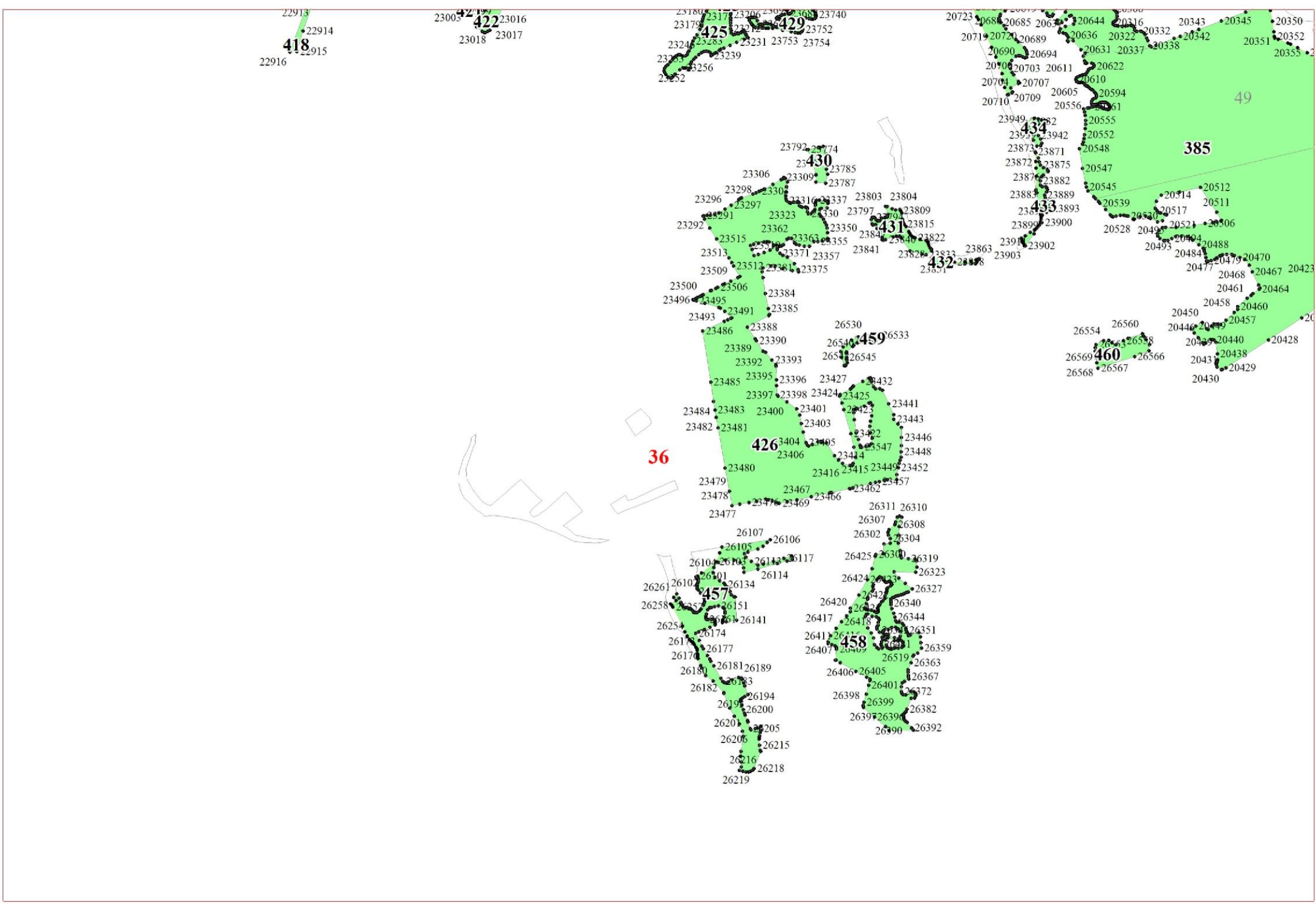
32

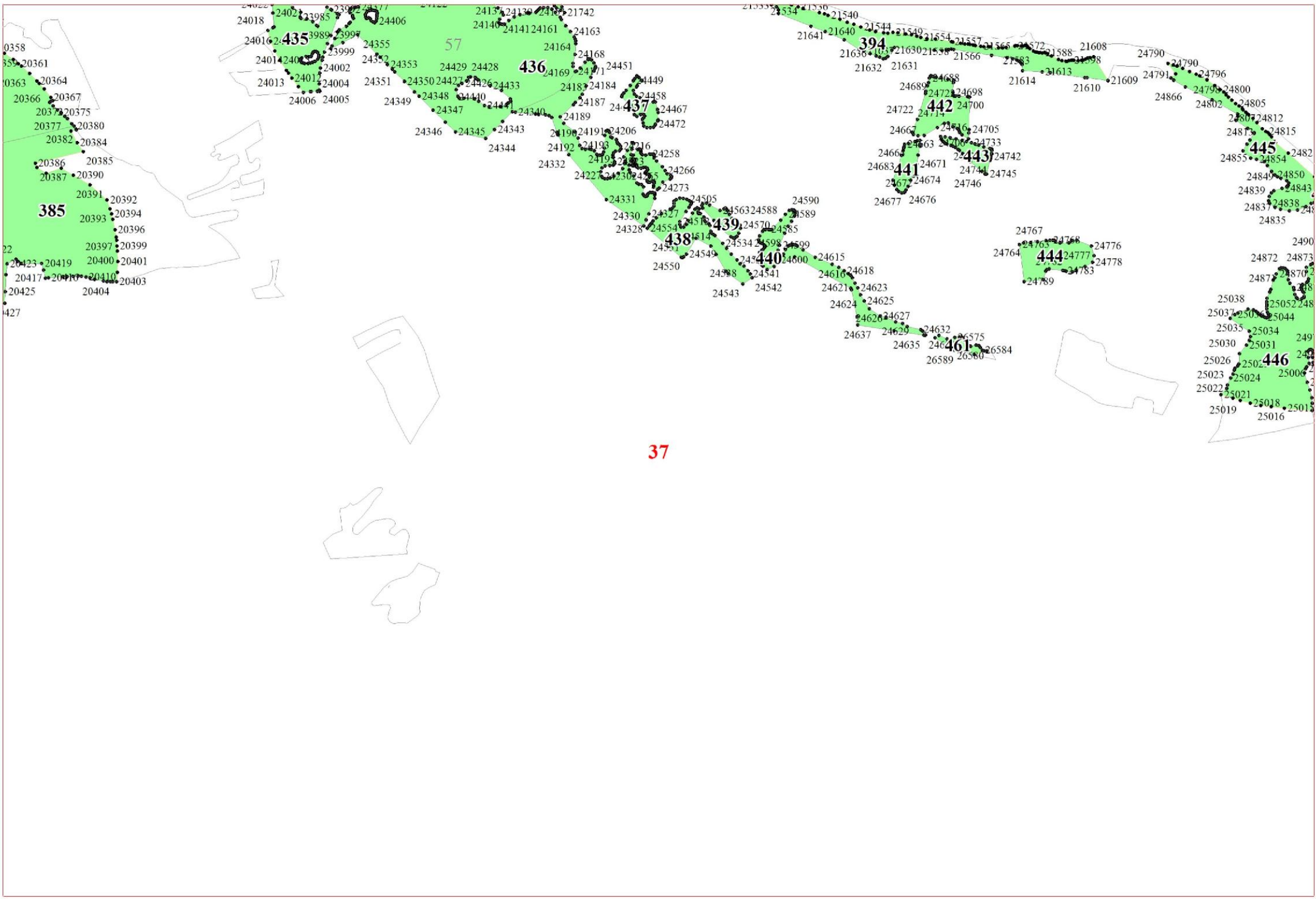


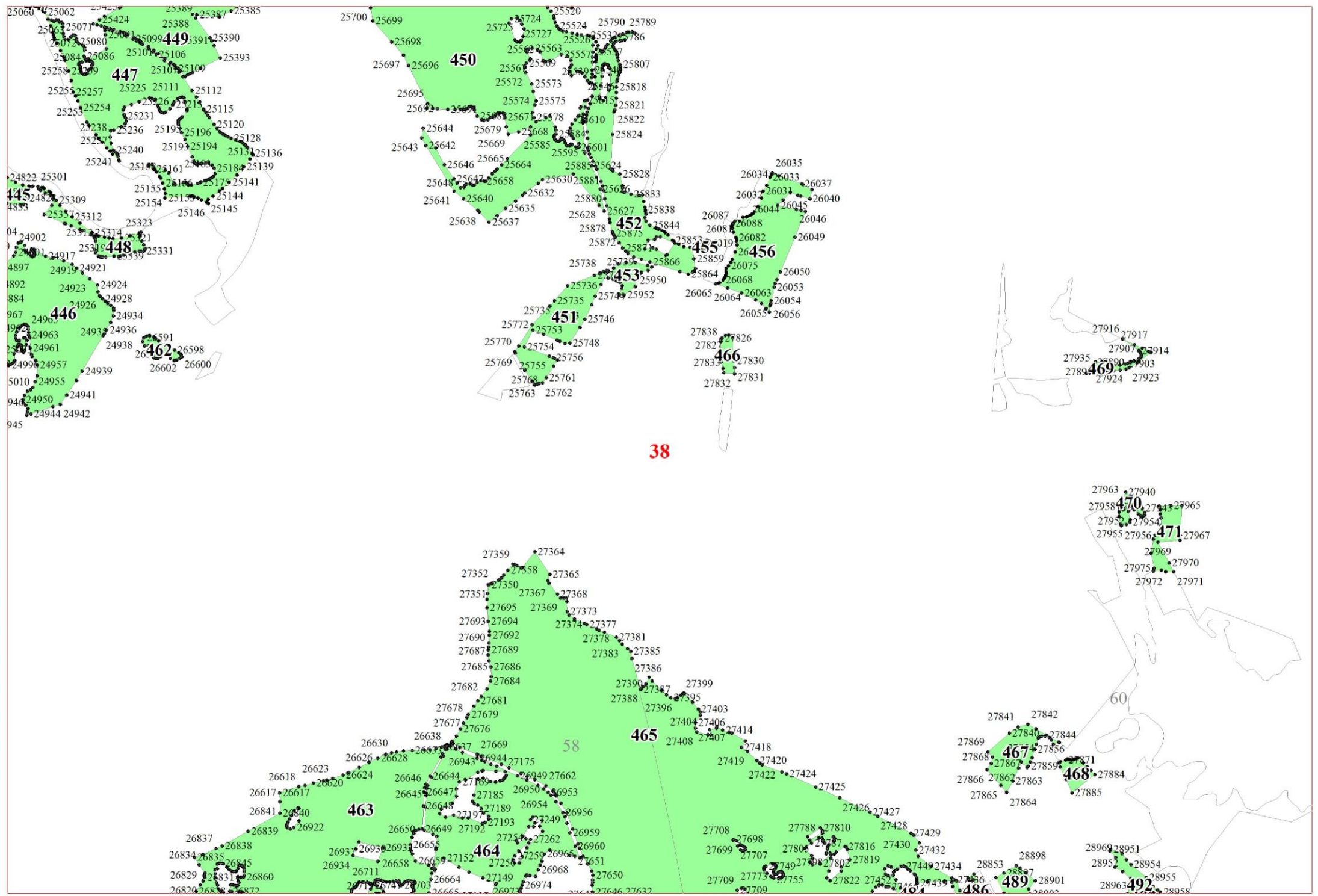




35

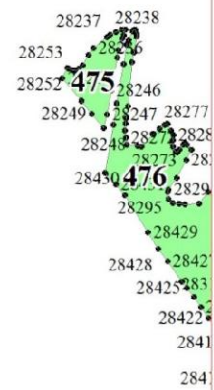
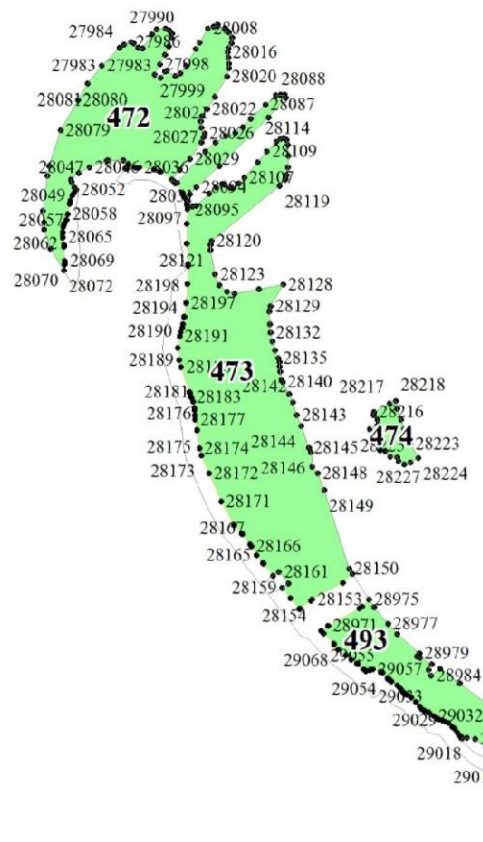




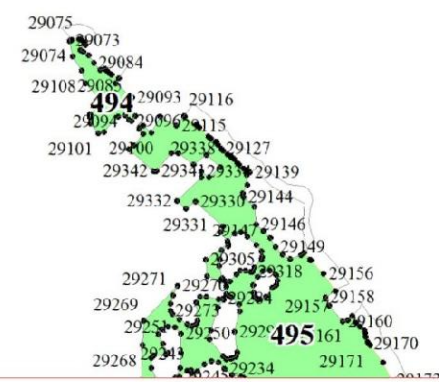


38

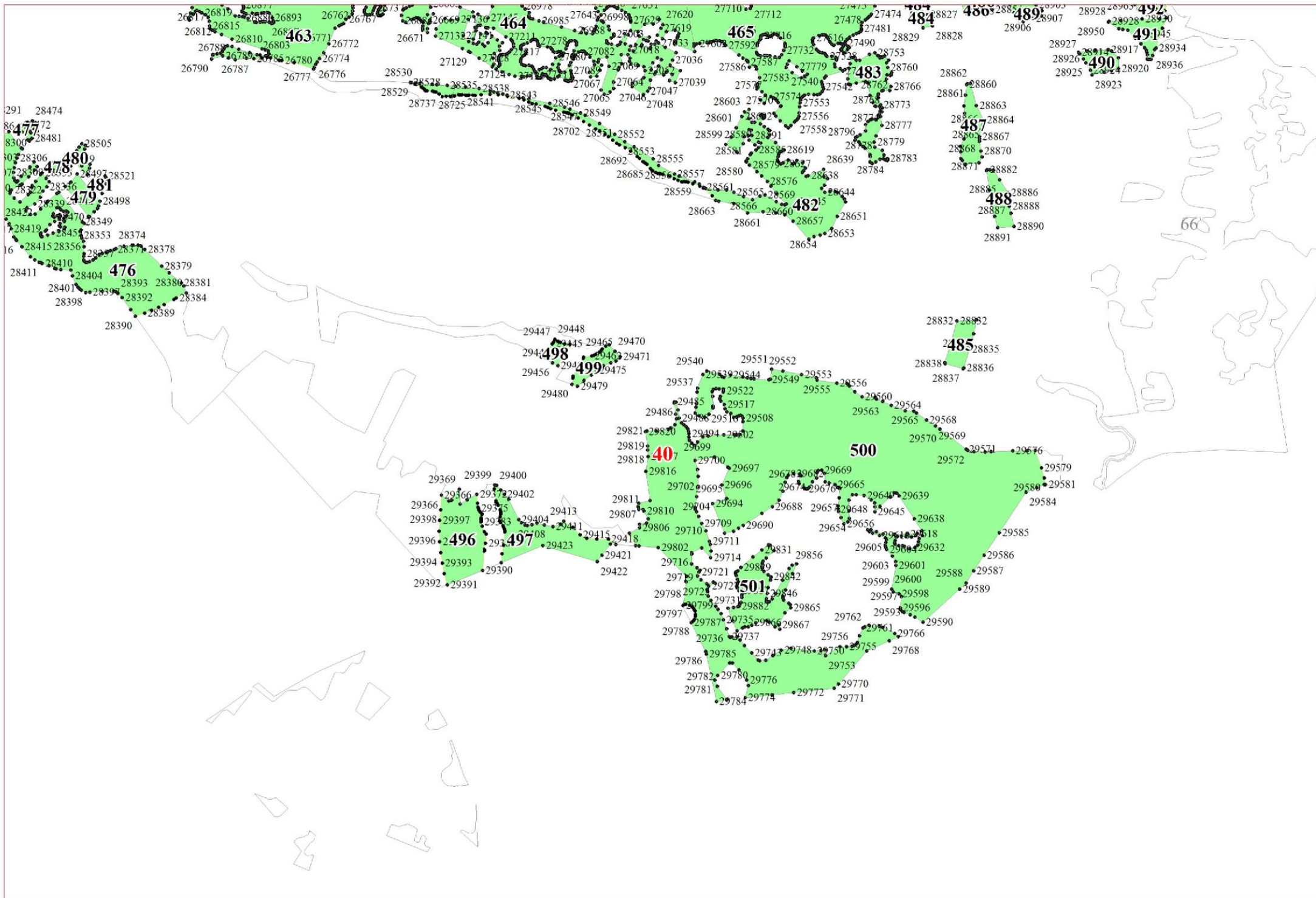
39

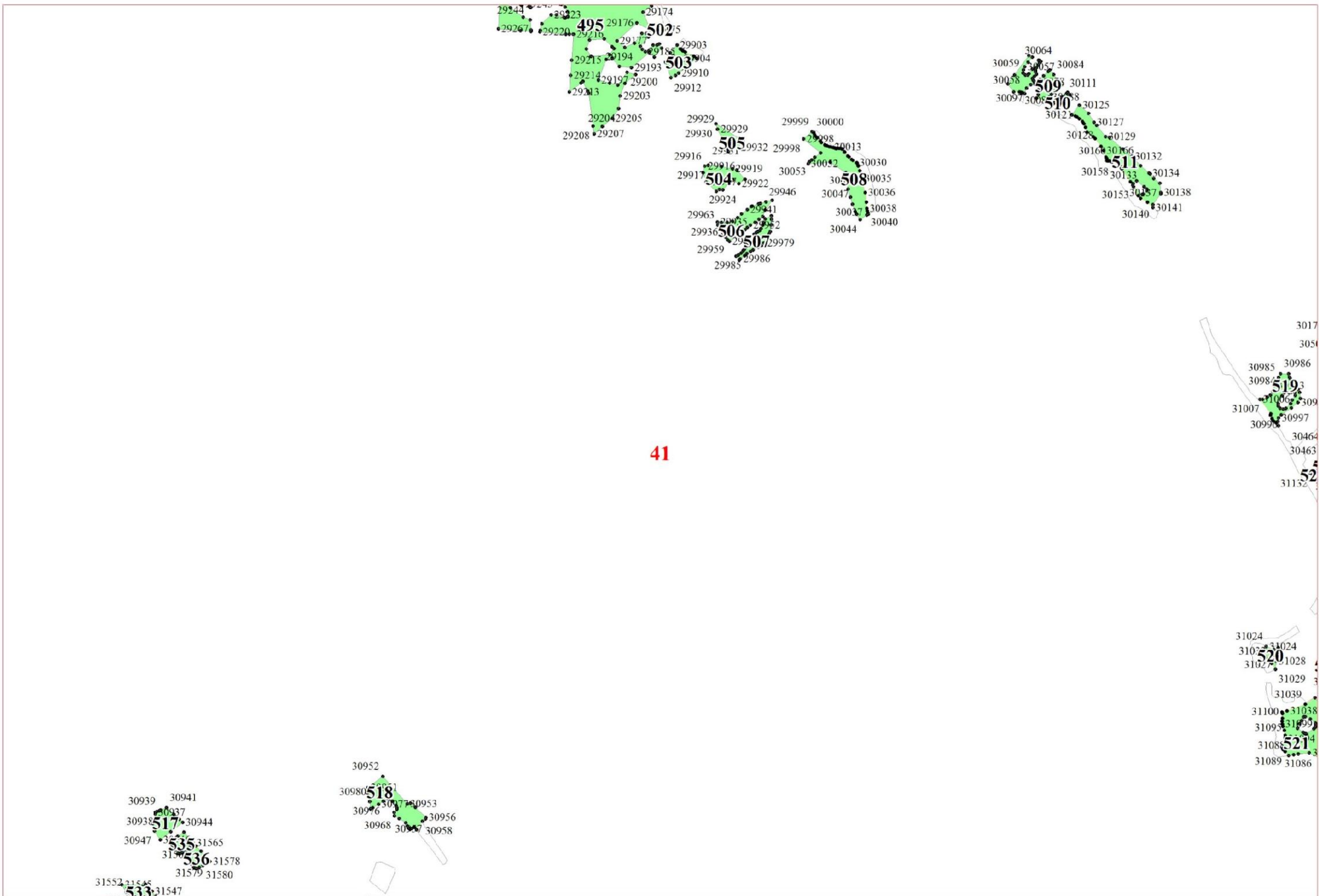


39

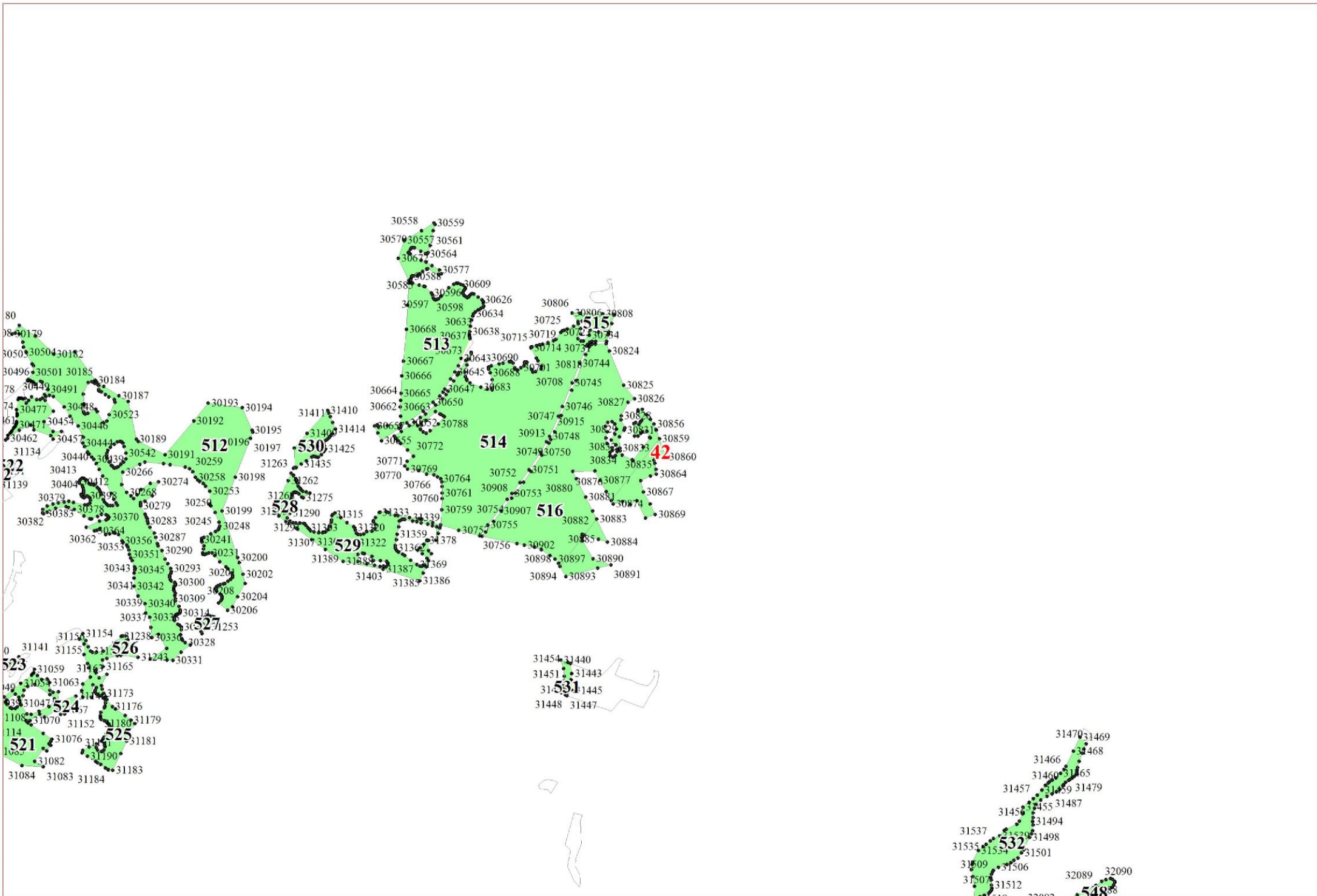


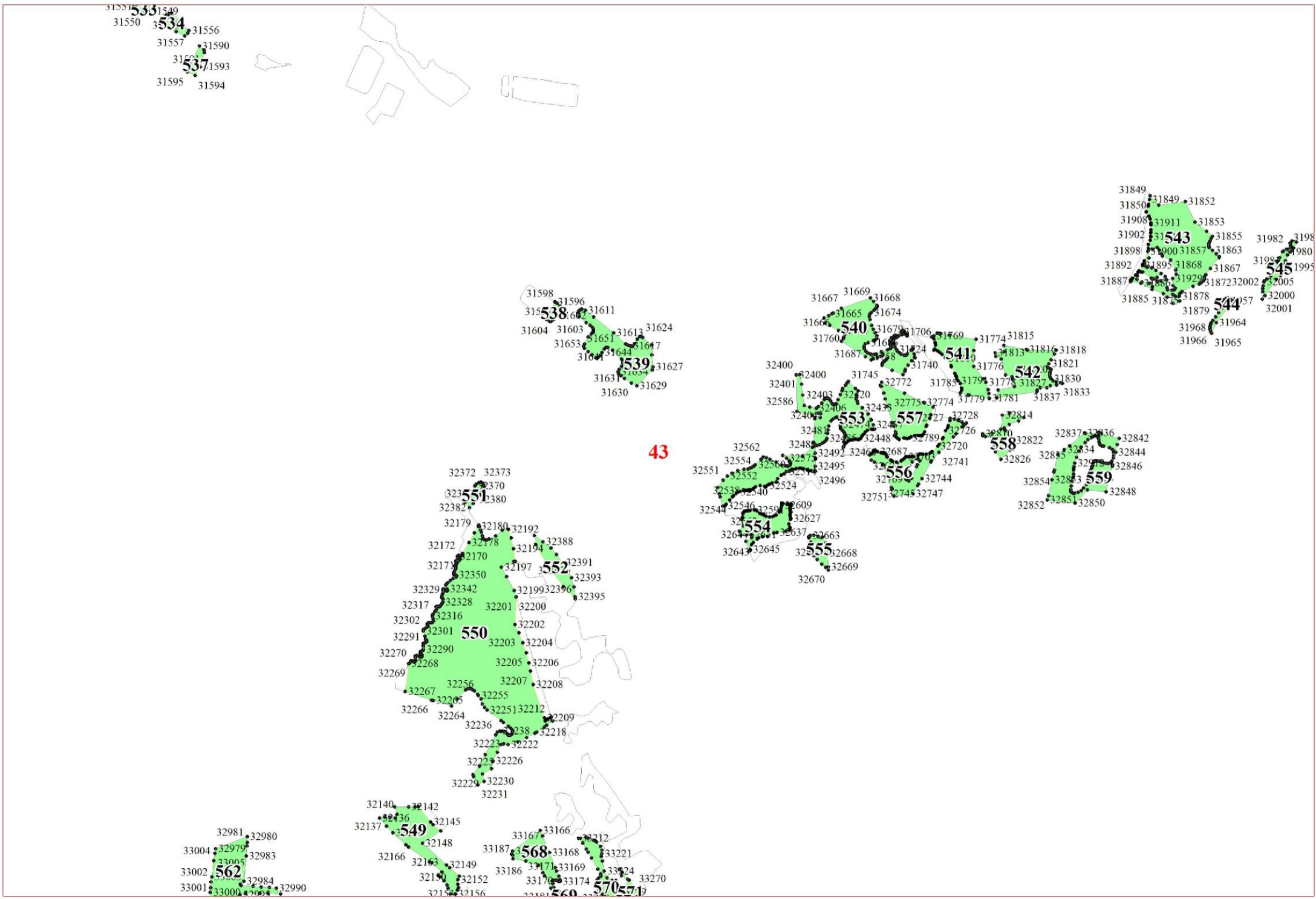
40

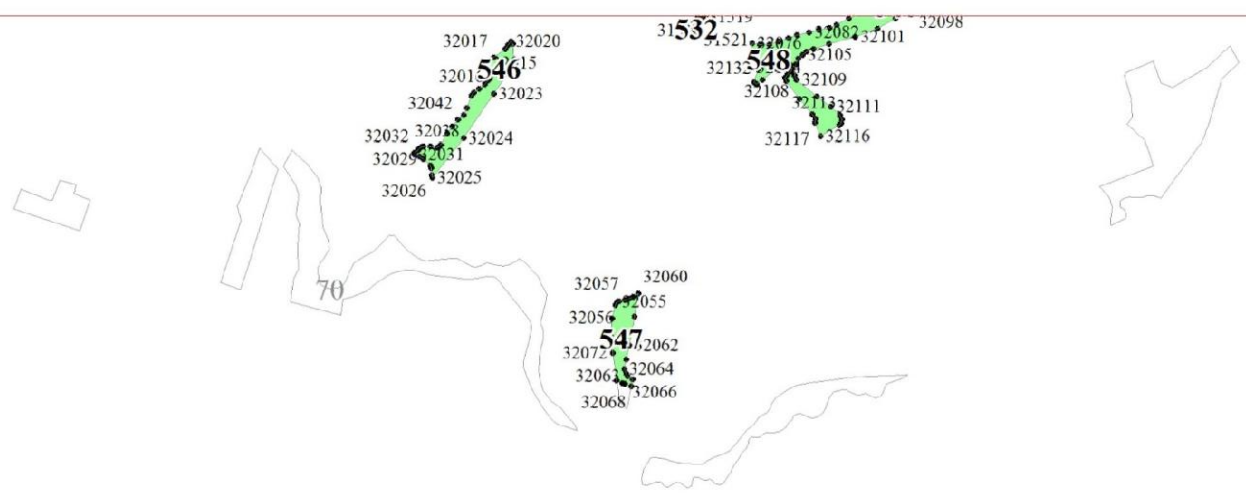




41







44

