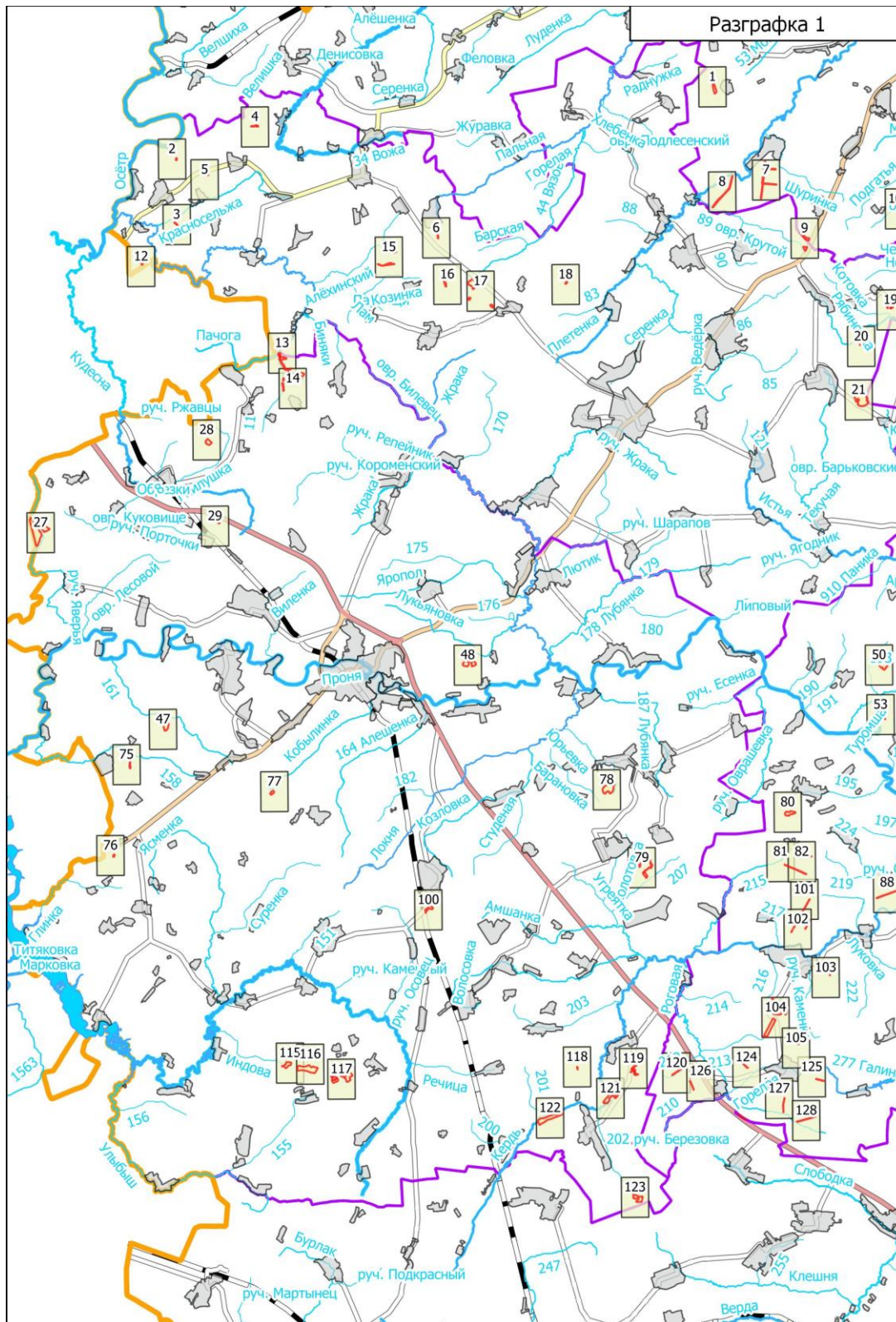
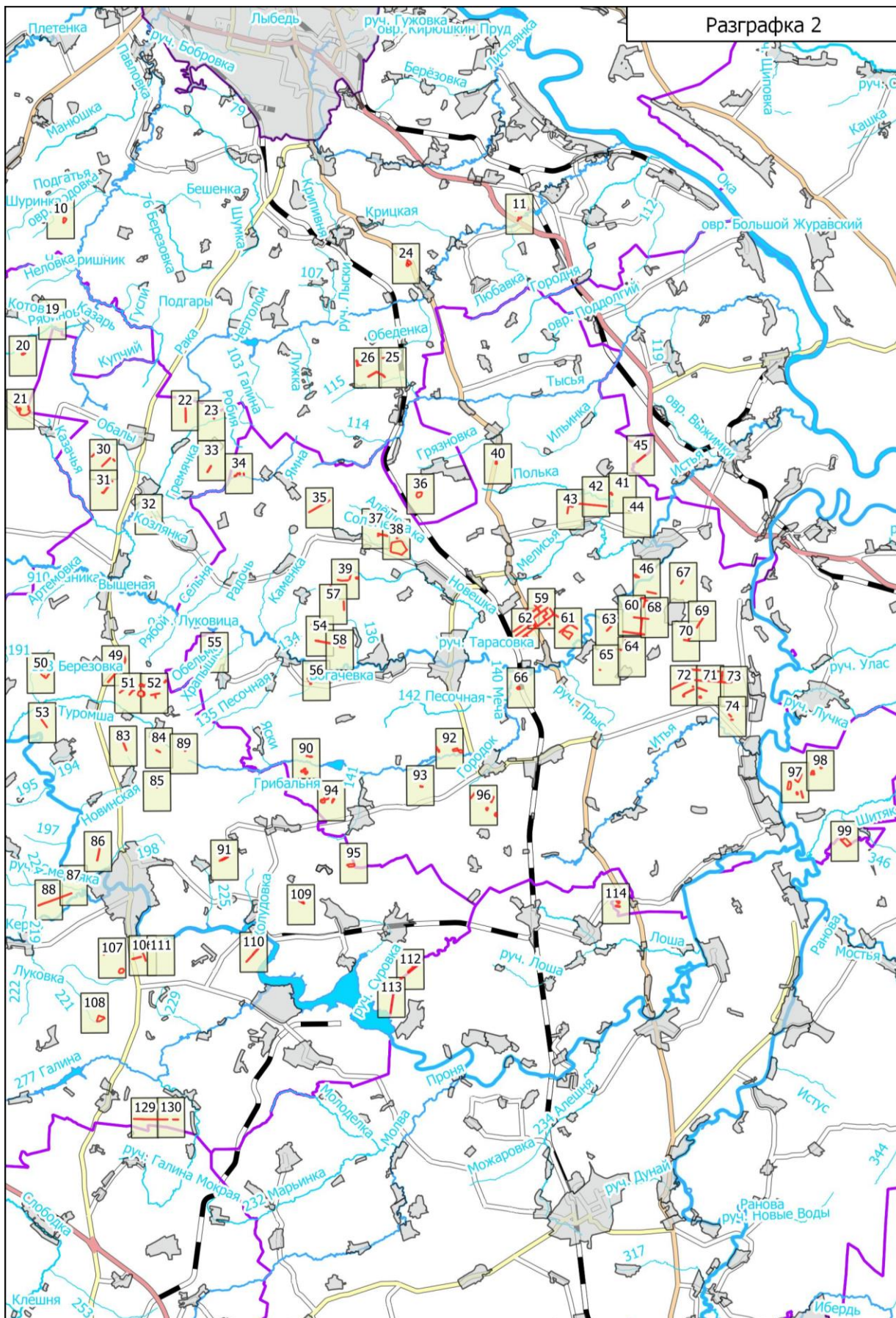
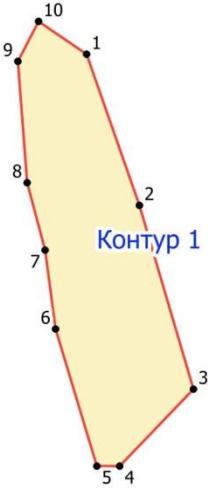


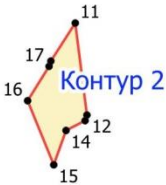

**Графическое описание местоположения границ земель, на которых
располагаются особо защитные участки лесов « ебольшие участки лес ,
расположенные среди безлес ых пространств», на территории Садового
участкового лесничества Рязанского лесничества Рязанской области**



Разграфка 2

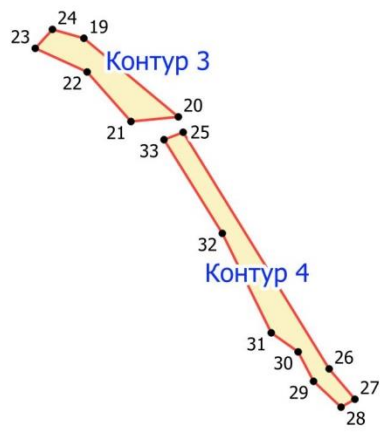
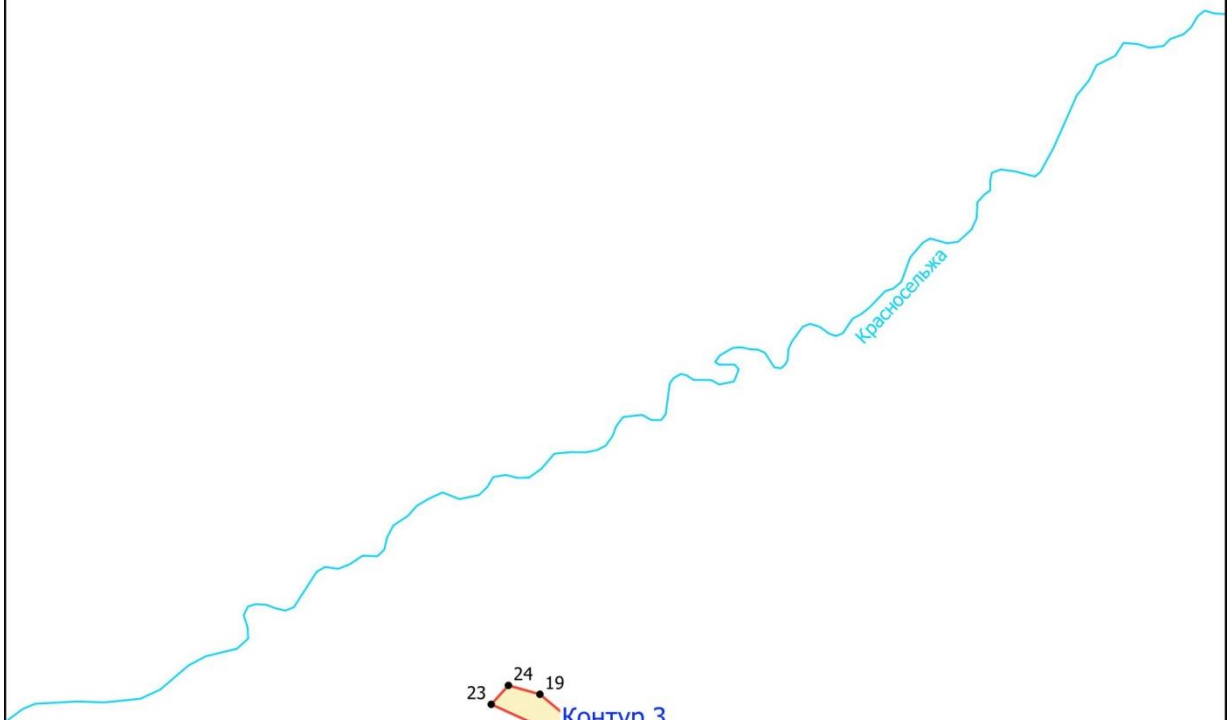







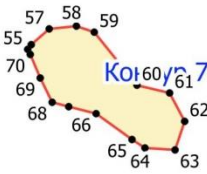
Осово

Выноска № 3



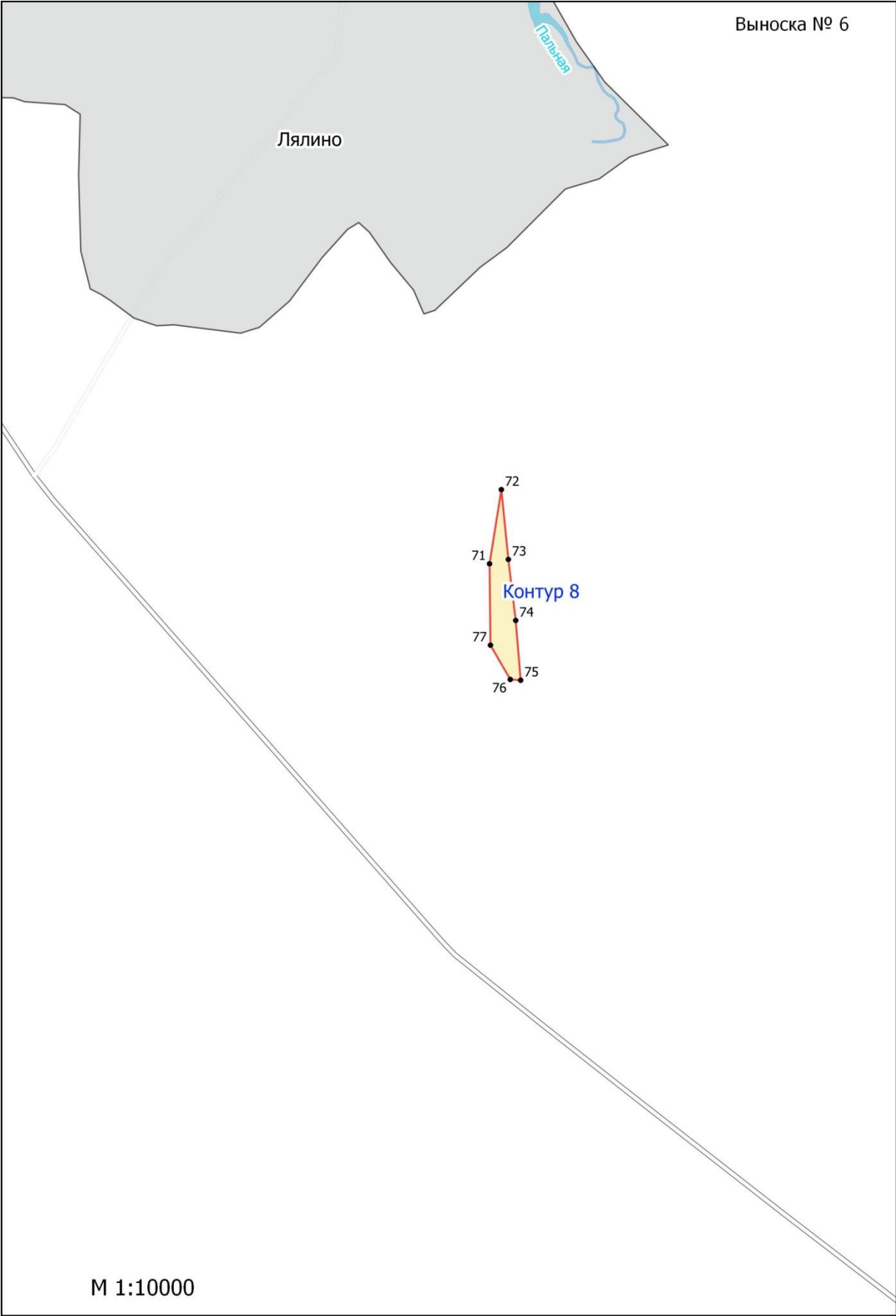
М 1:10000





М 1:10000

Красносельжа

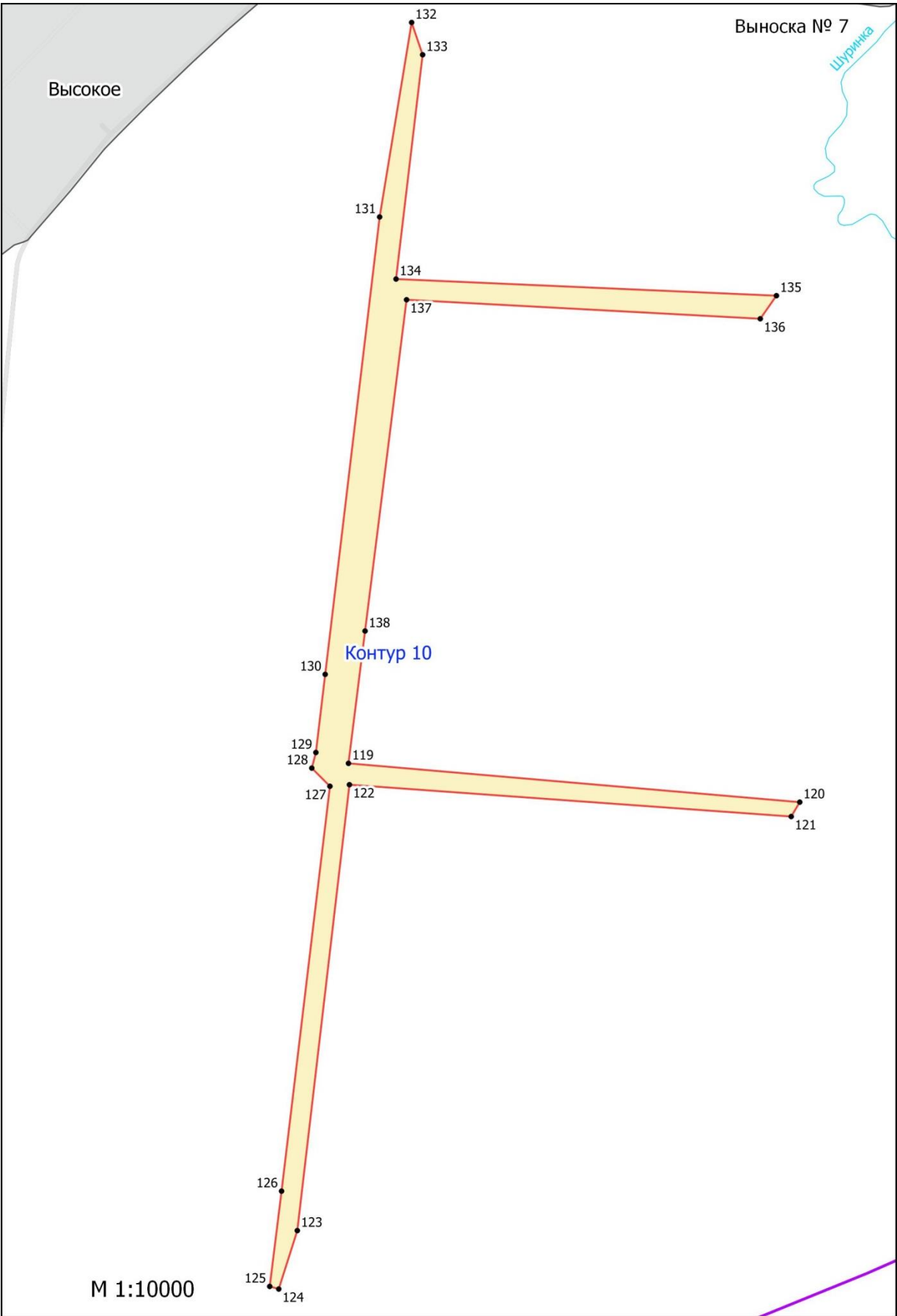


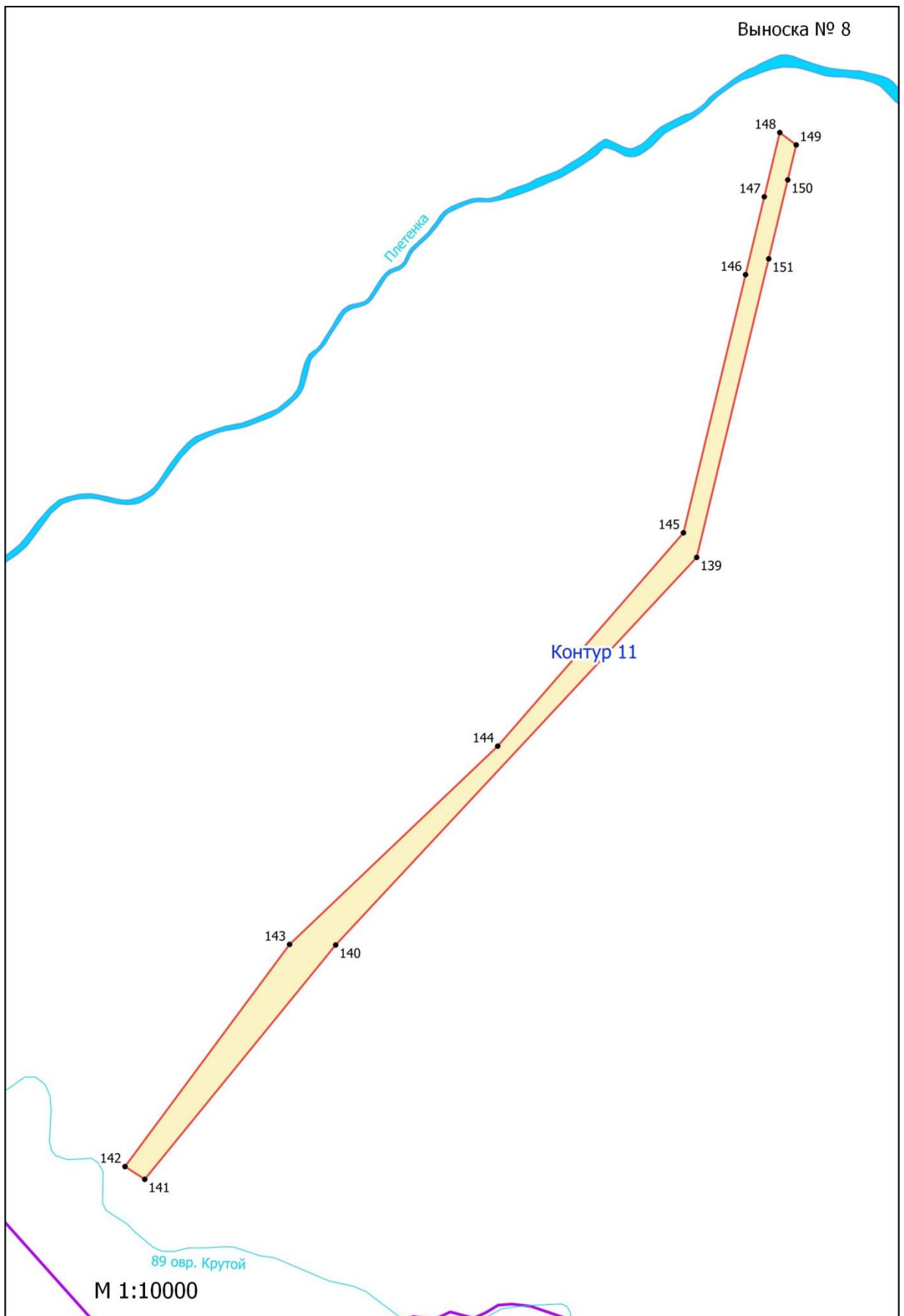
Лялино

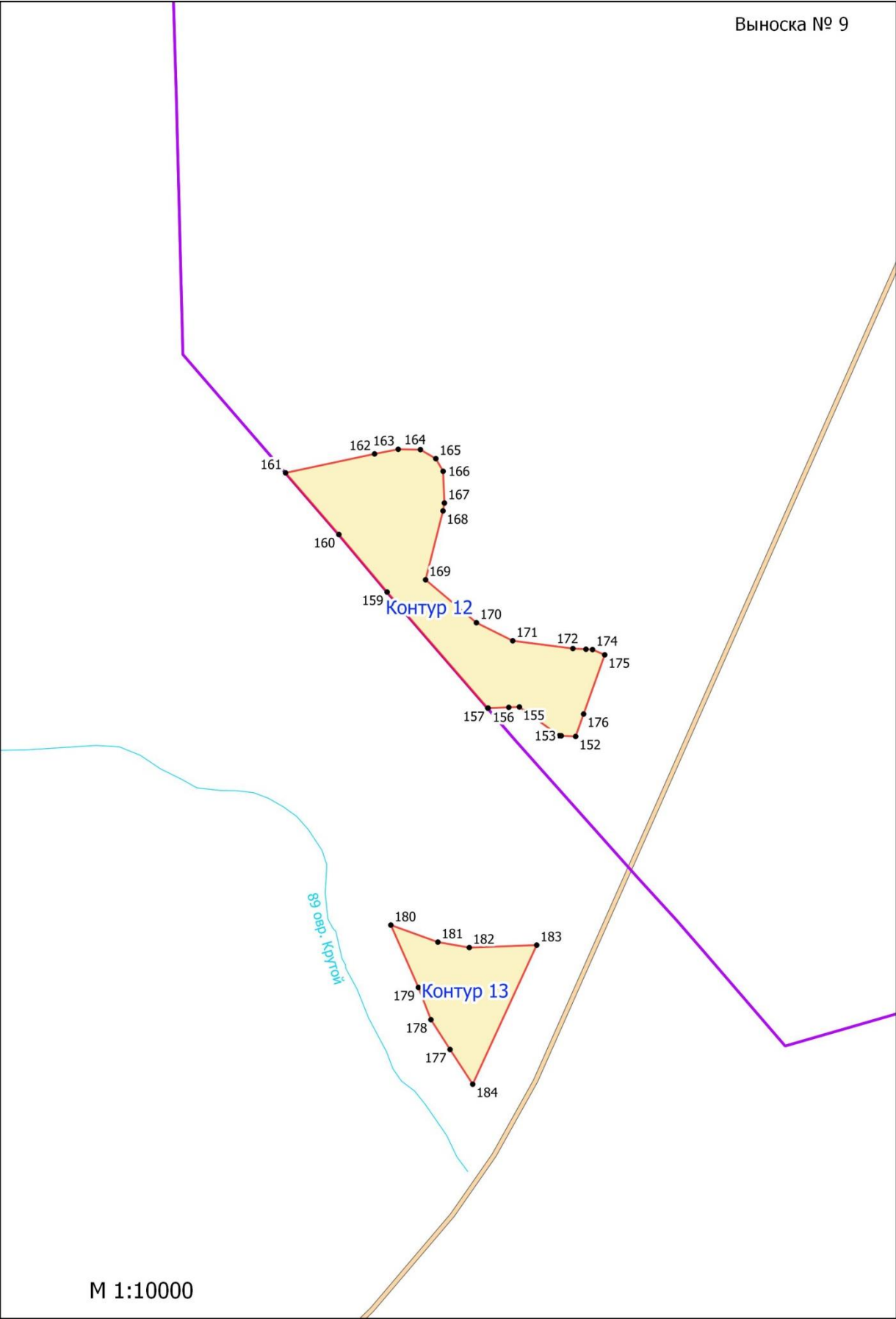
Пальня

72
71 73
Контур 8
77 74
76 75

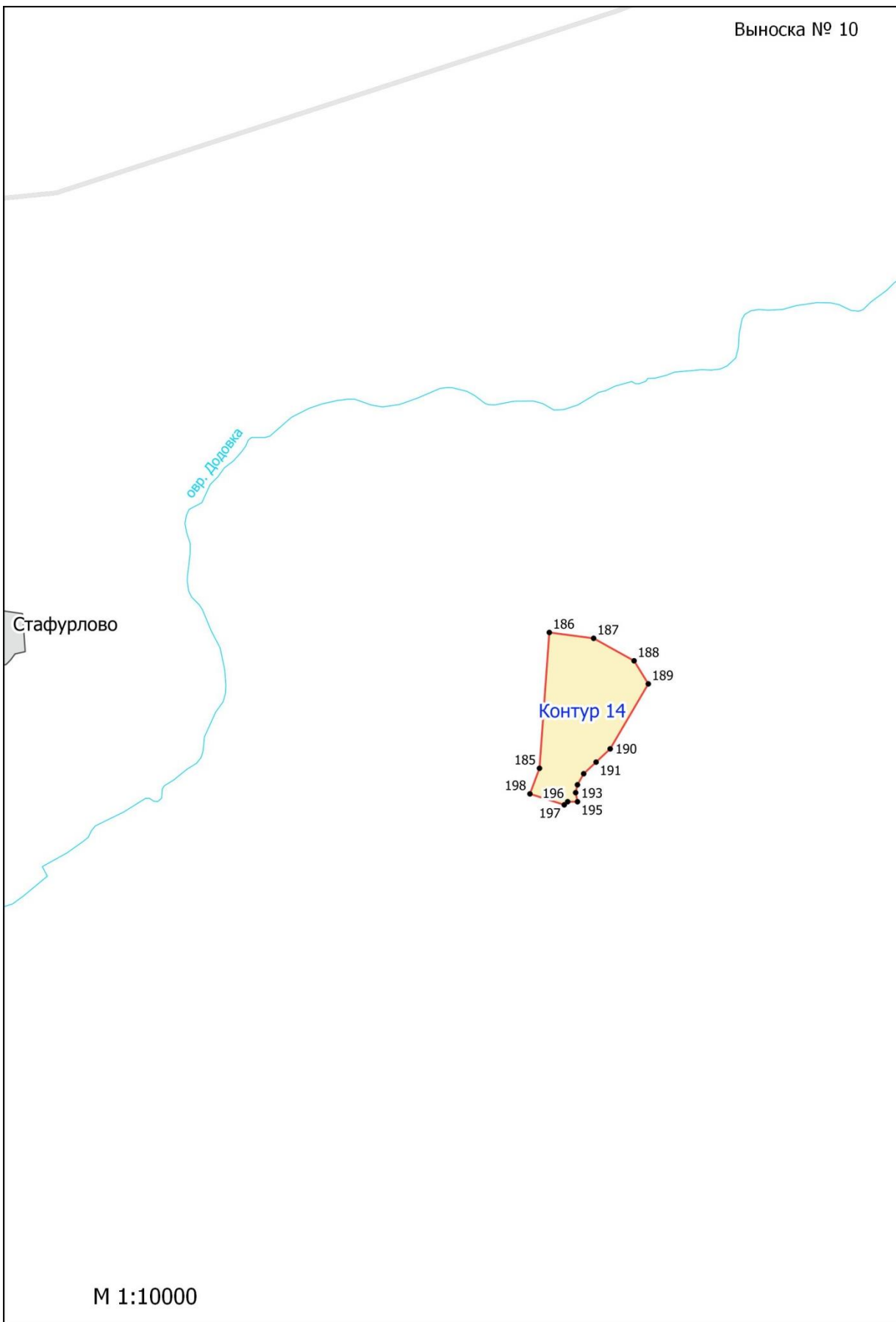
М 1:10000

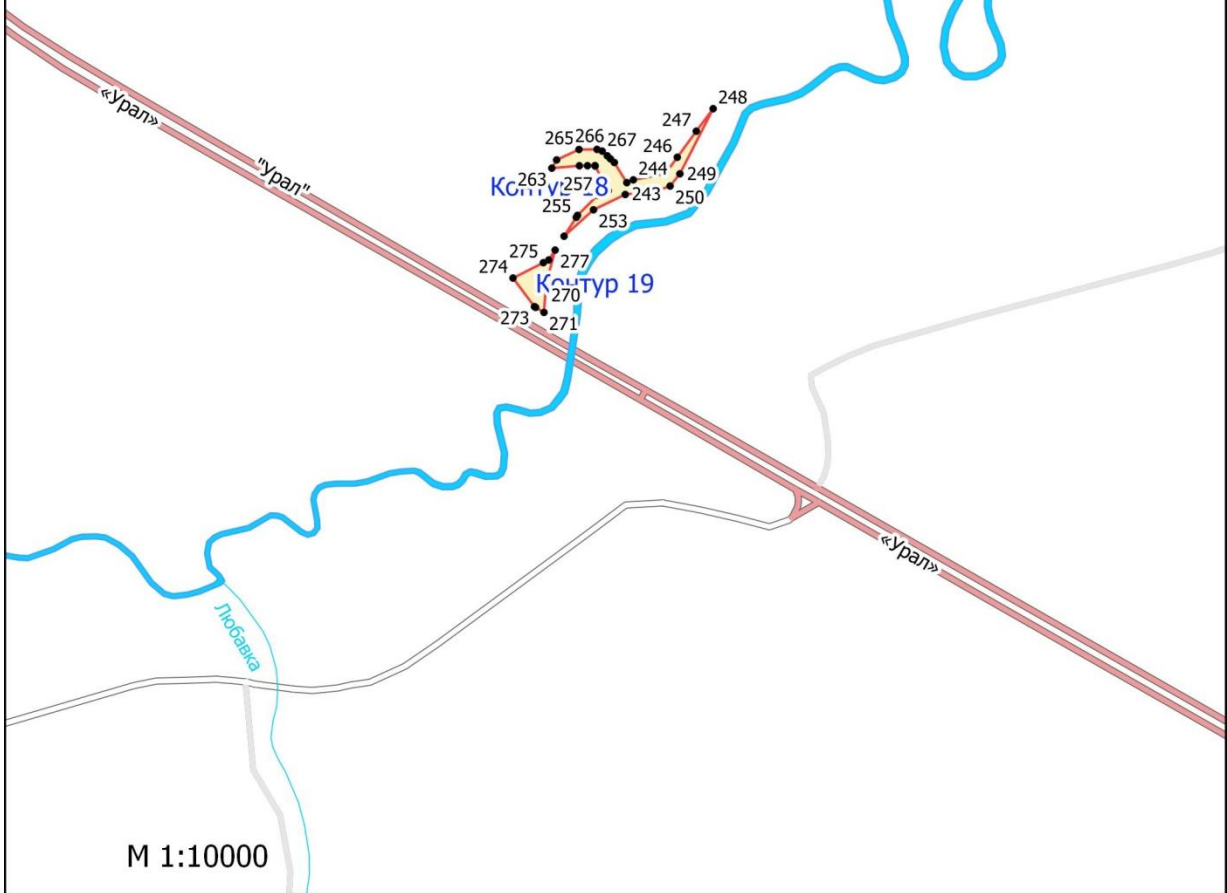

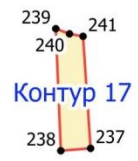




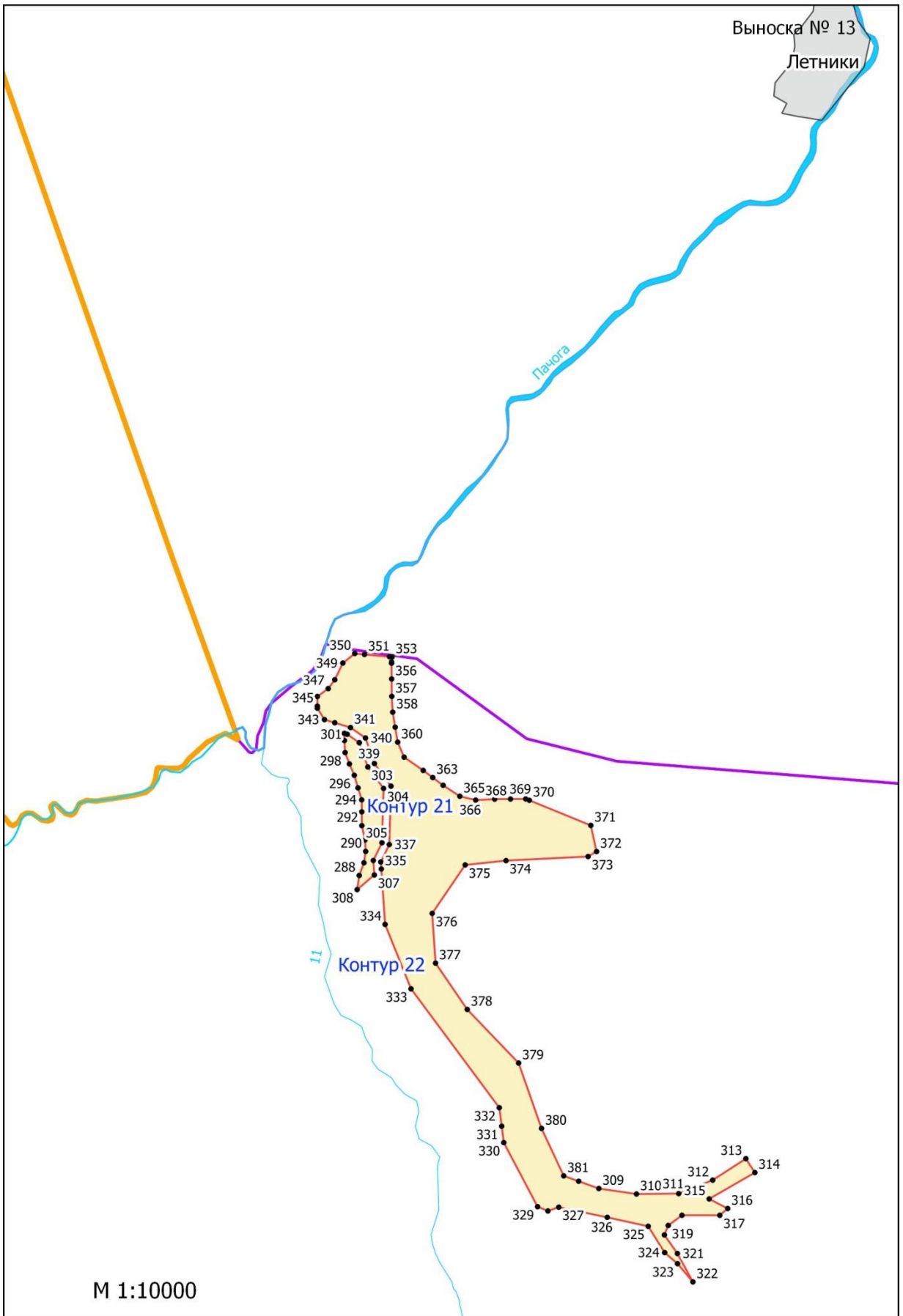



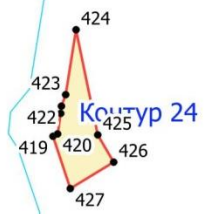
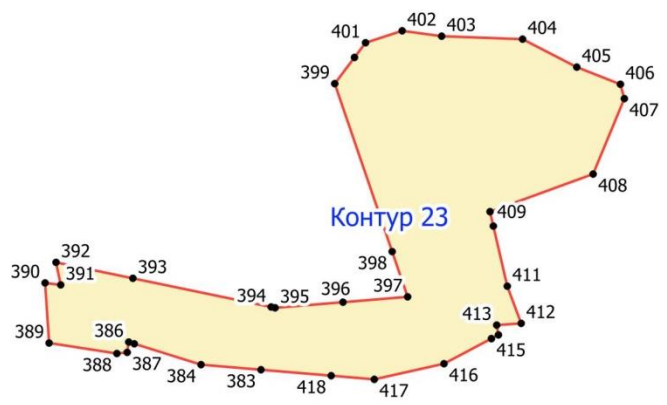
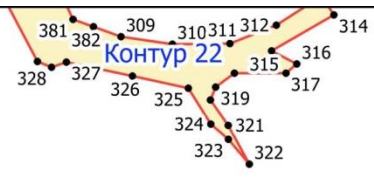
М 1:10000

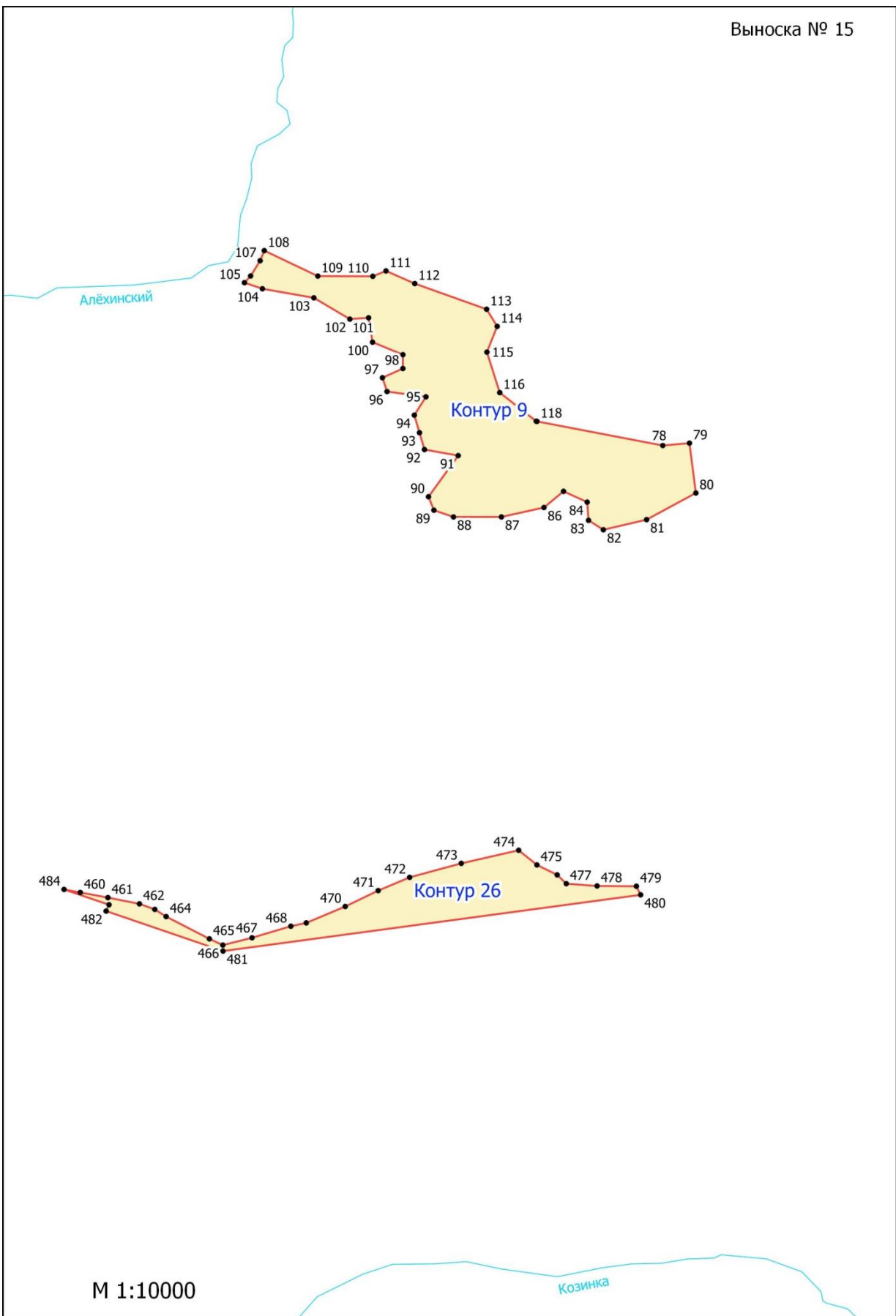






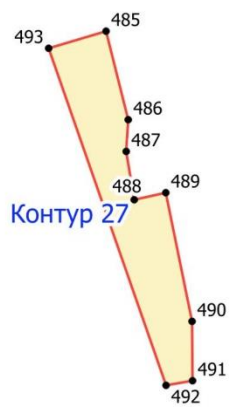




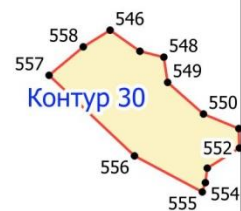
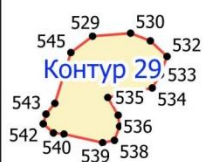
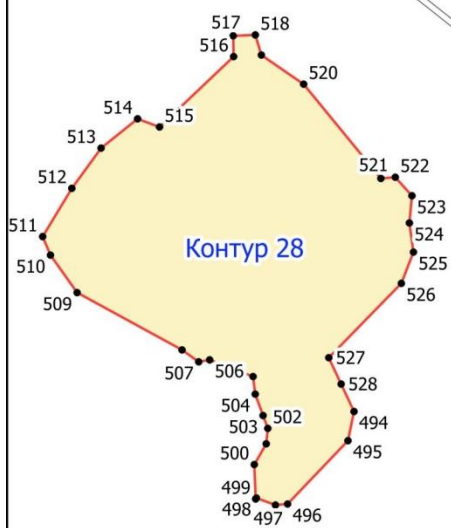


М 1:10000

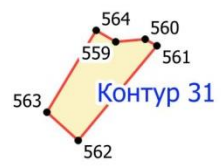
Козинка



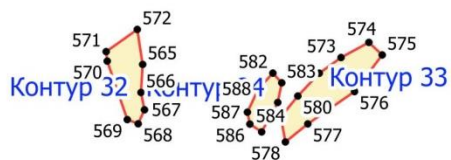
44 Вязовка



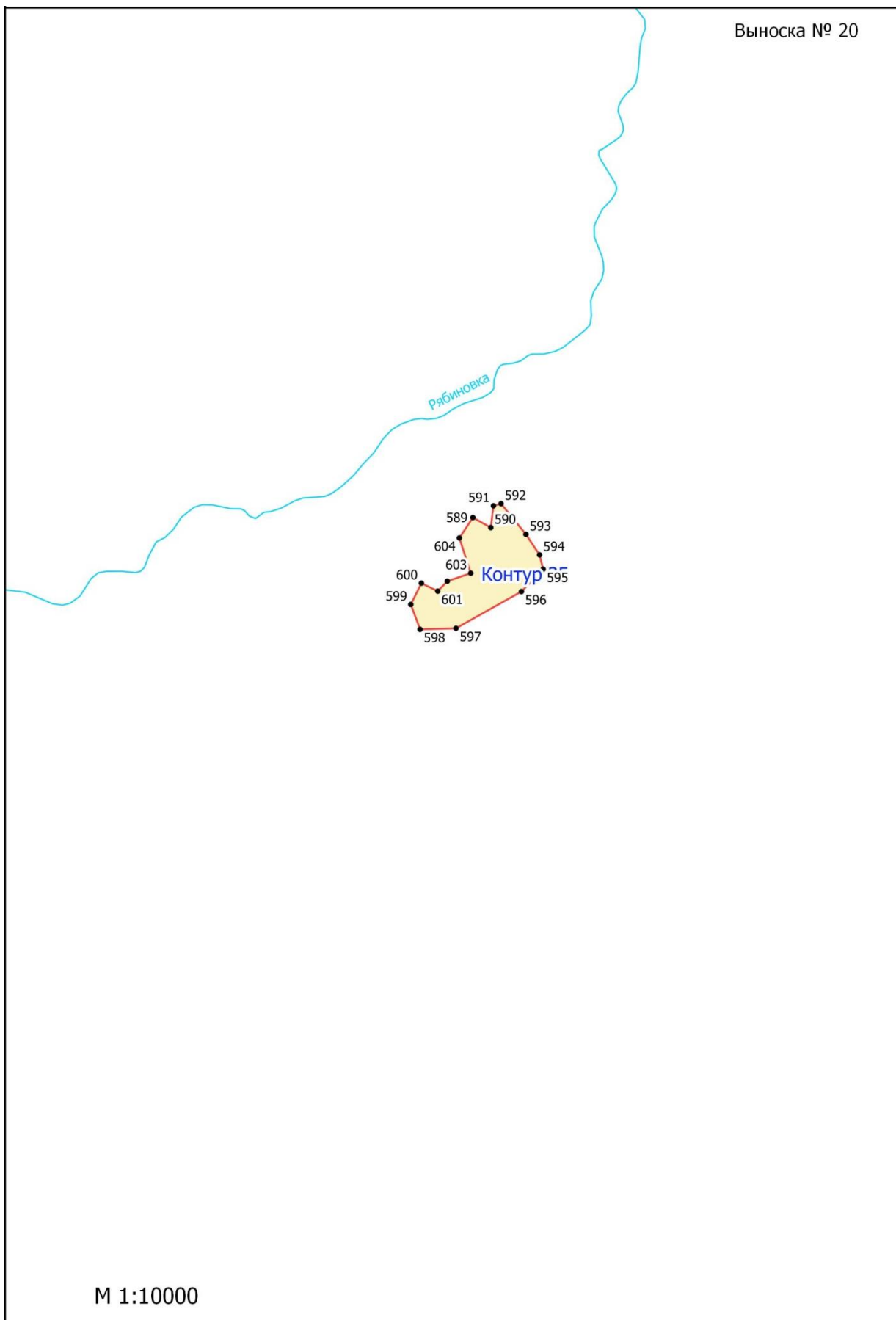
М 1:10000

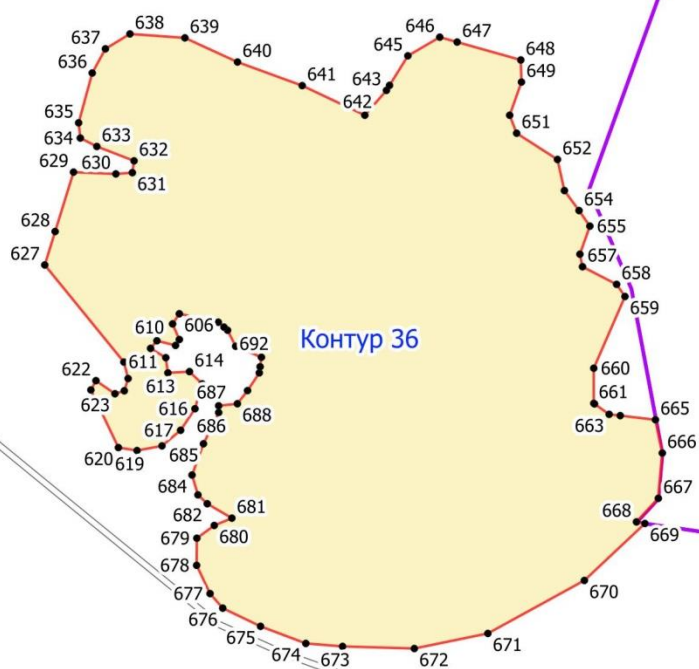


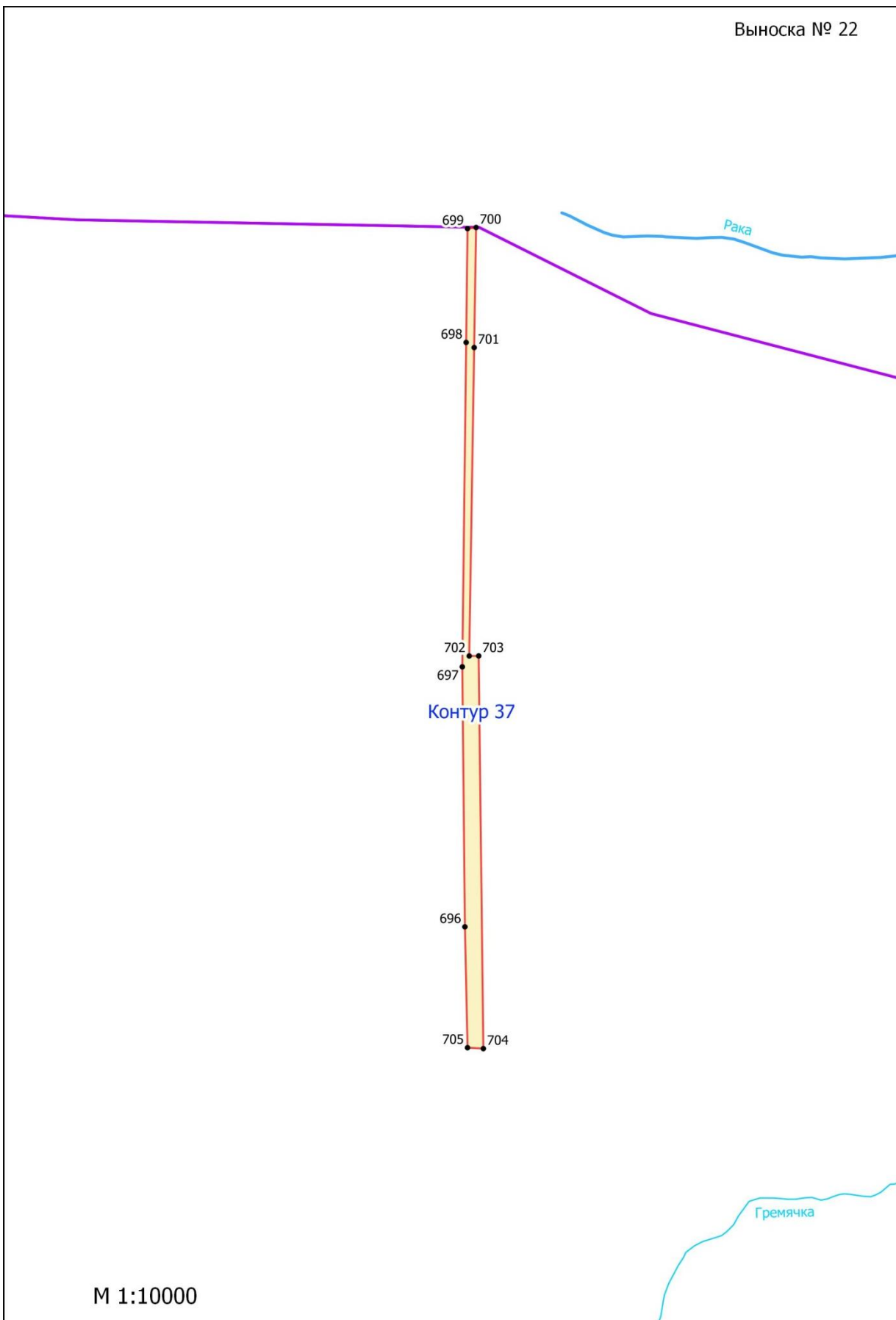
Волынь



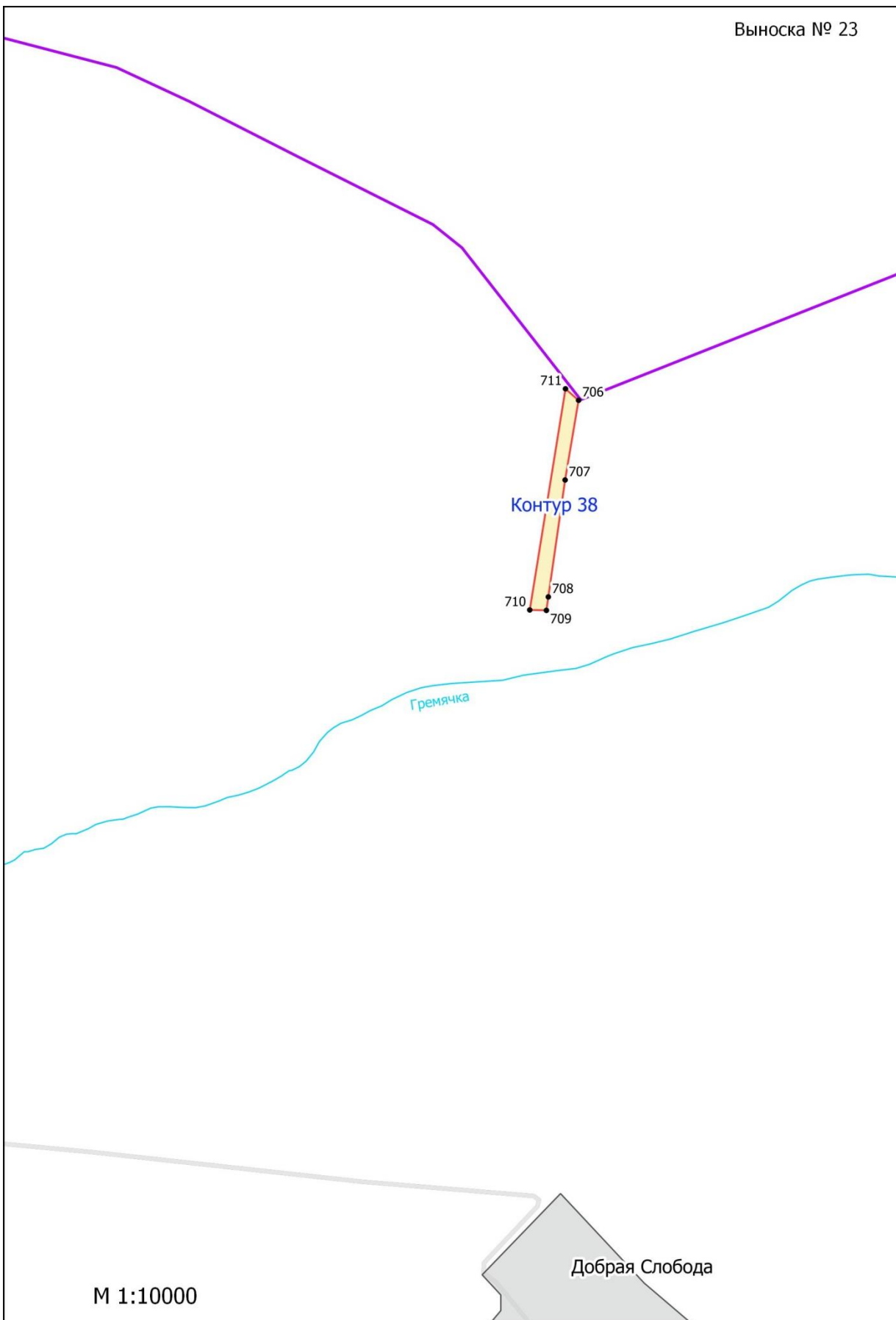
М 1:10000

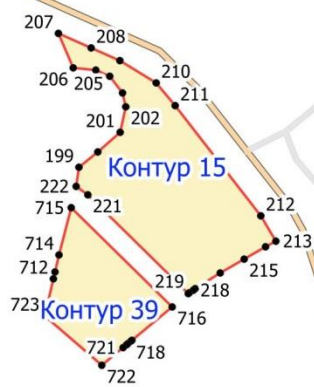




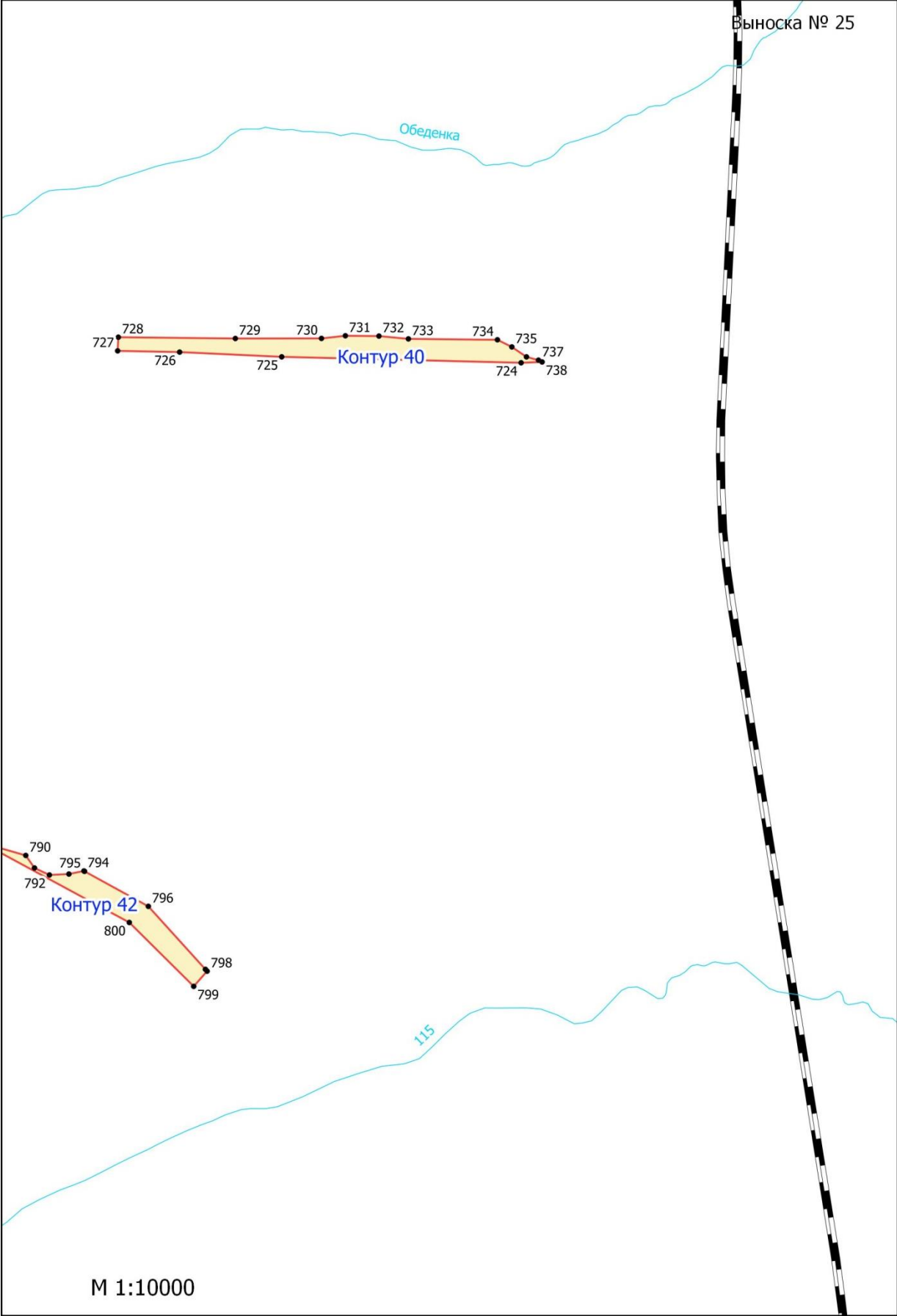


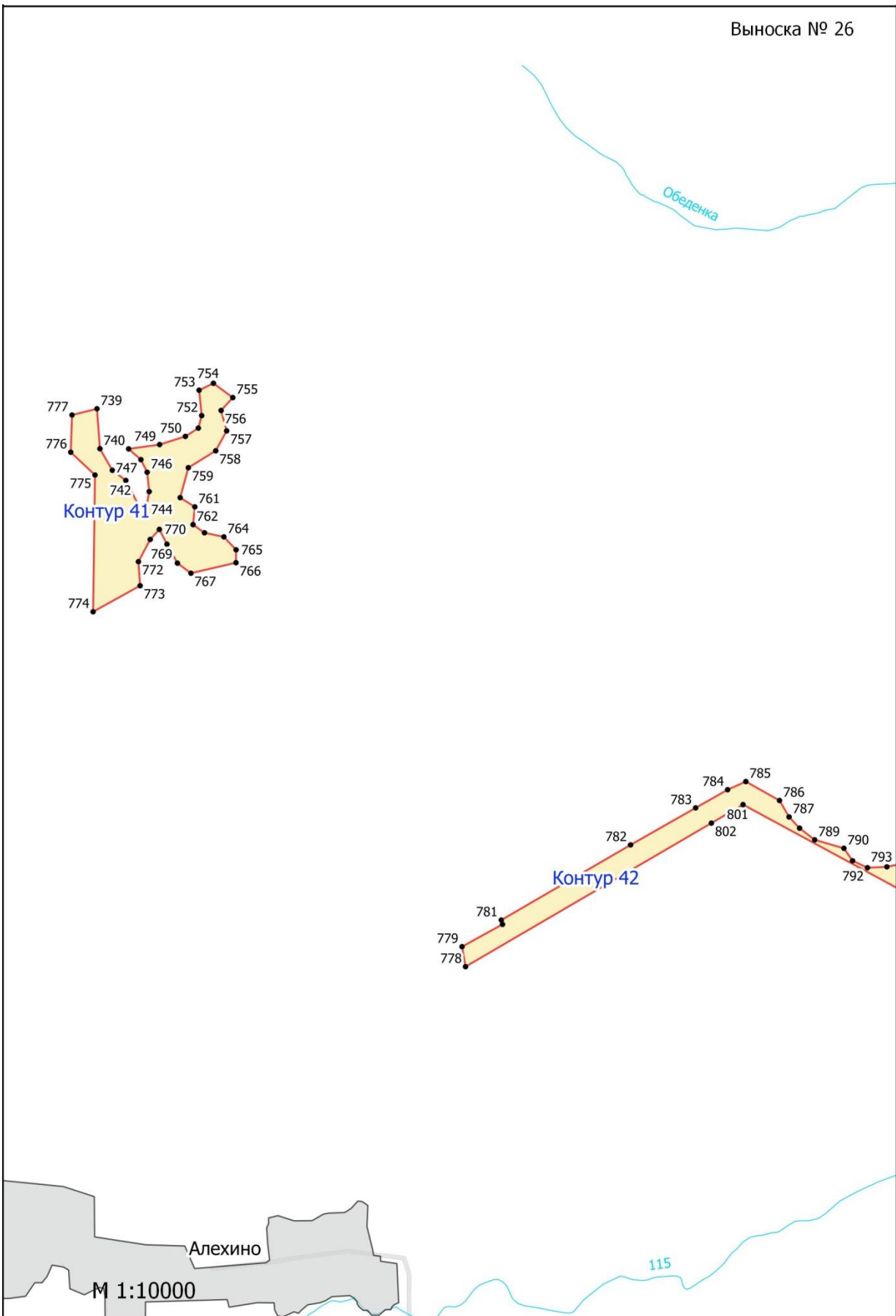
М 1:10000

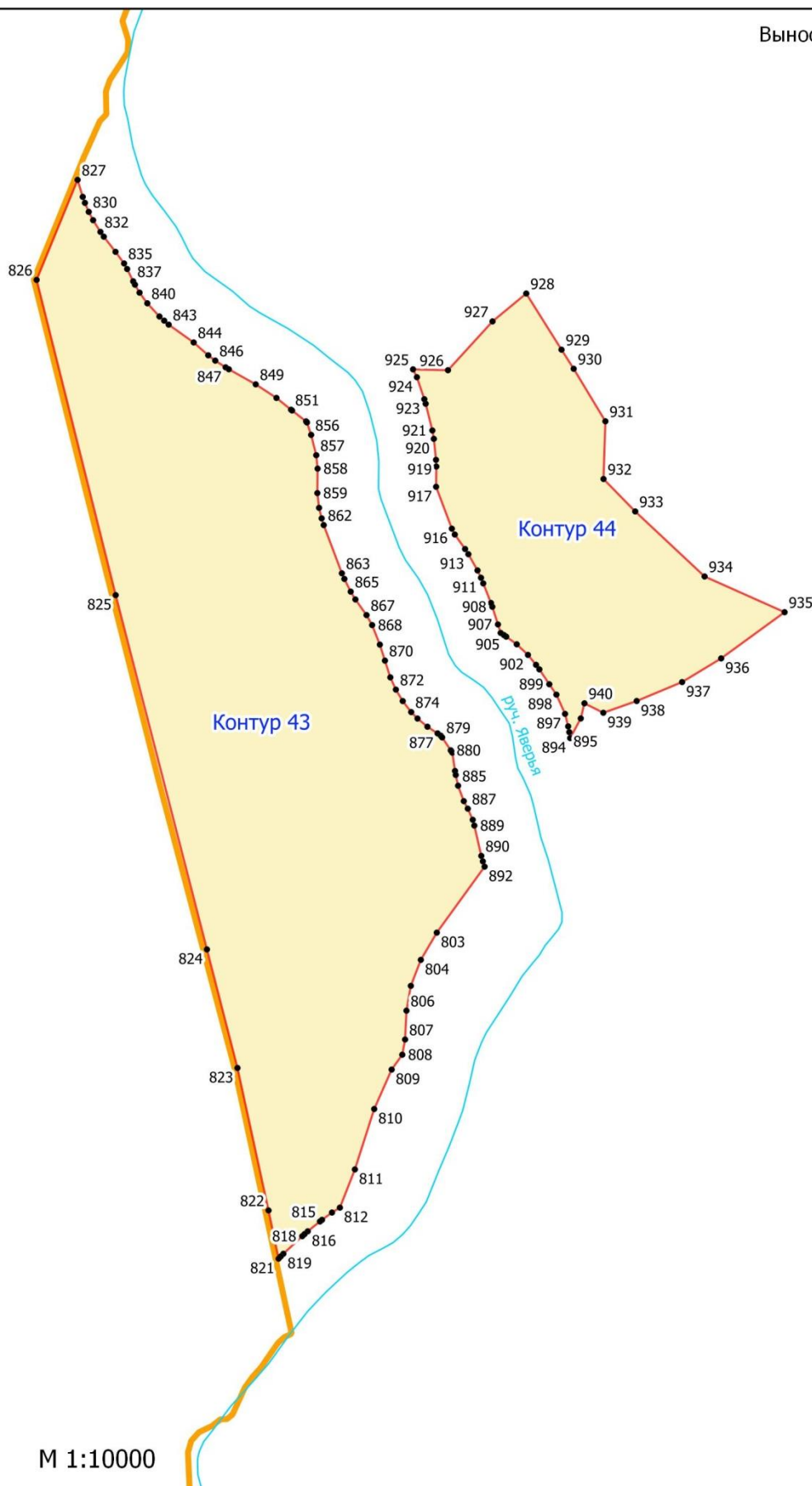


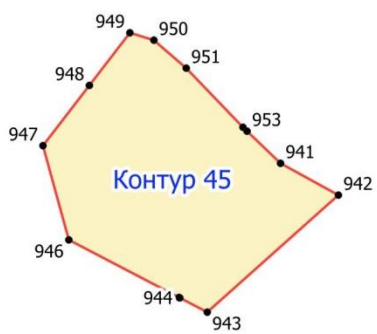


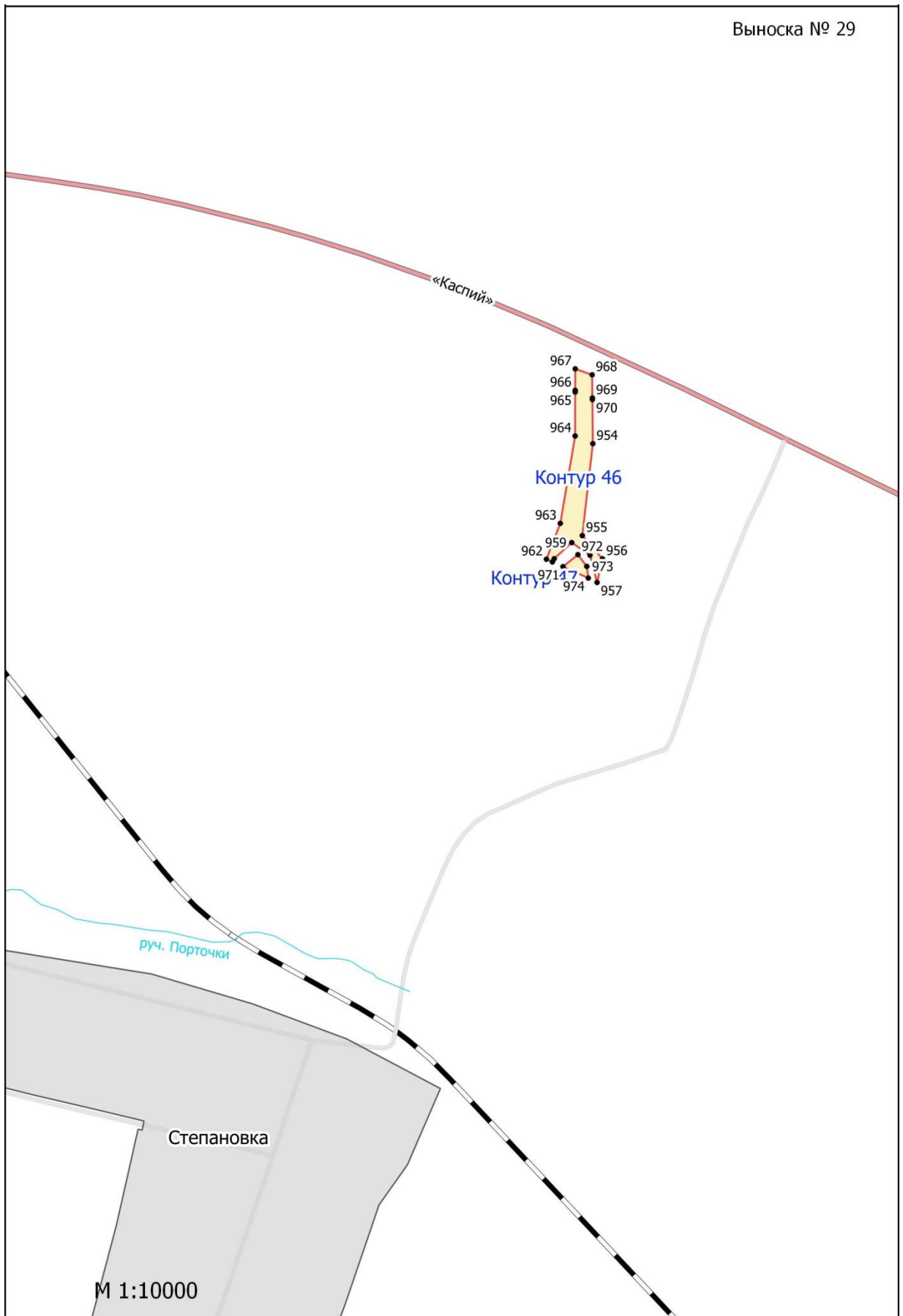
Искра
Искра



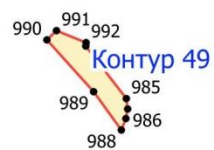
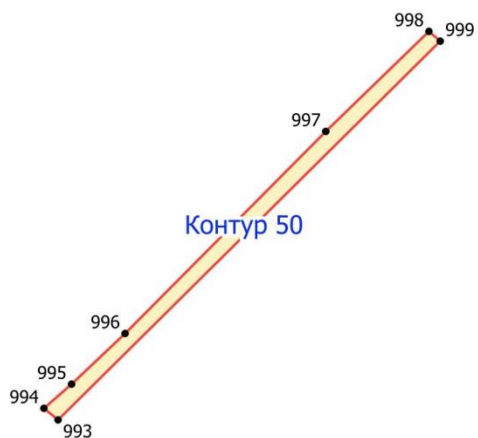



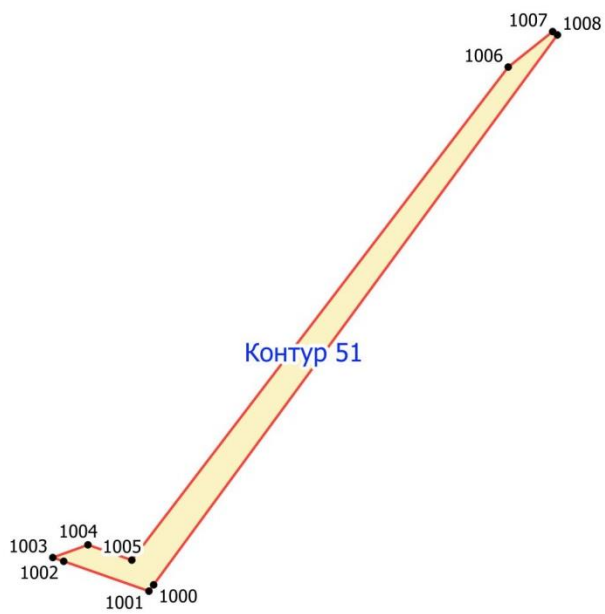


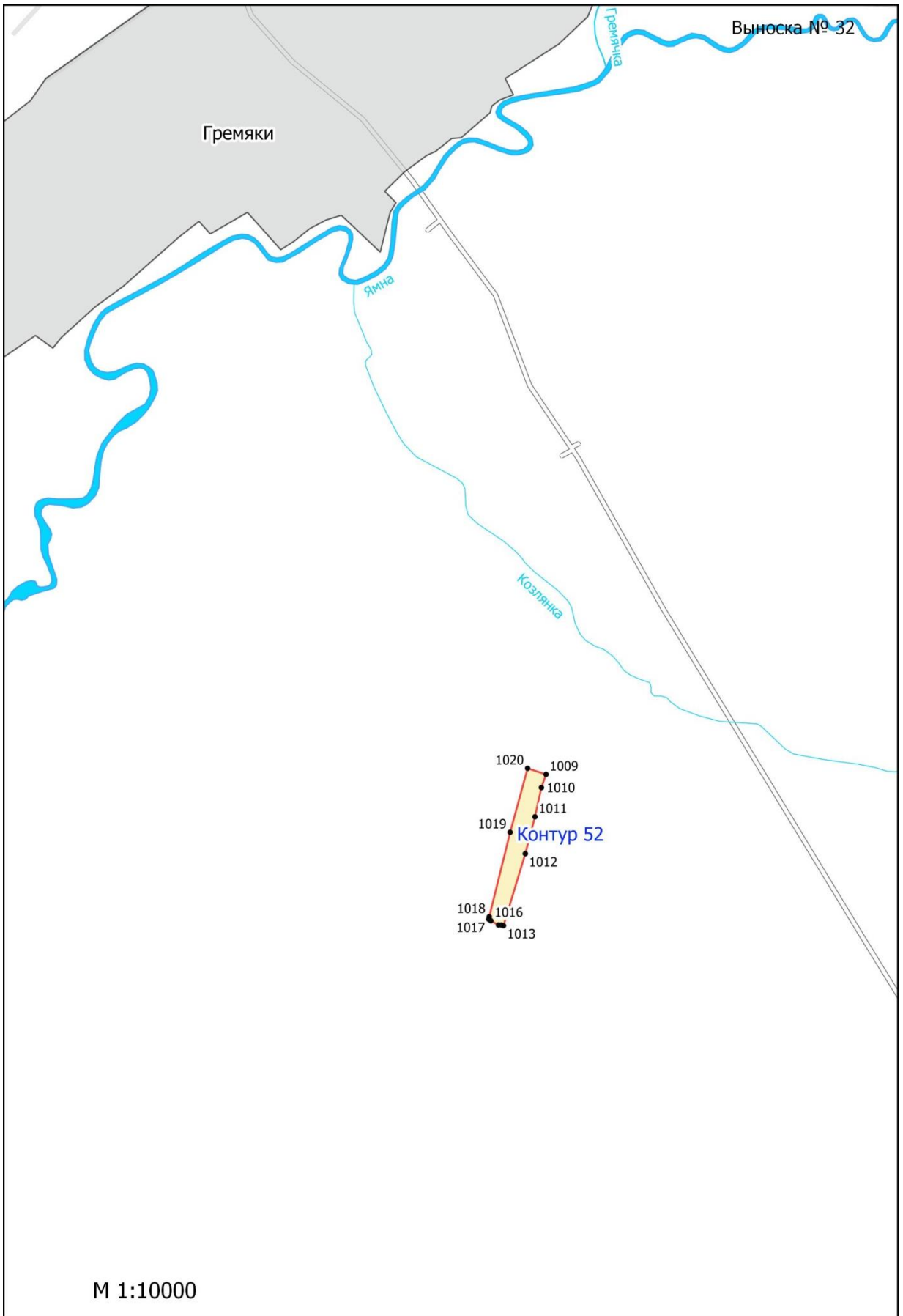




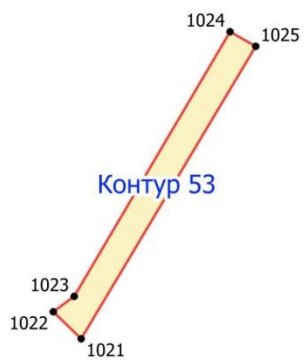
Обалы

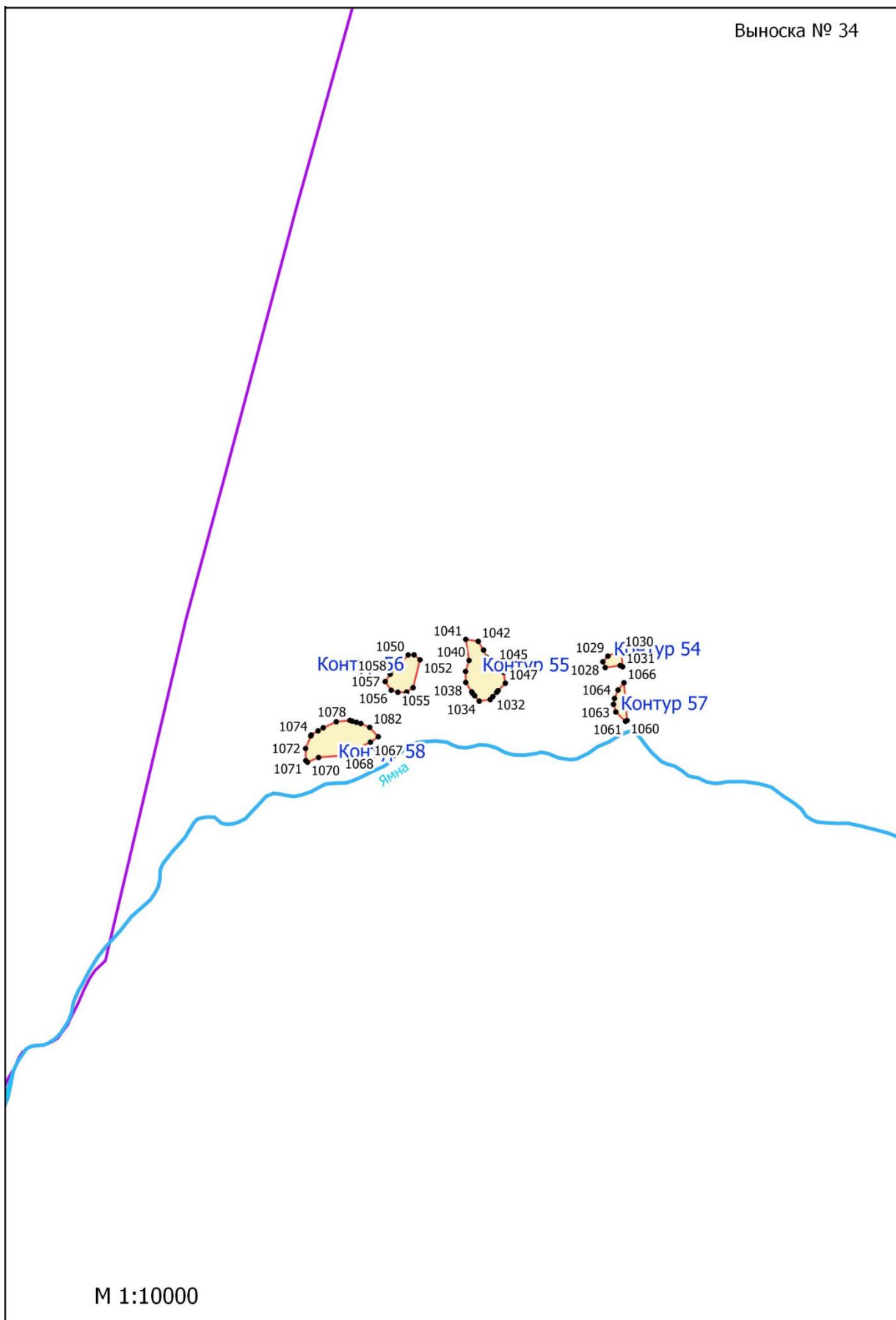


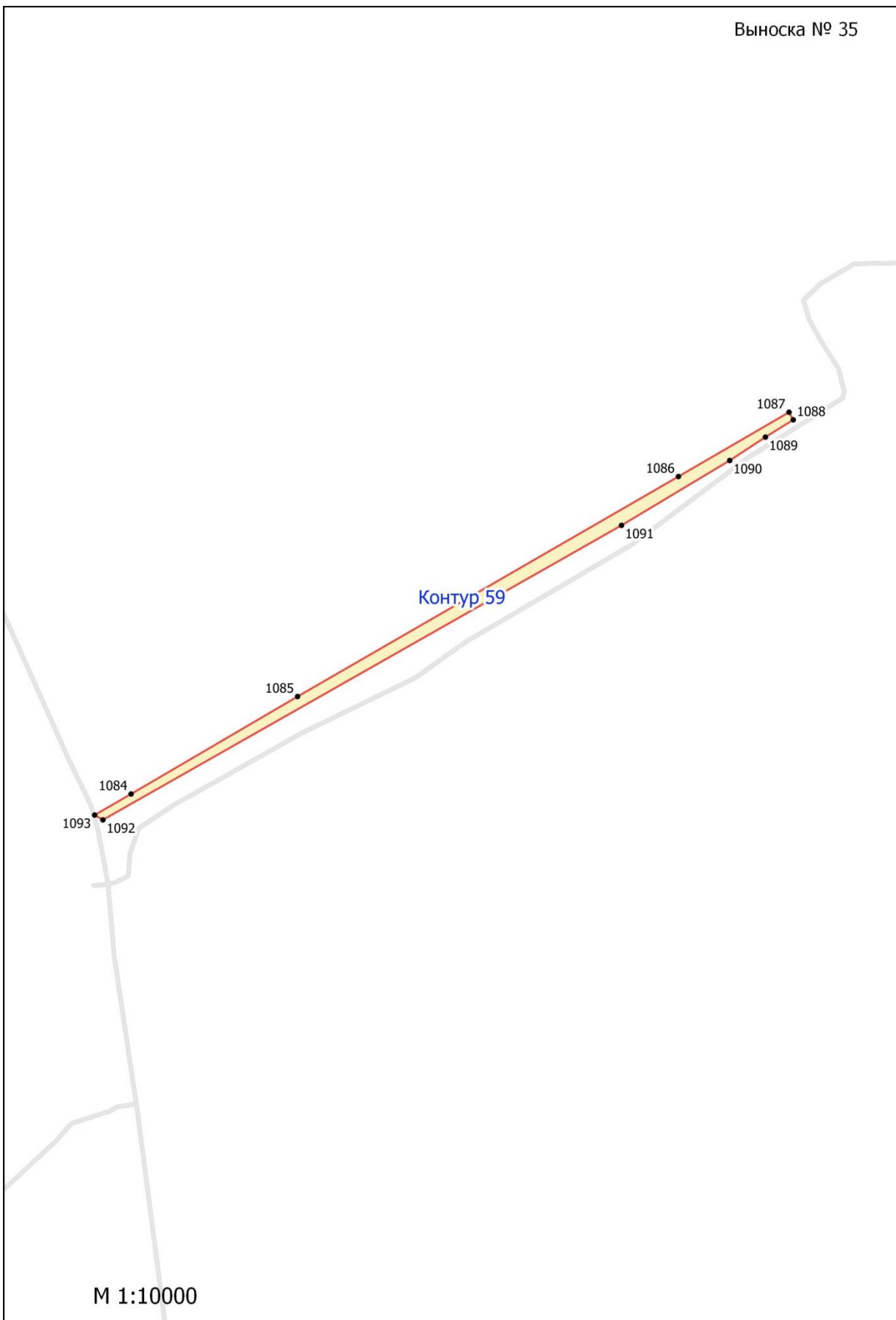




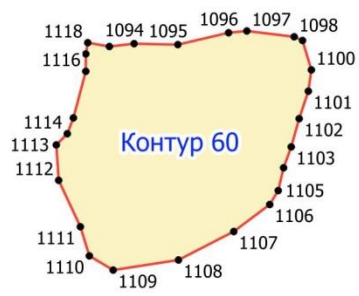
Добрая Слобода



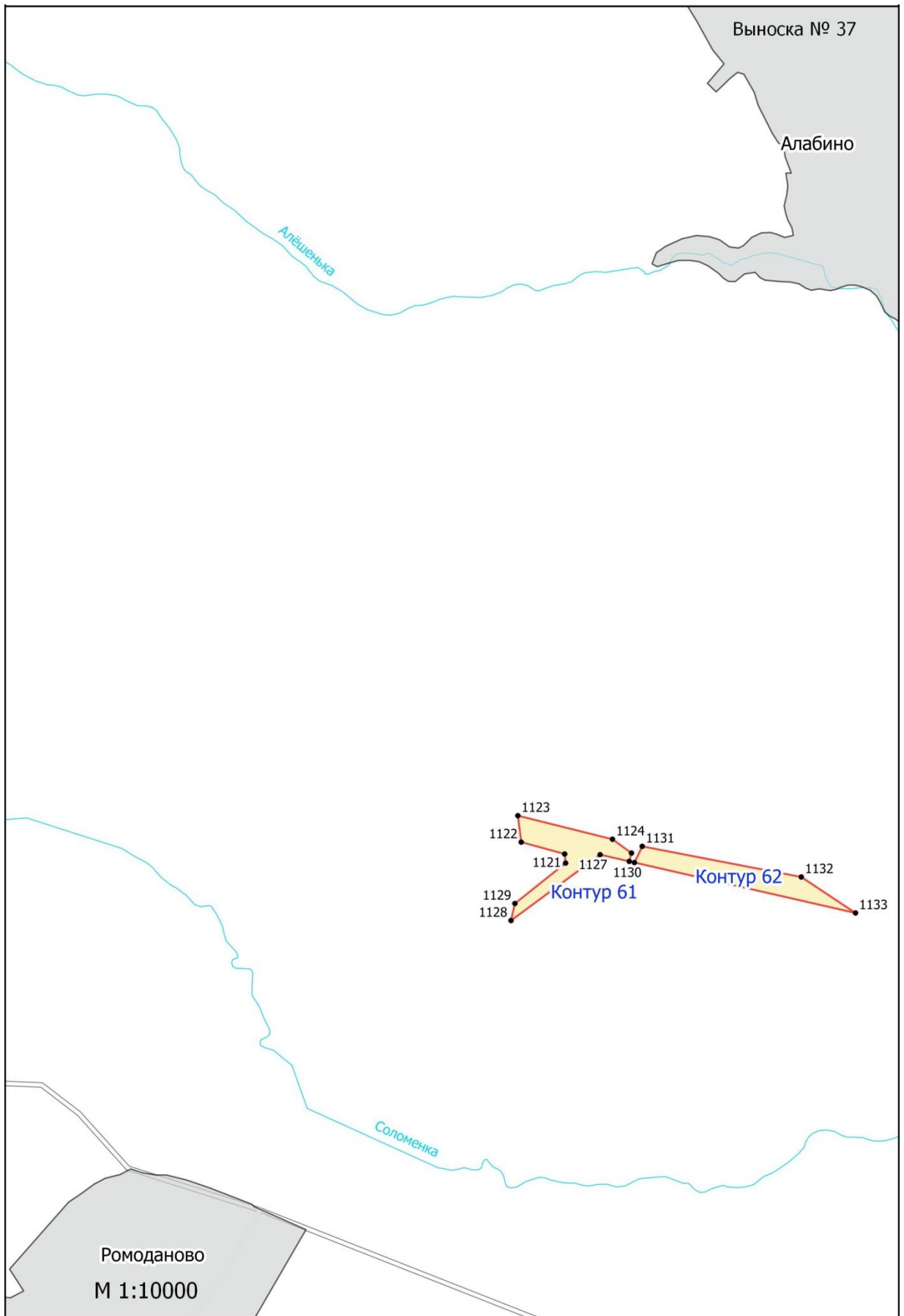




М 1:10000



М 1:10000



Алабино

Выноска № 38

Контур 62

1132

1133

Контур 63

1136

1134

1135

Соломенка

Алещенька

Контур 64

1161
1160

1162

1163

1164

1159

1165

1137

1138

1141

1139

1143

1158

1157

1156

1154

1152

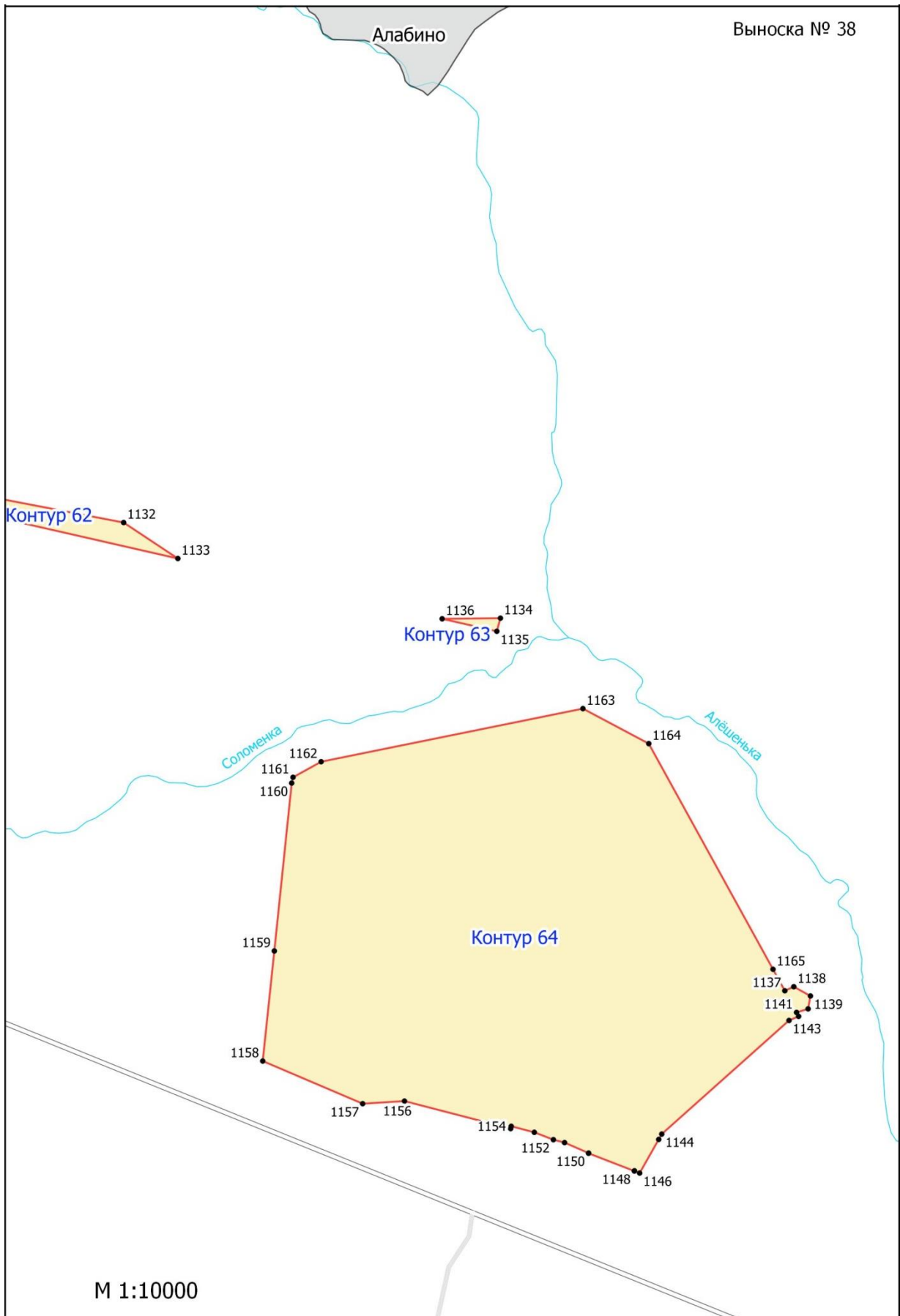
1150

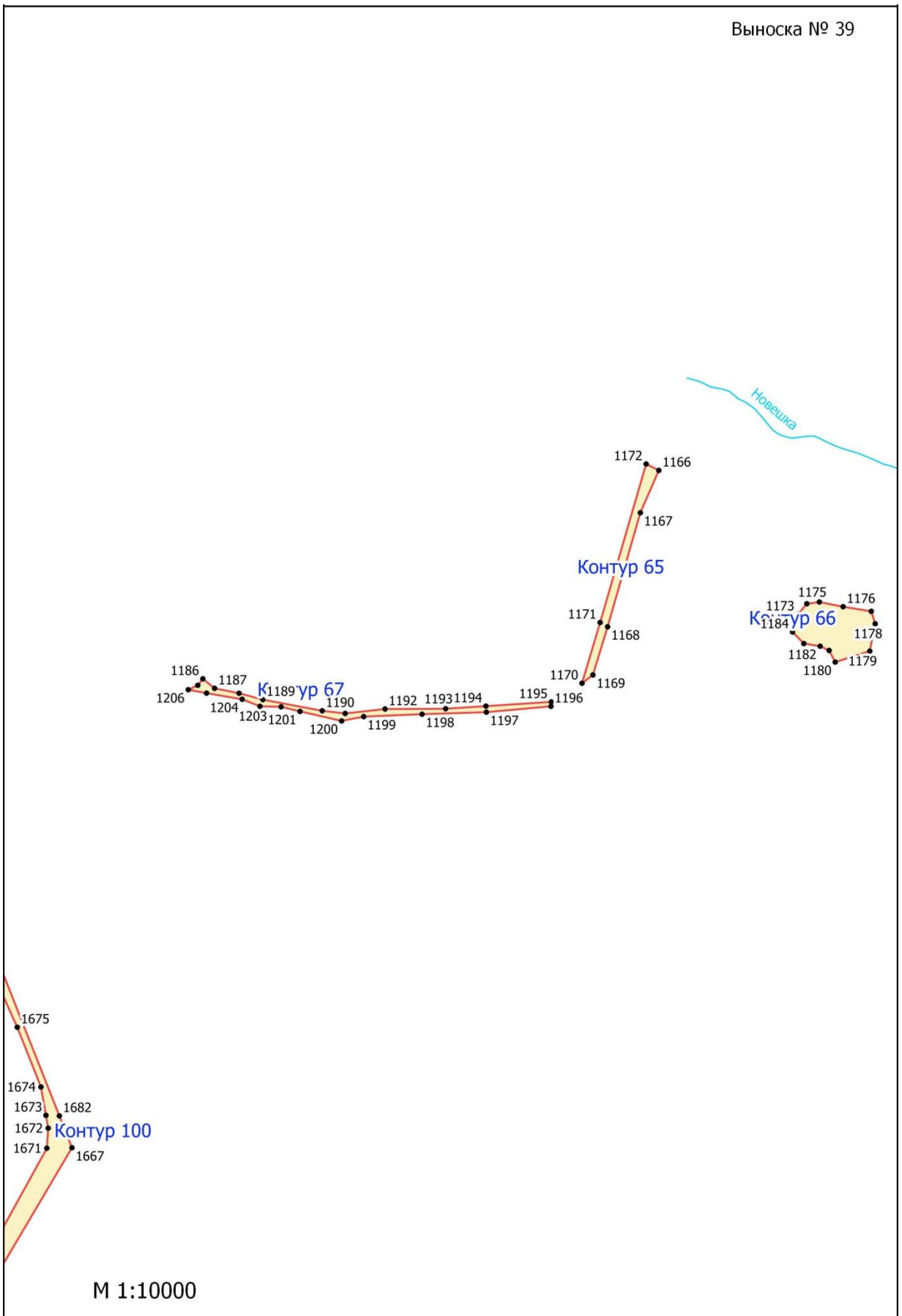
1148

1146

1144

М 1:10000





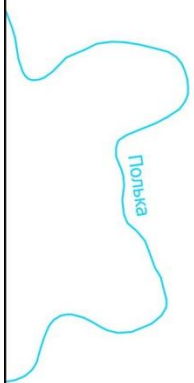
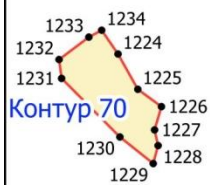
Гребнево

Выноска № 40

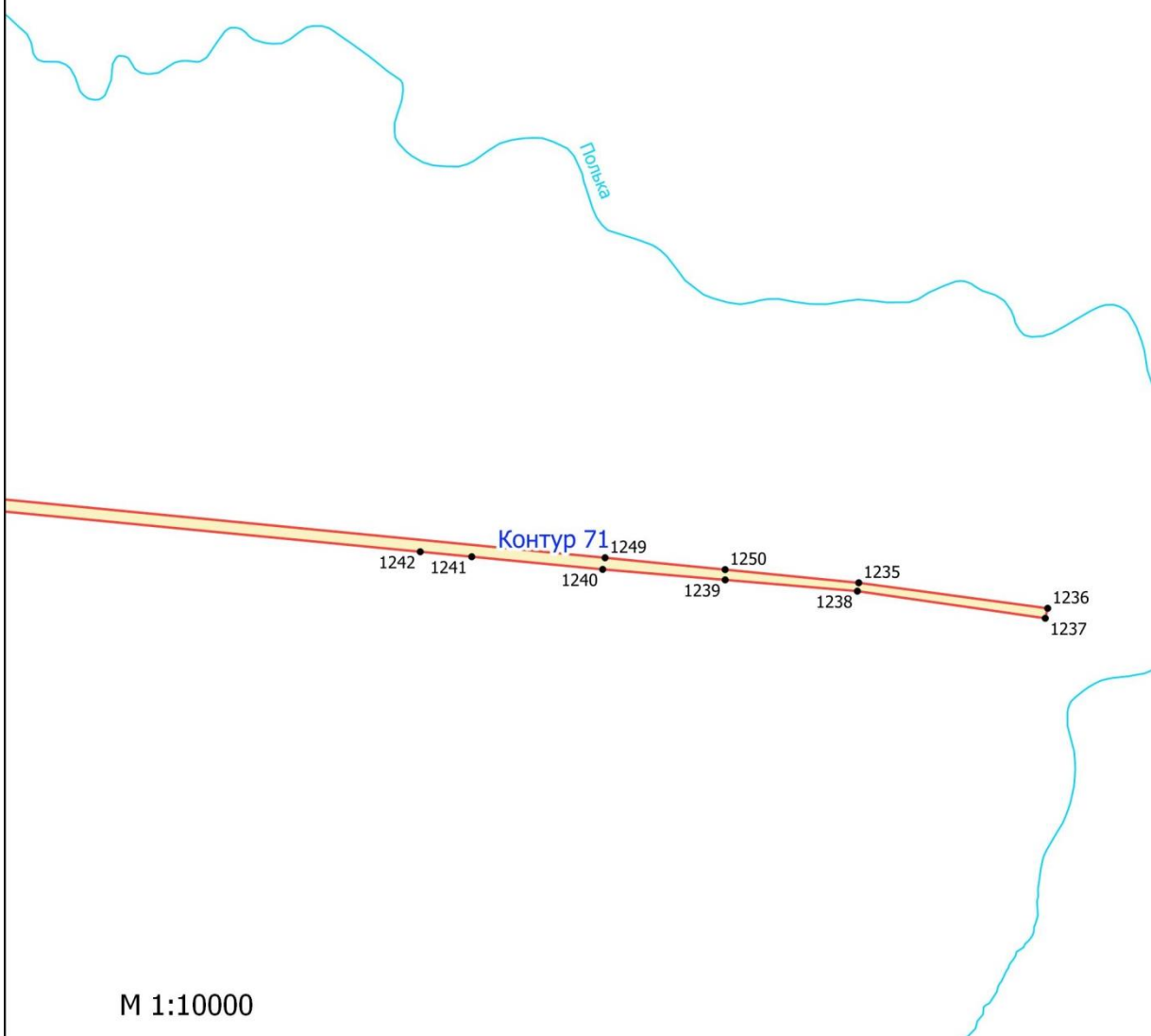


М 1:10000

Михалково

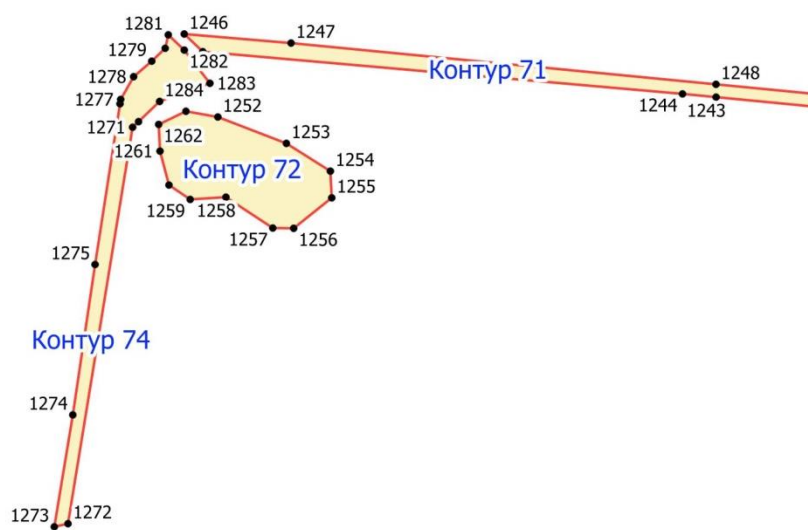


М 1:10000




M 1:10000

Полька



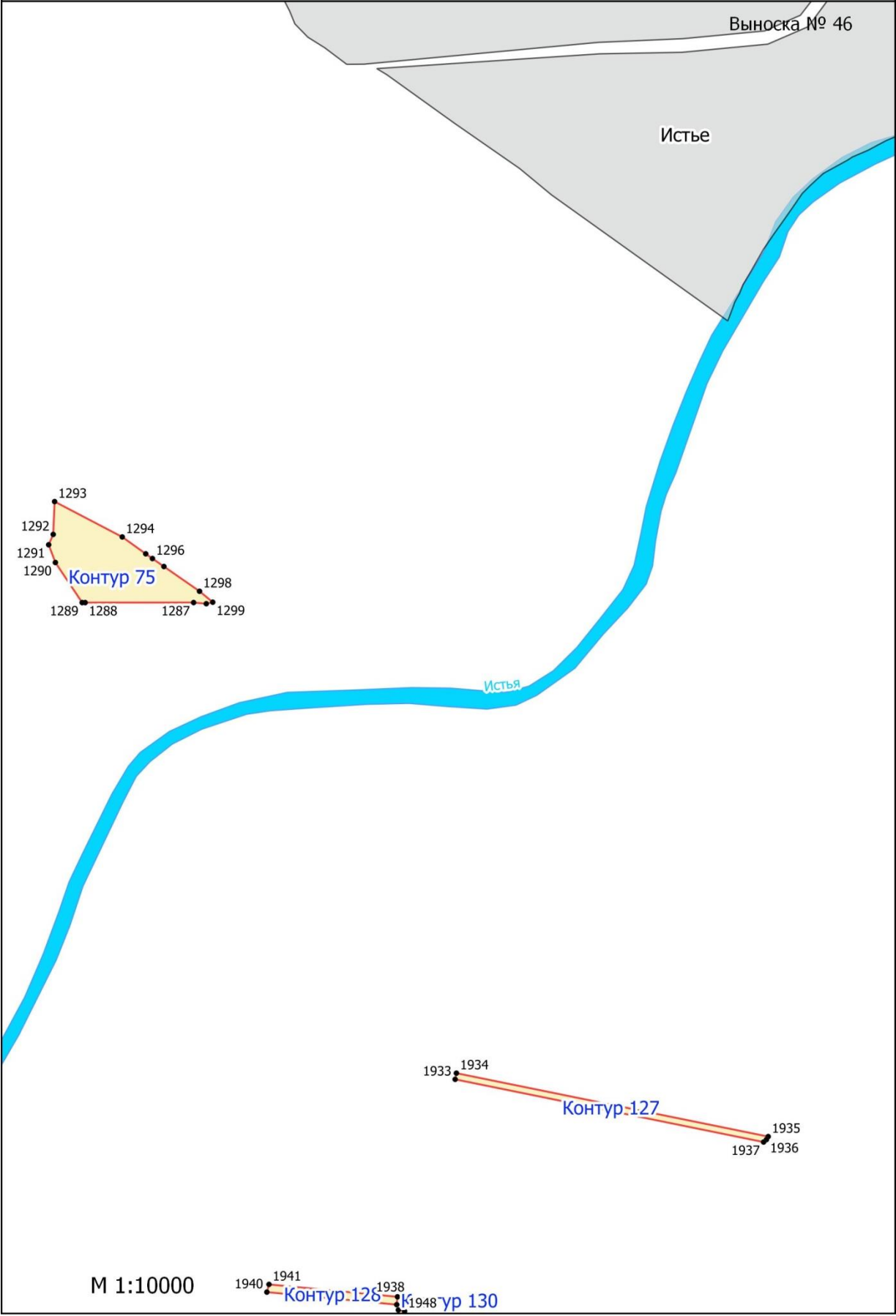
Медвежье

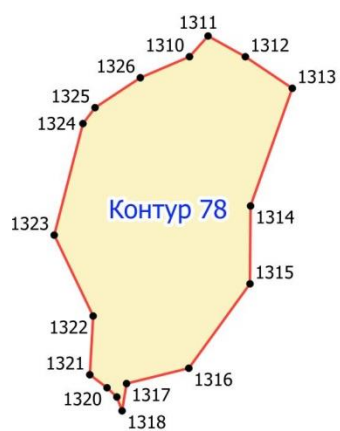

Мелксыя



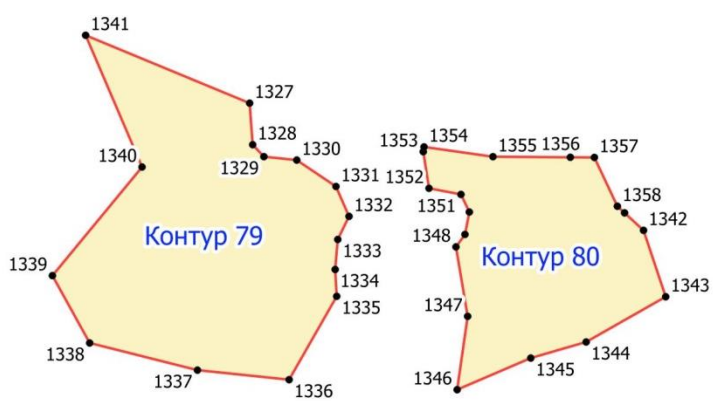
М 1:10000

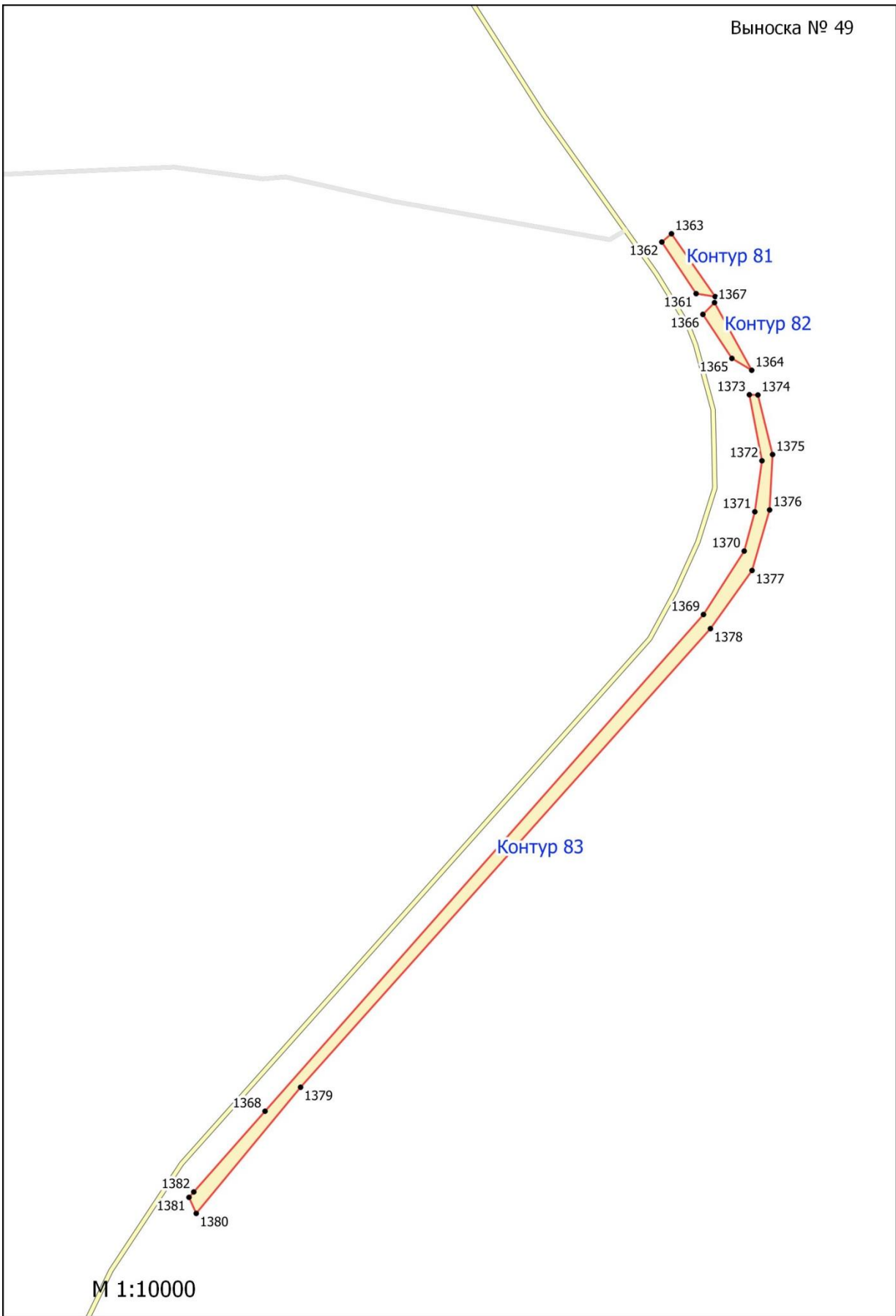
Истье





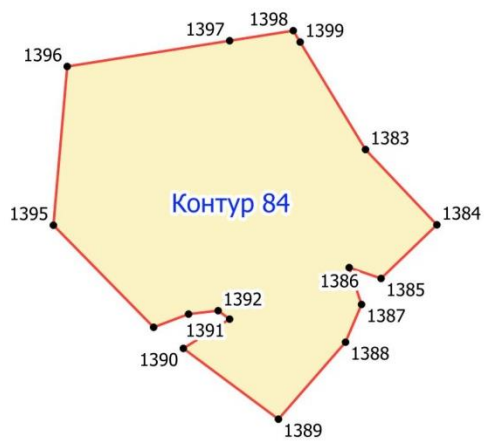
Лугановка





М 1:10000

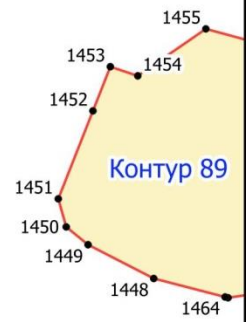
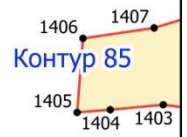
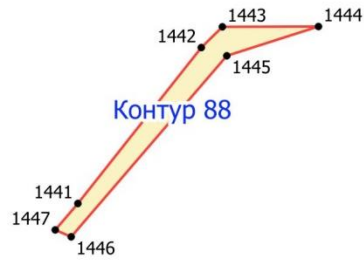
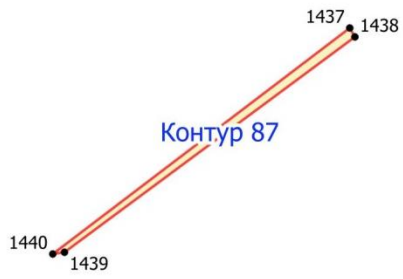
193 Березовка


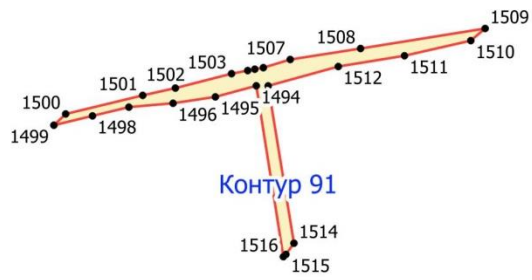
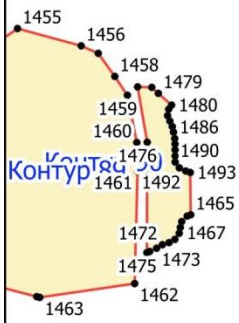
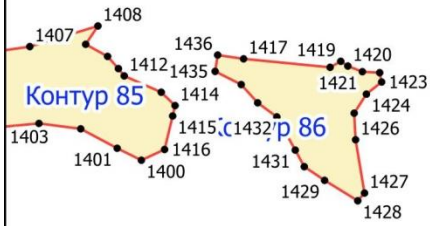


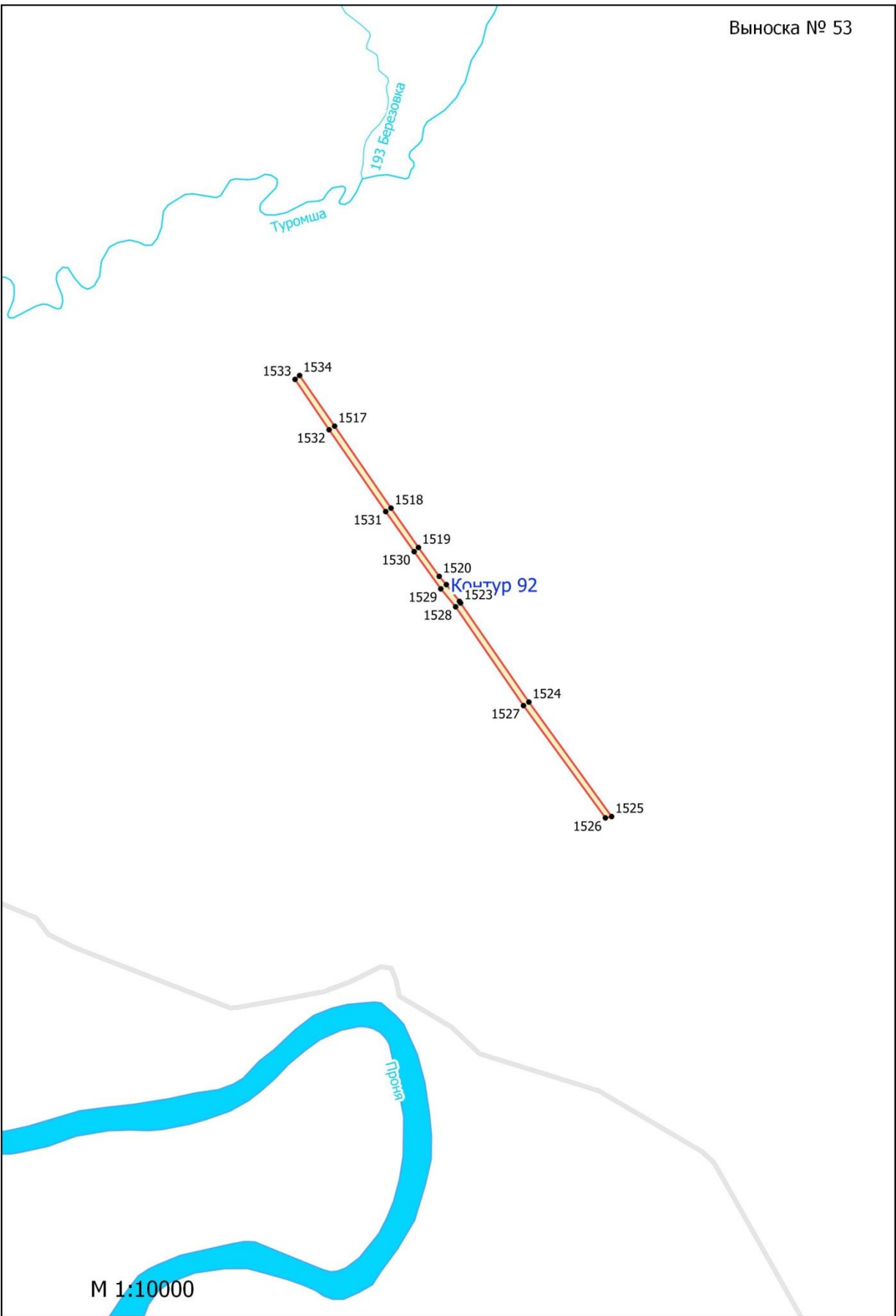
М 1:10000

Контур 83

Выноска № 51

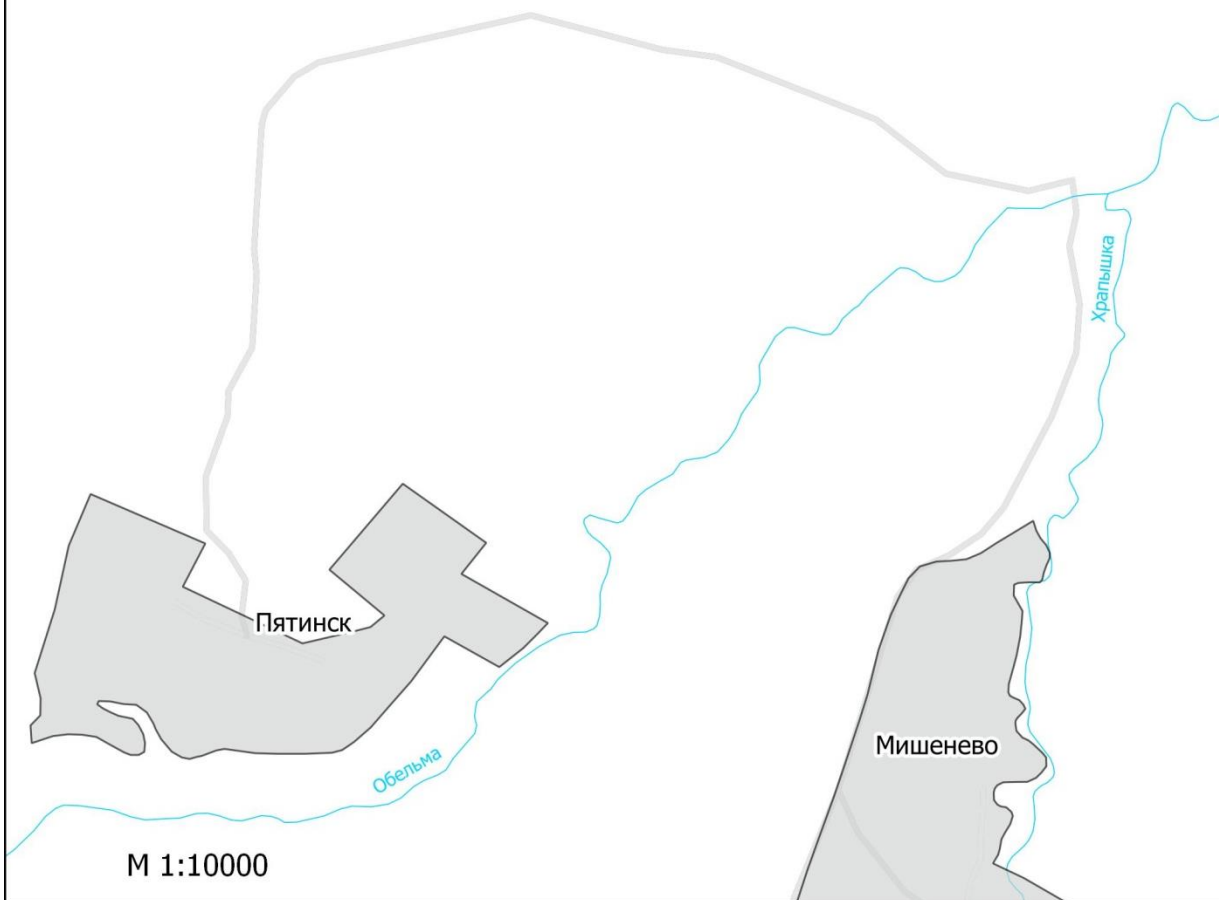
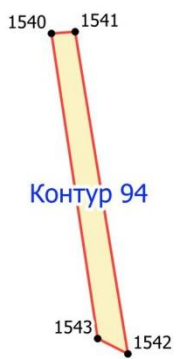


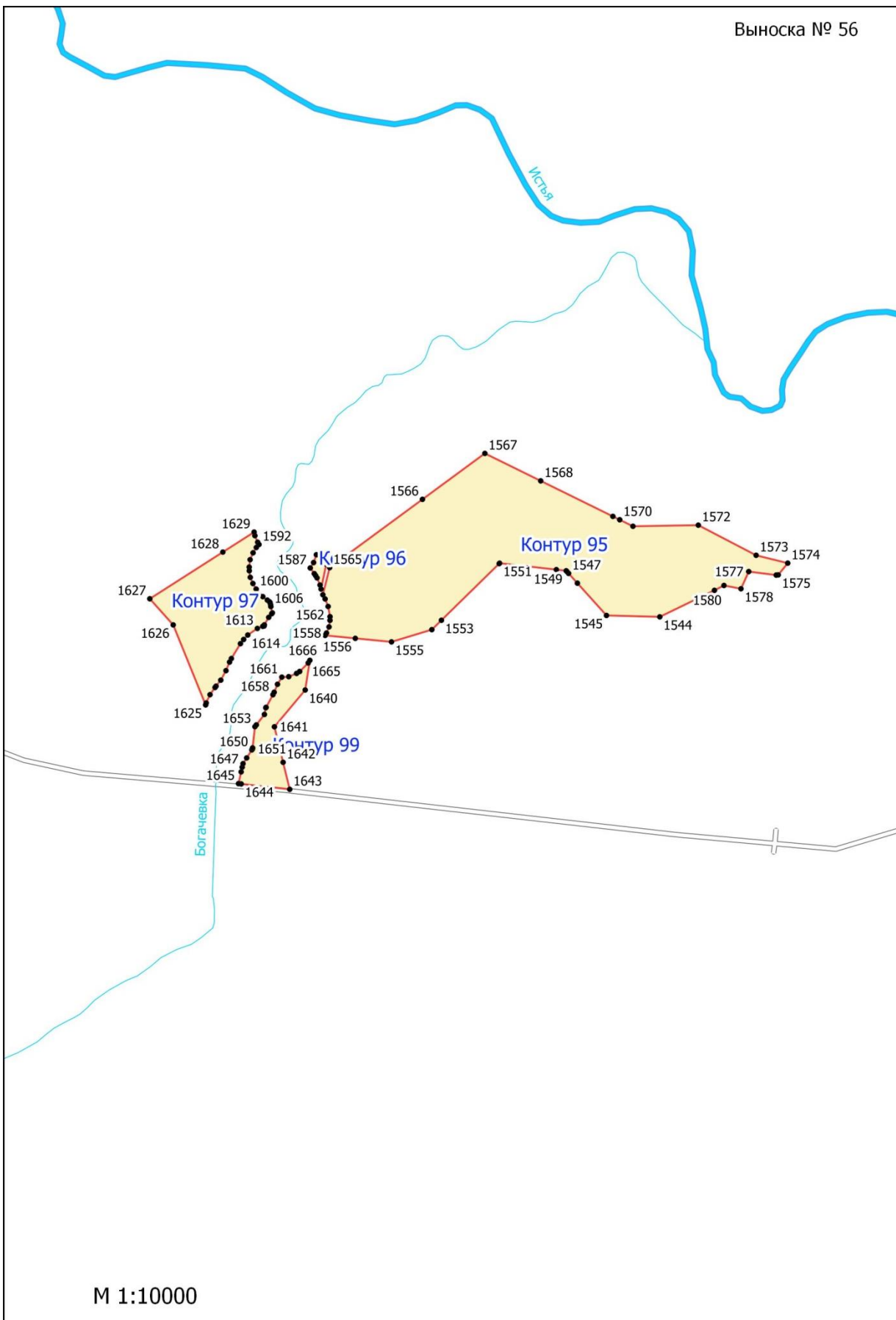




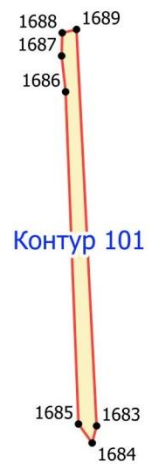
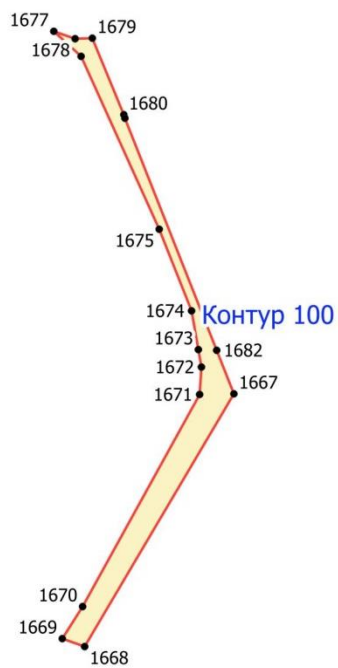
М 1:10000







М 1:10000



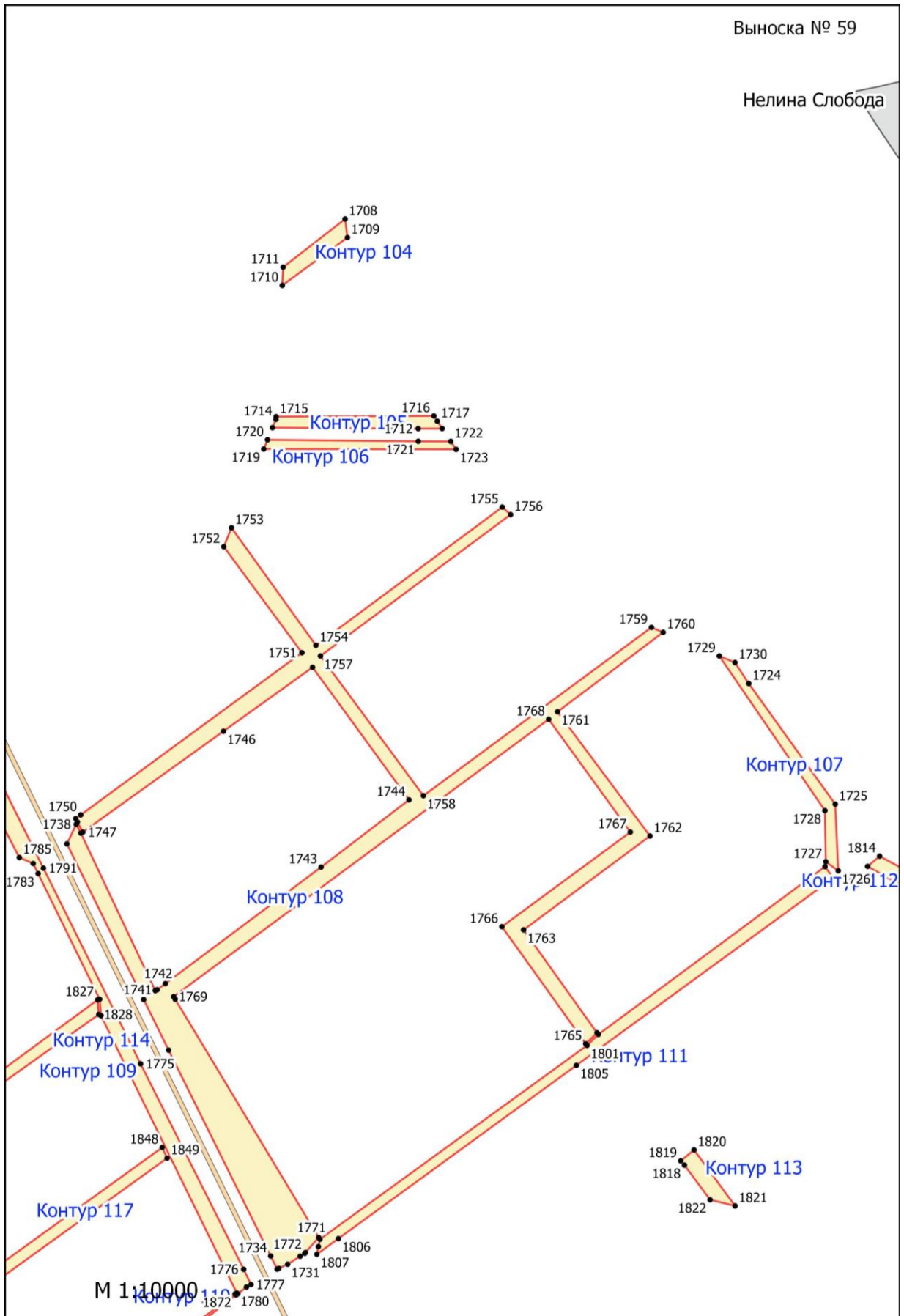


М 1:10000

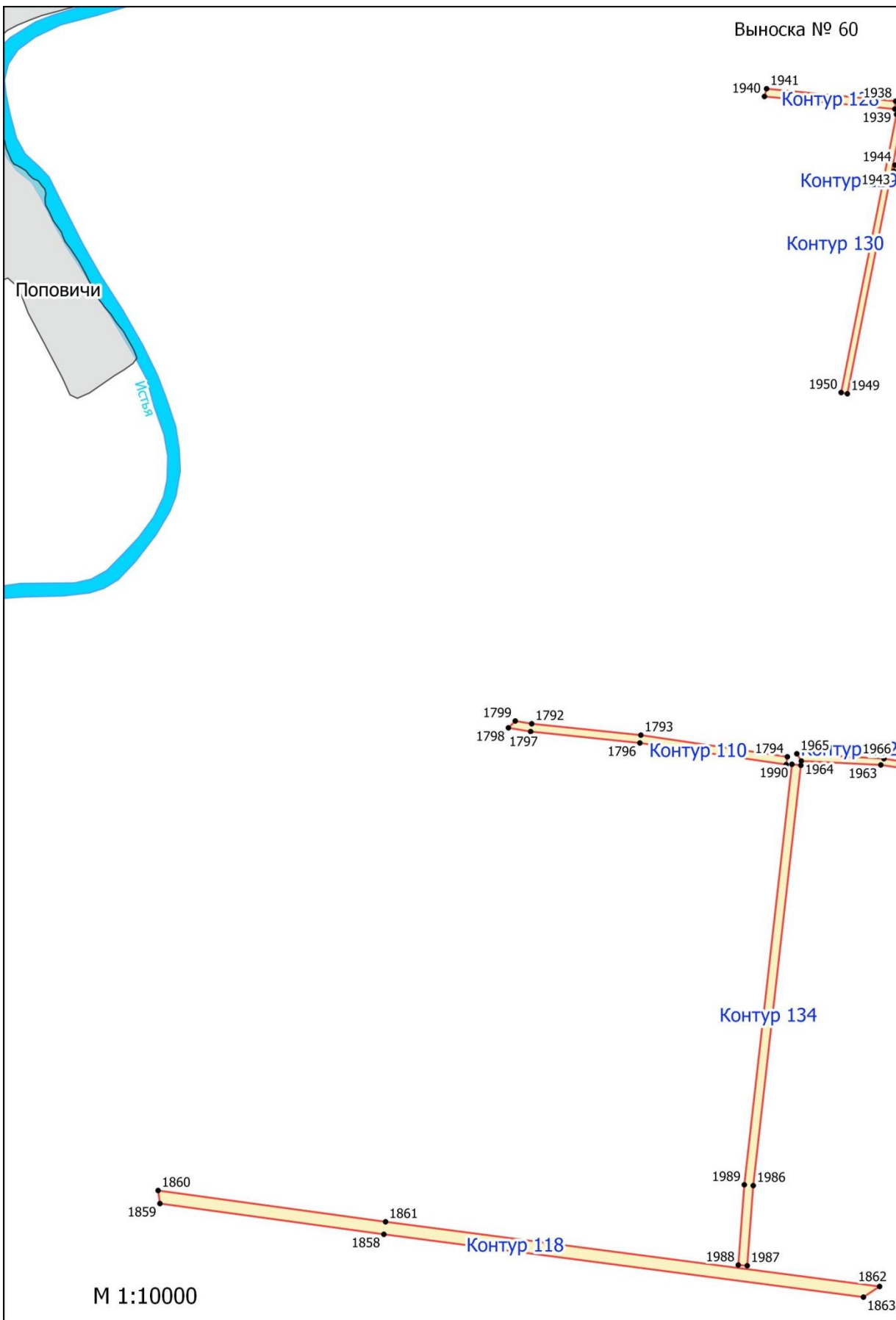
Истья

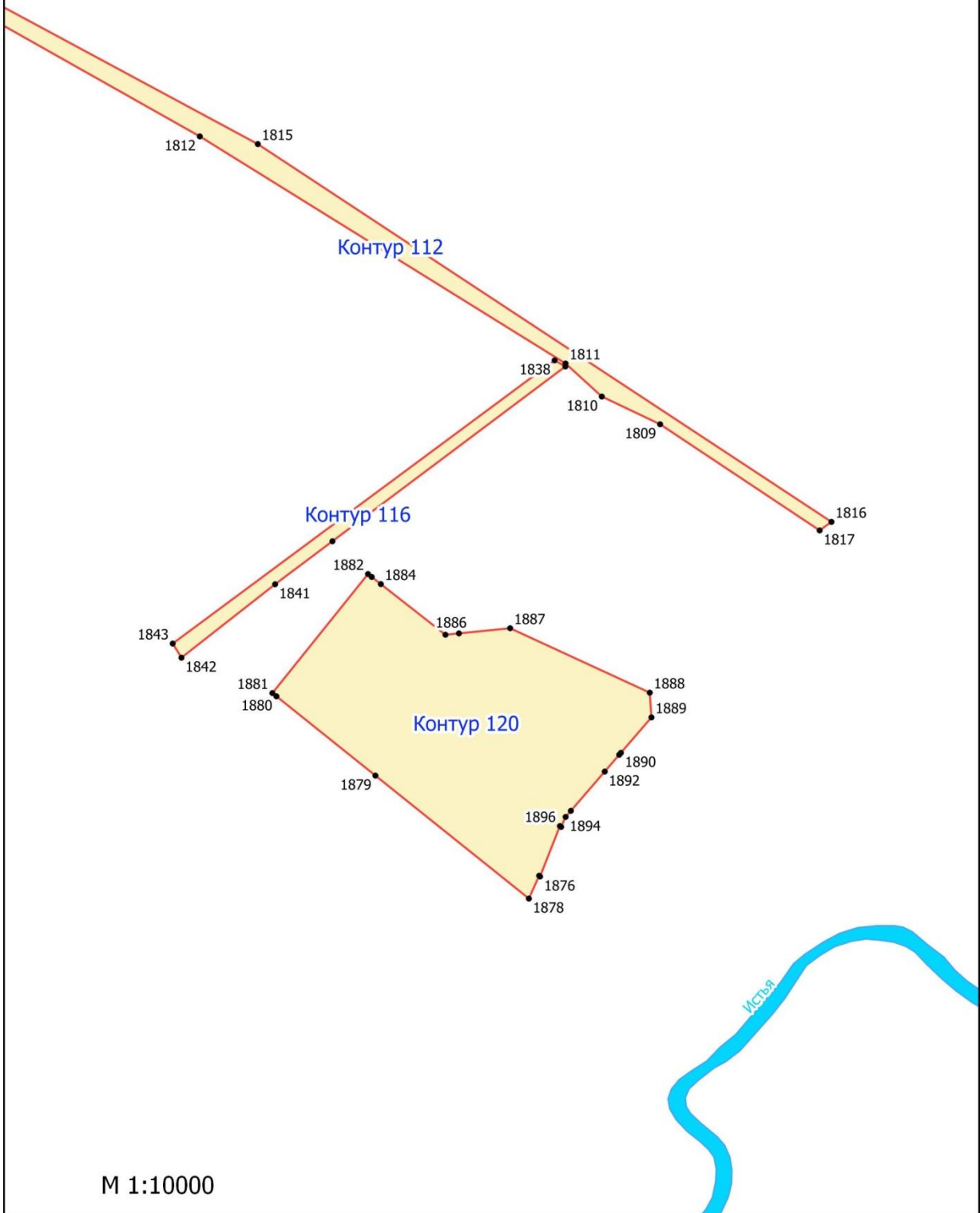


A thick blue line representing a stream or river, labeled "Истья" in blue text. The line starts from the left, flows right, then turns sharply up and right, then down and right, and finally continues horizontally to the right edge of the frame.



Выноска № 60





М 1:10000

Рязанские Сады

Выноска № 62

1788
1787
1786

1750
1737
1747
1785
1783
1791

1746

1743

Контур 105

Контур 108

1742
1769
1827
1828
1735

1825
1829

1848
1849

Контур 114

Контур 111

1823

1847

1734
1773
1806
1807
1776
1733
1731
1873
1778

1830

1850

1833
1832

1831

1851

Контур 117

1871
1874
1875

1844

1845
1852

1870

1854

1869

1898

Контур 119

Контур 121

1857
1856
1855

1897

1899
1900

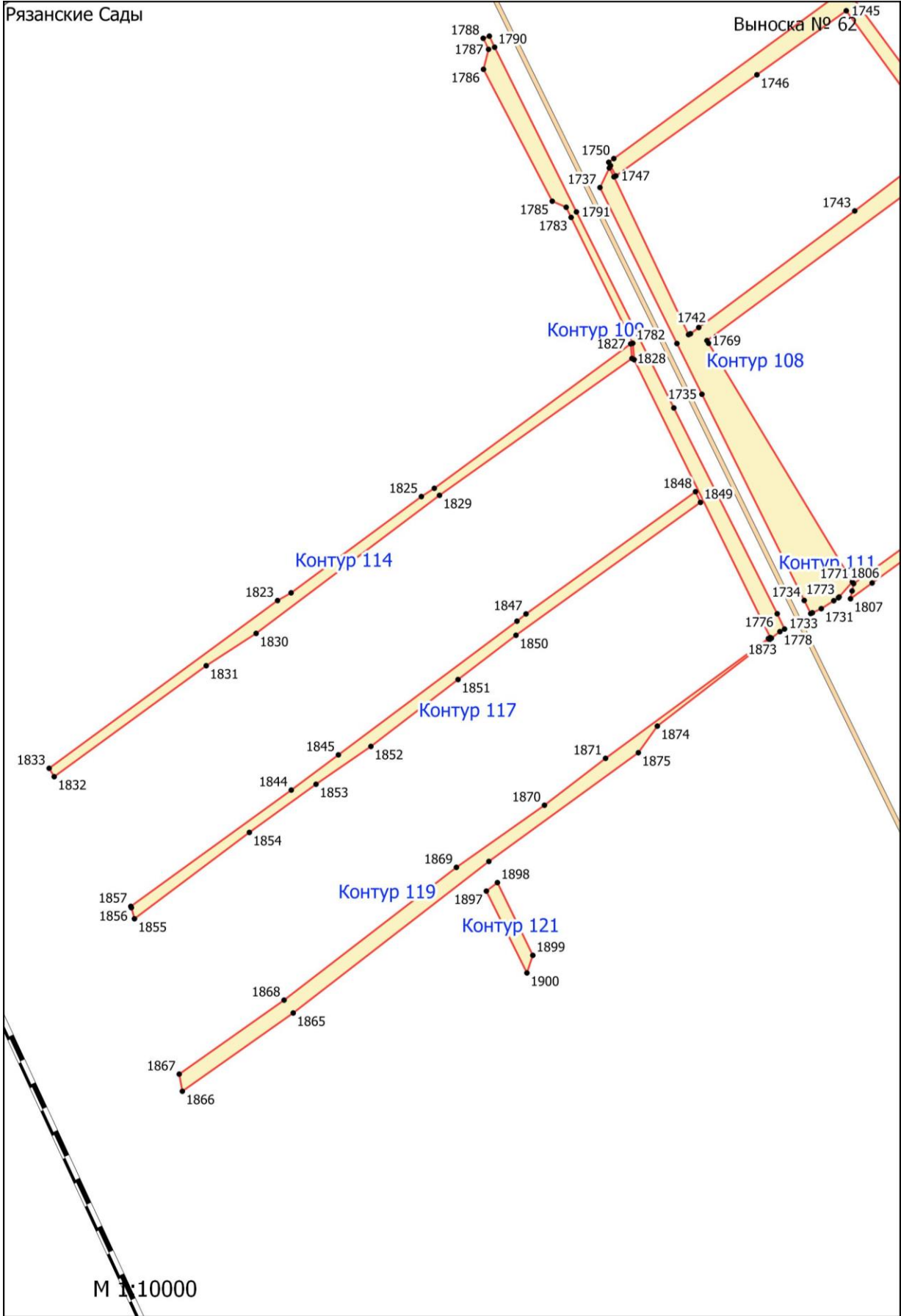
1868

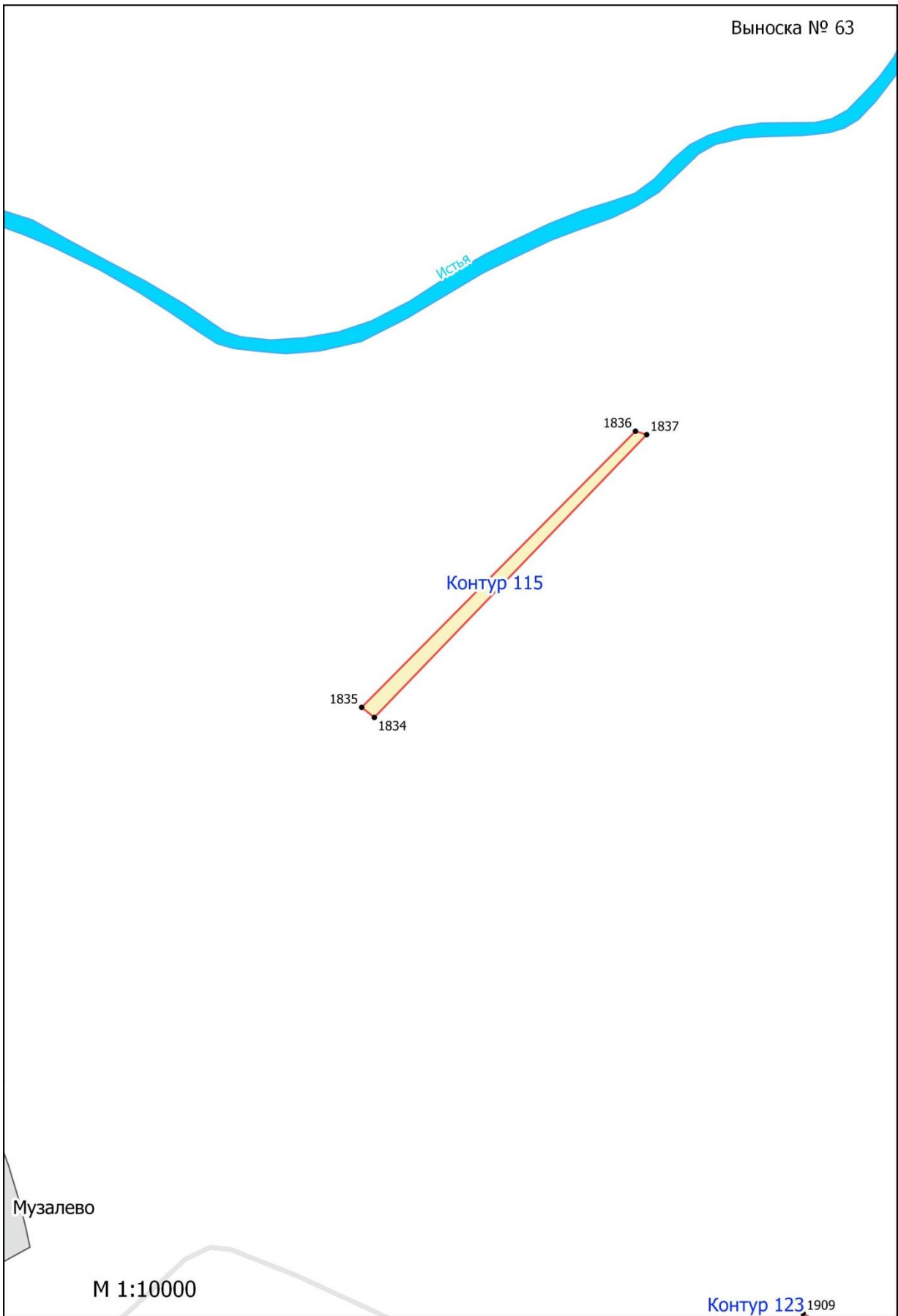
1865

1867

1866

M 1:10000





1903 1904
1902

Контур 122

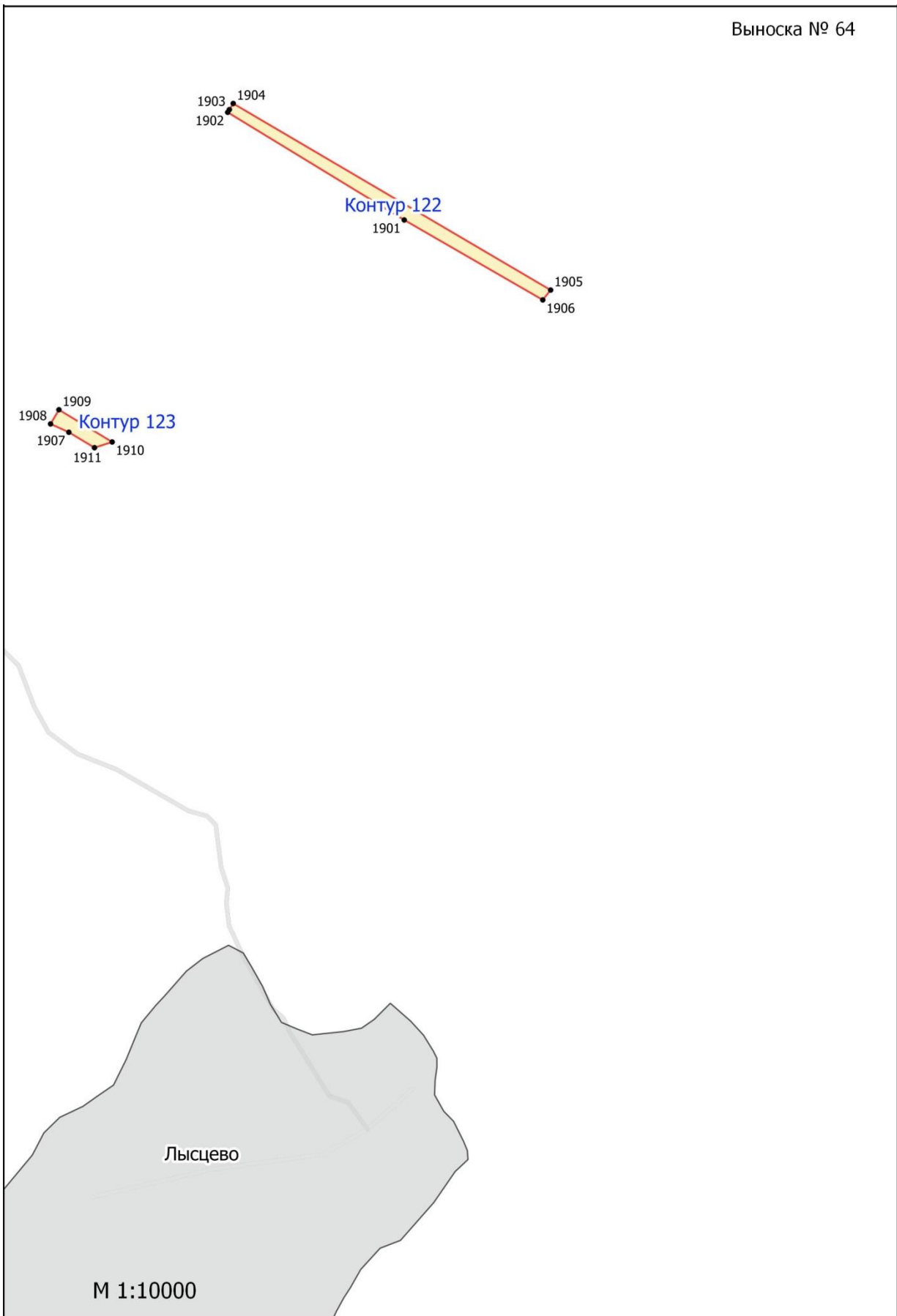
1901

1905
1906

1908 1909
Контур 123
1907 1910
1911

Лысцево

М 1:10000



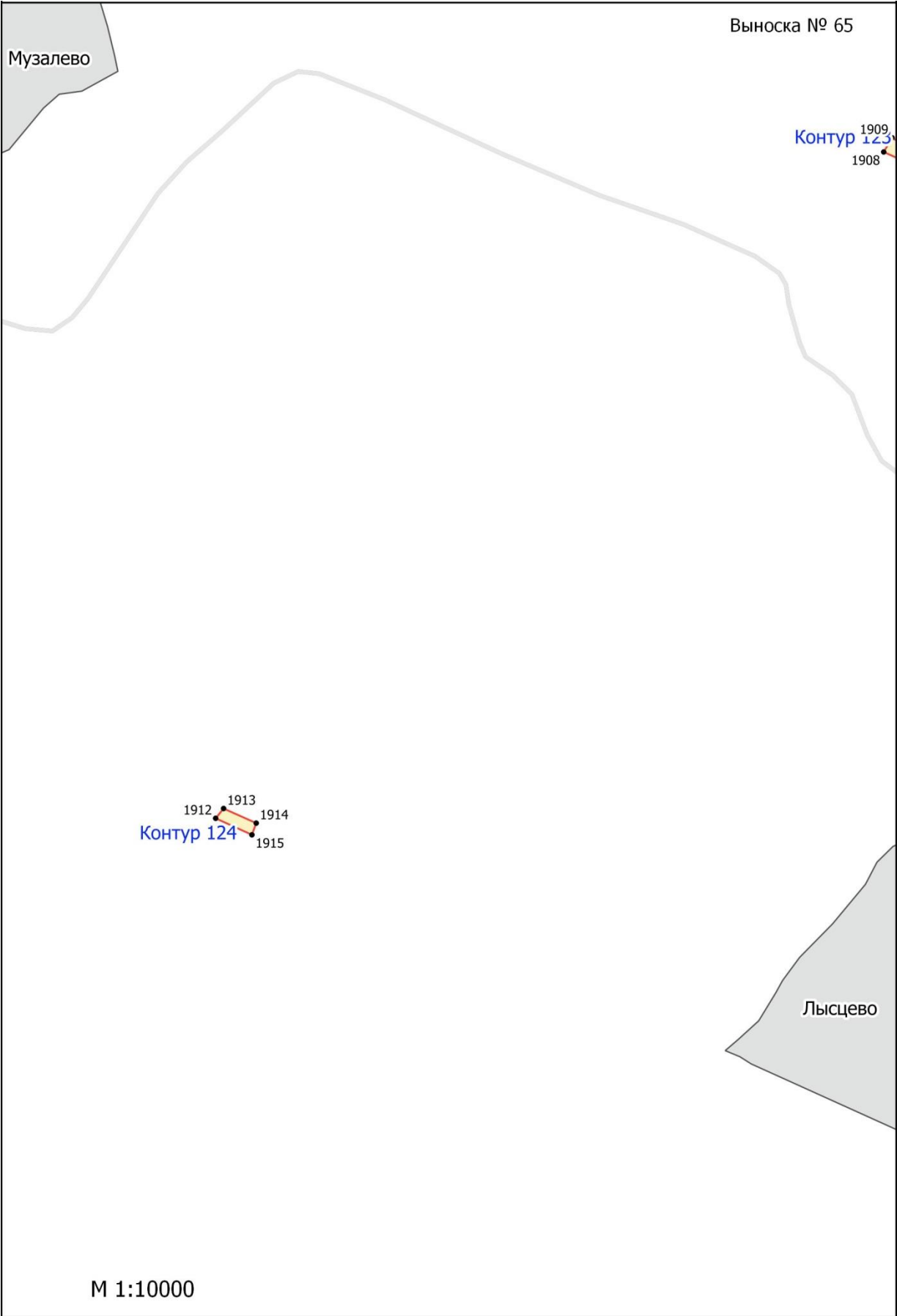
Музалево

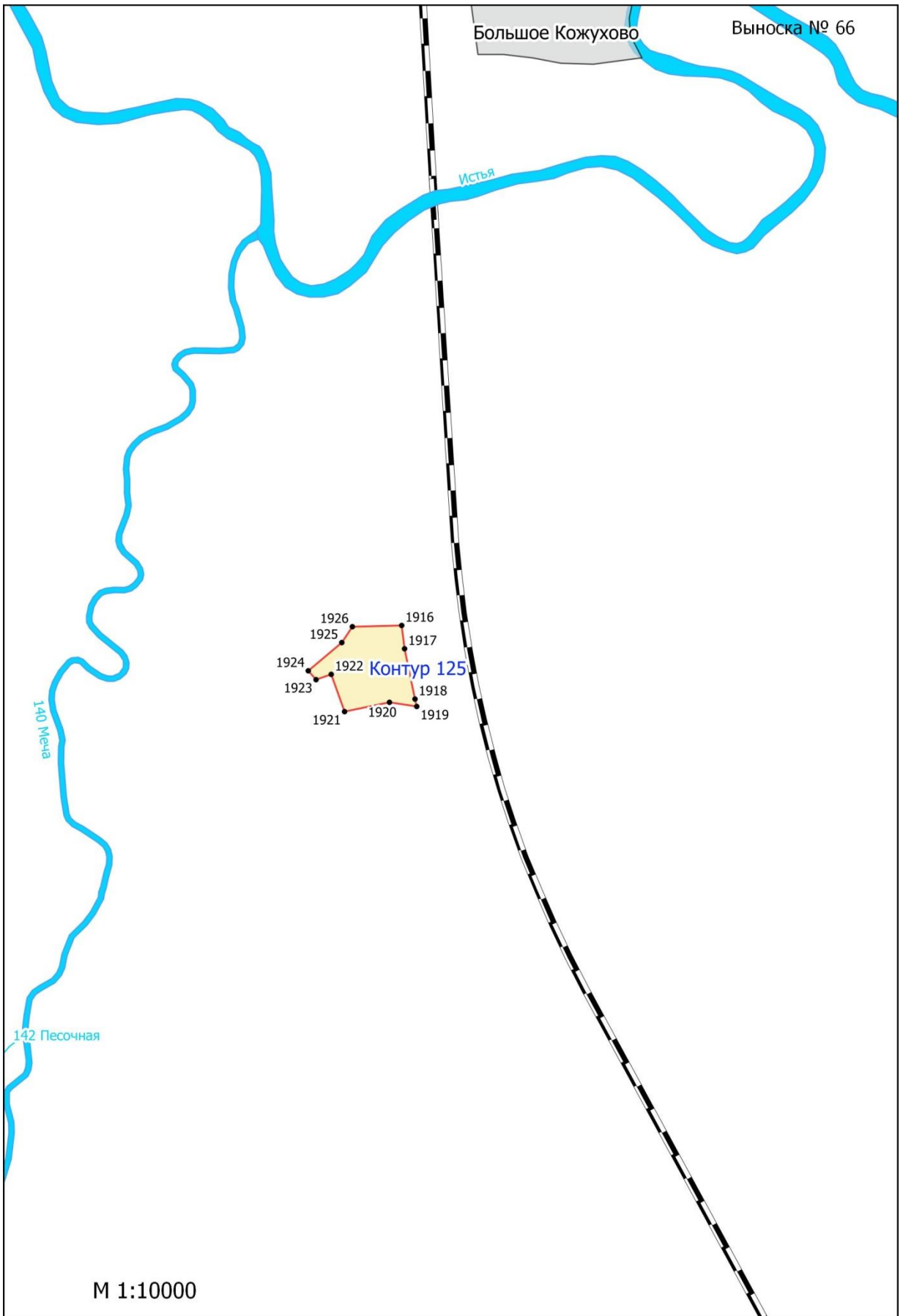
Контур 123
1909
1908

1912 1913 1914
Контур 124 1915

Лысцево

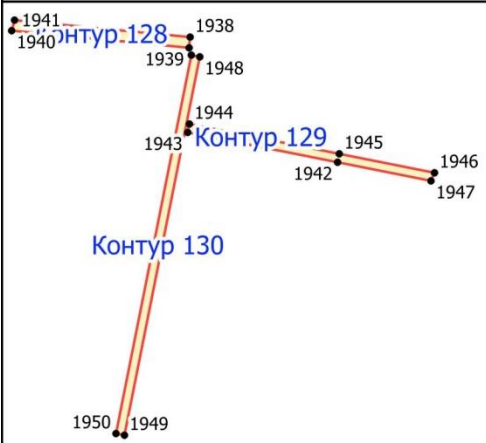
М 1:10000





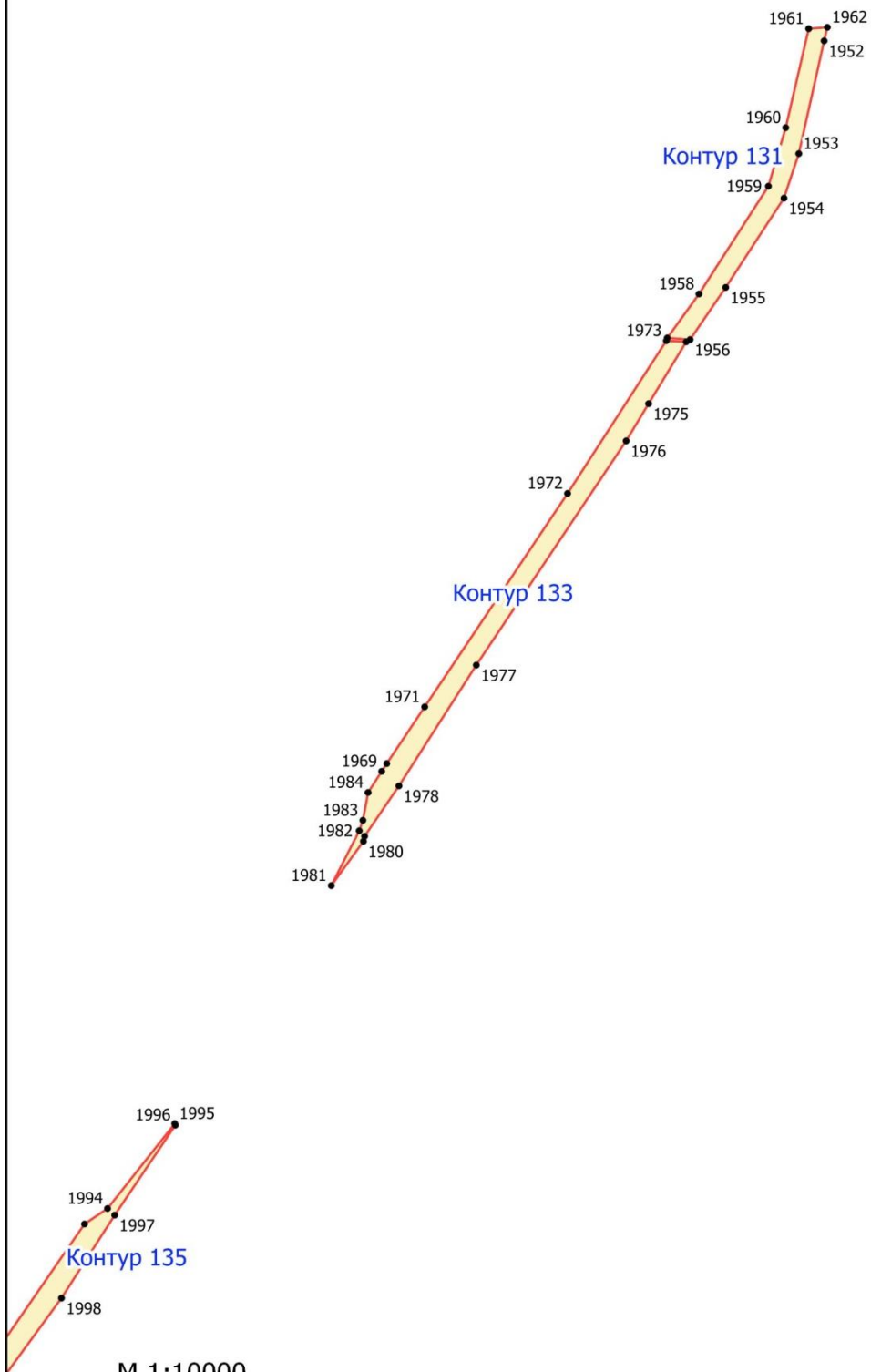


М 1:10000
БЫКОВО



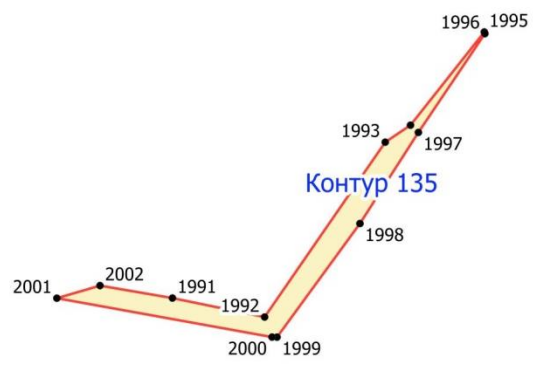
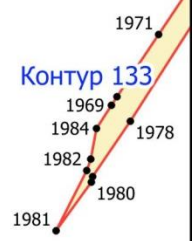
Контур 134



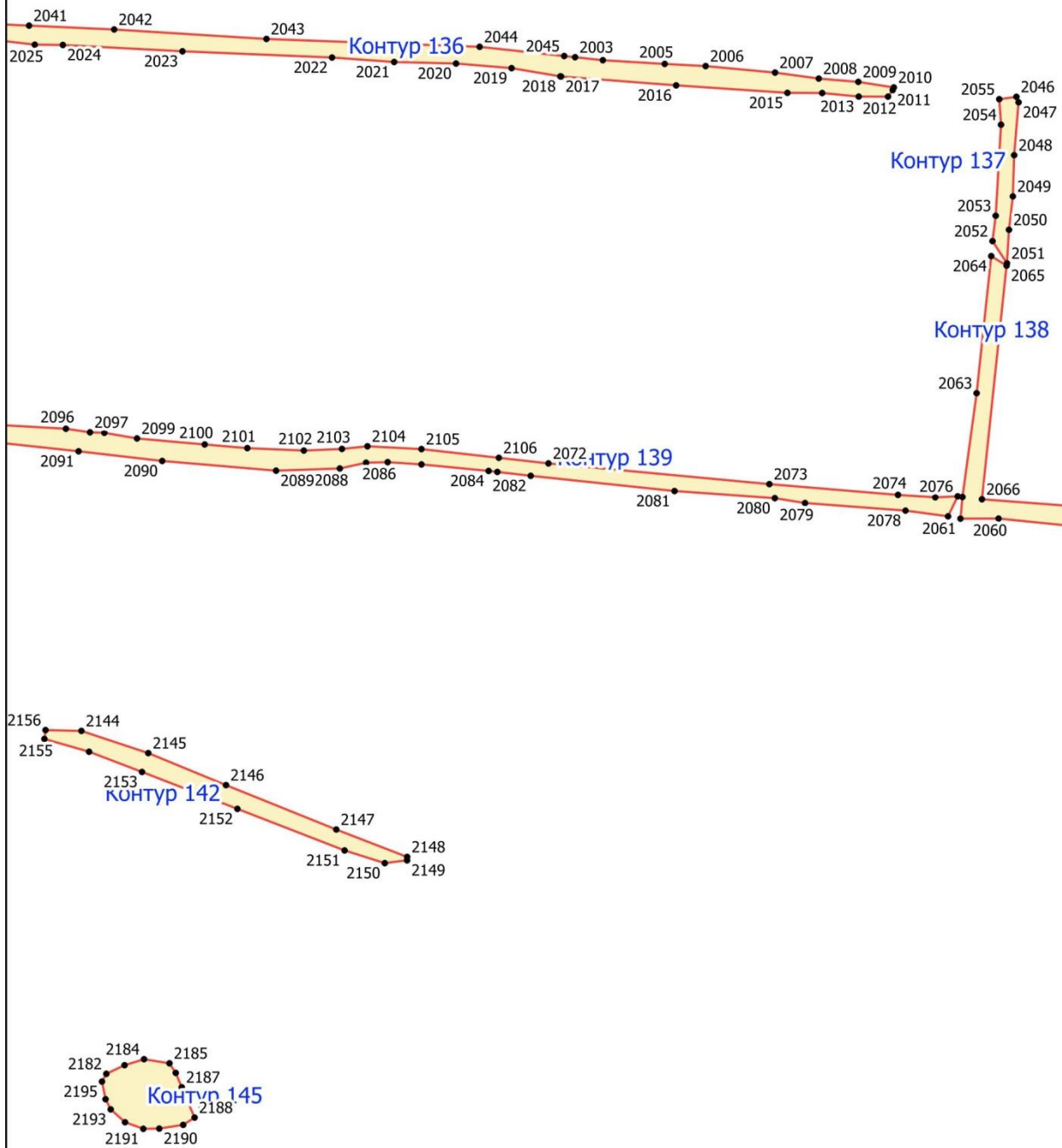


БЫКОВО

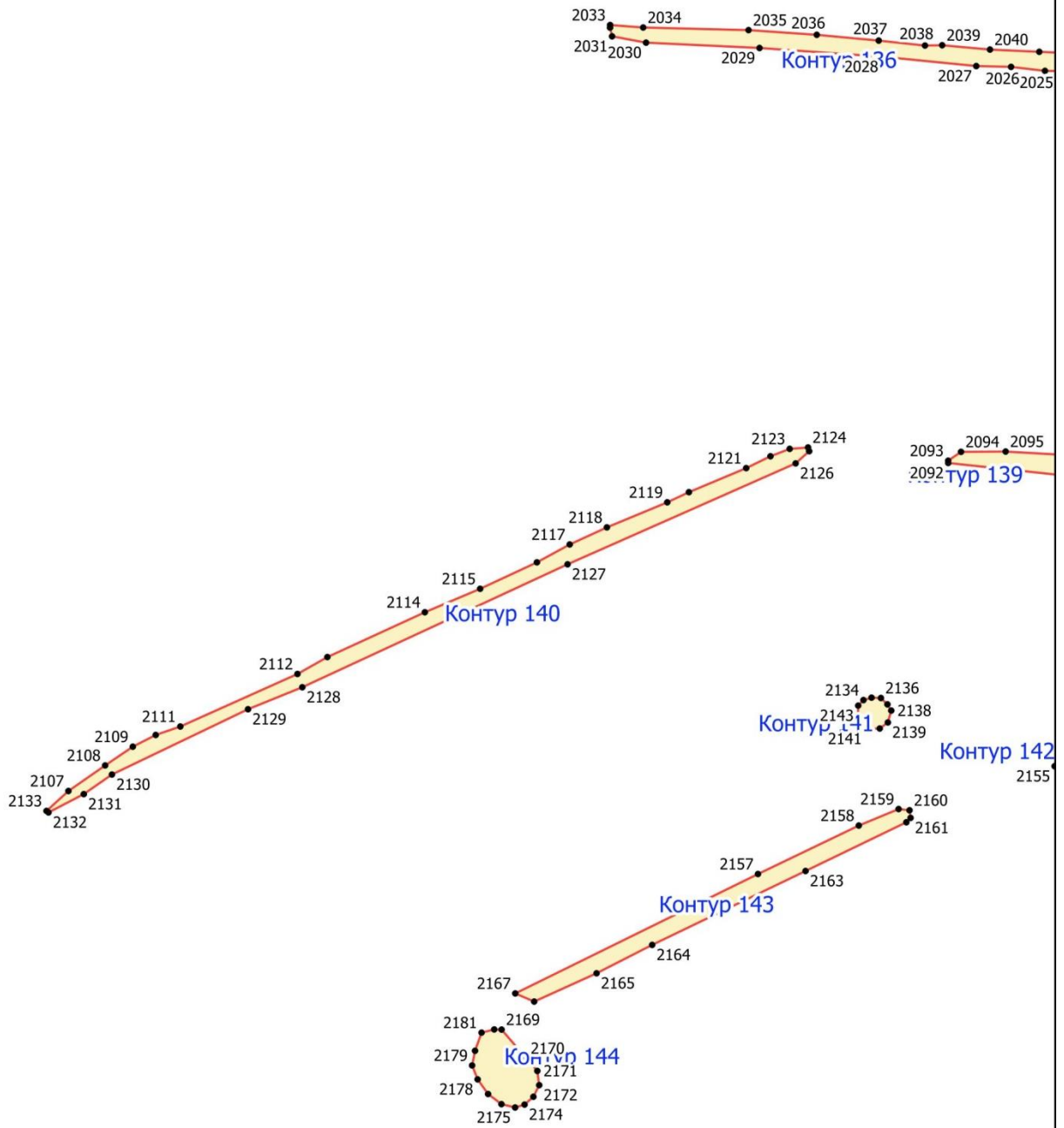
Выноска № 70



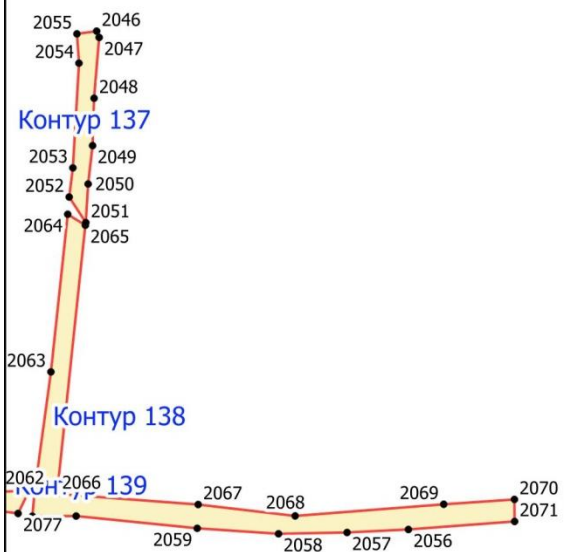
M 1:10000

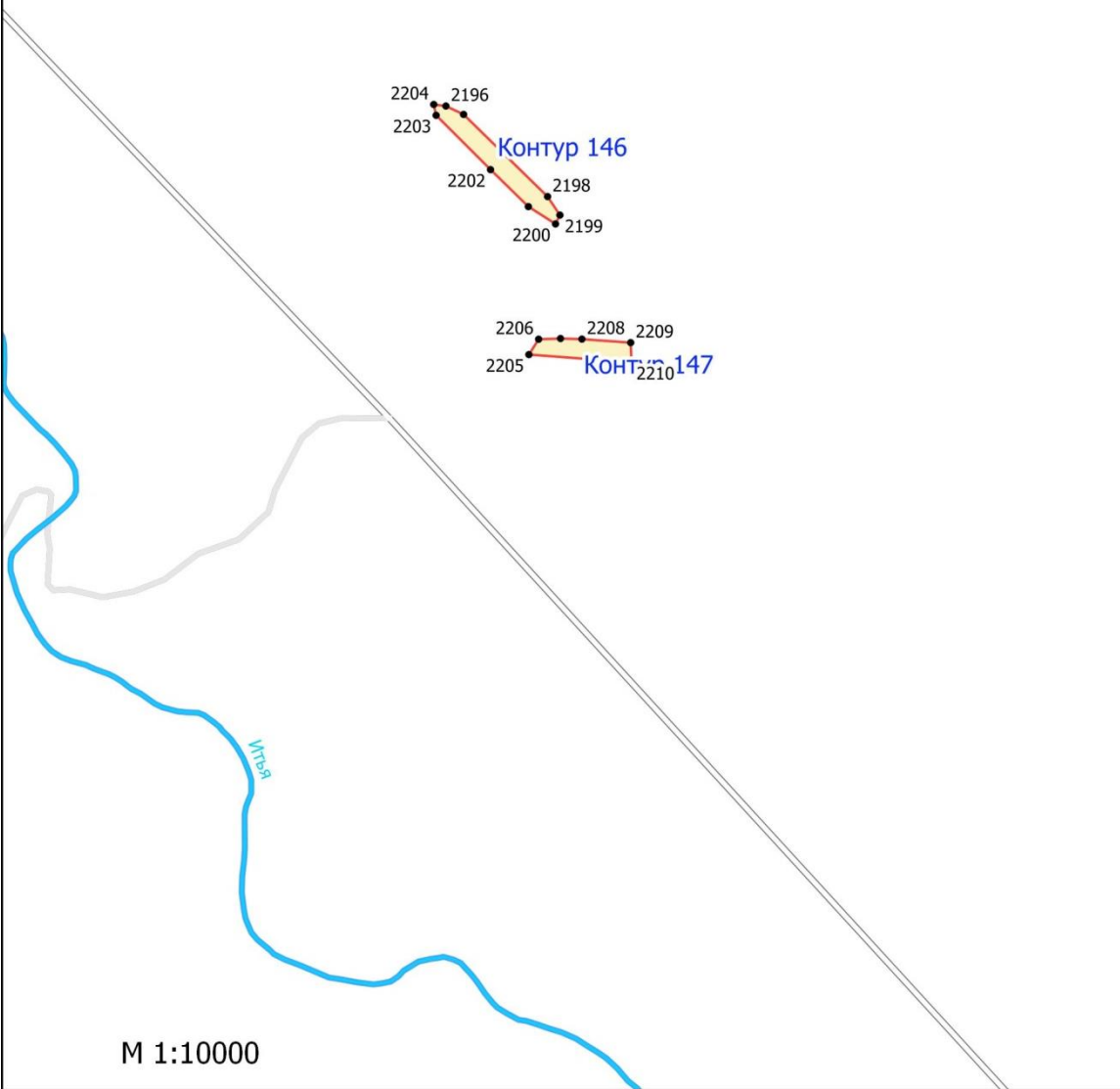
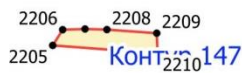



М 1:10000



M 1:10000






М 1:10000

Хохловка

Выноска № 75

158

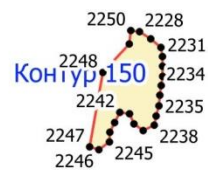
Бычки



М 1:10000

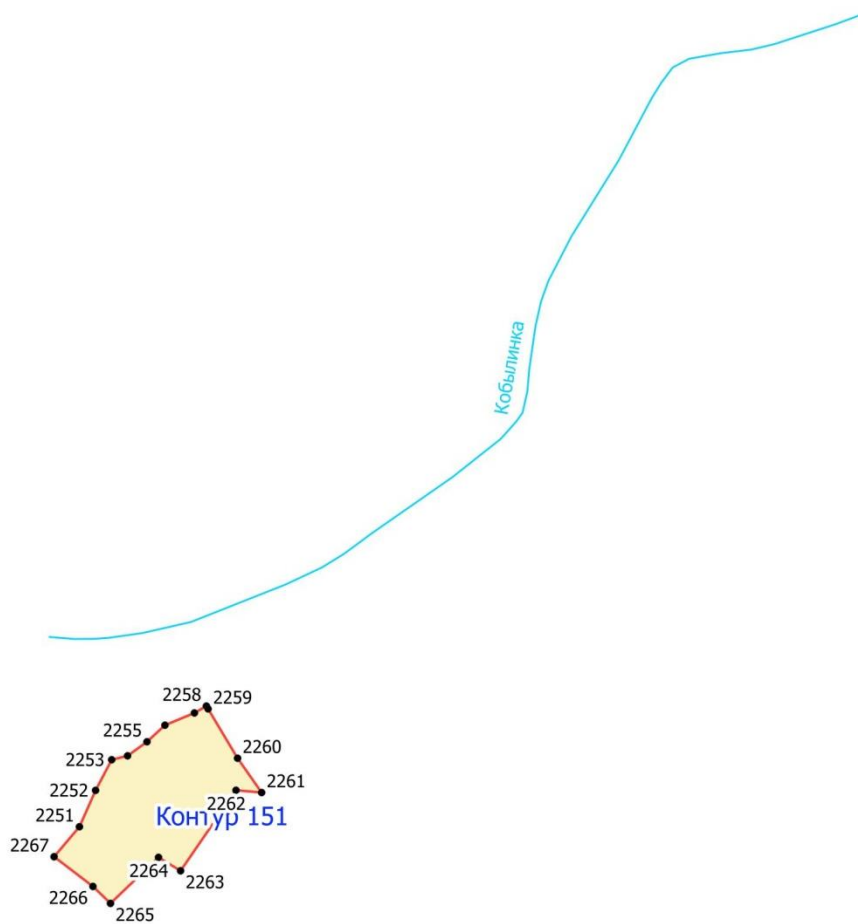
Выноска № 76

Леденевка



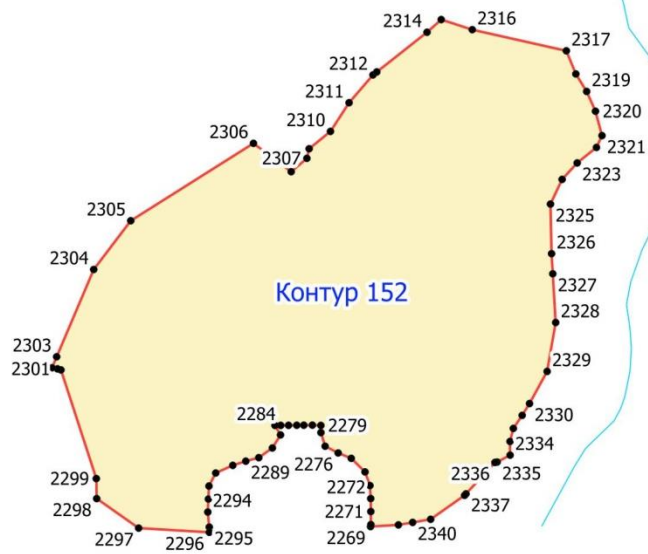
М 1:10000

Шепелёвка

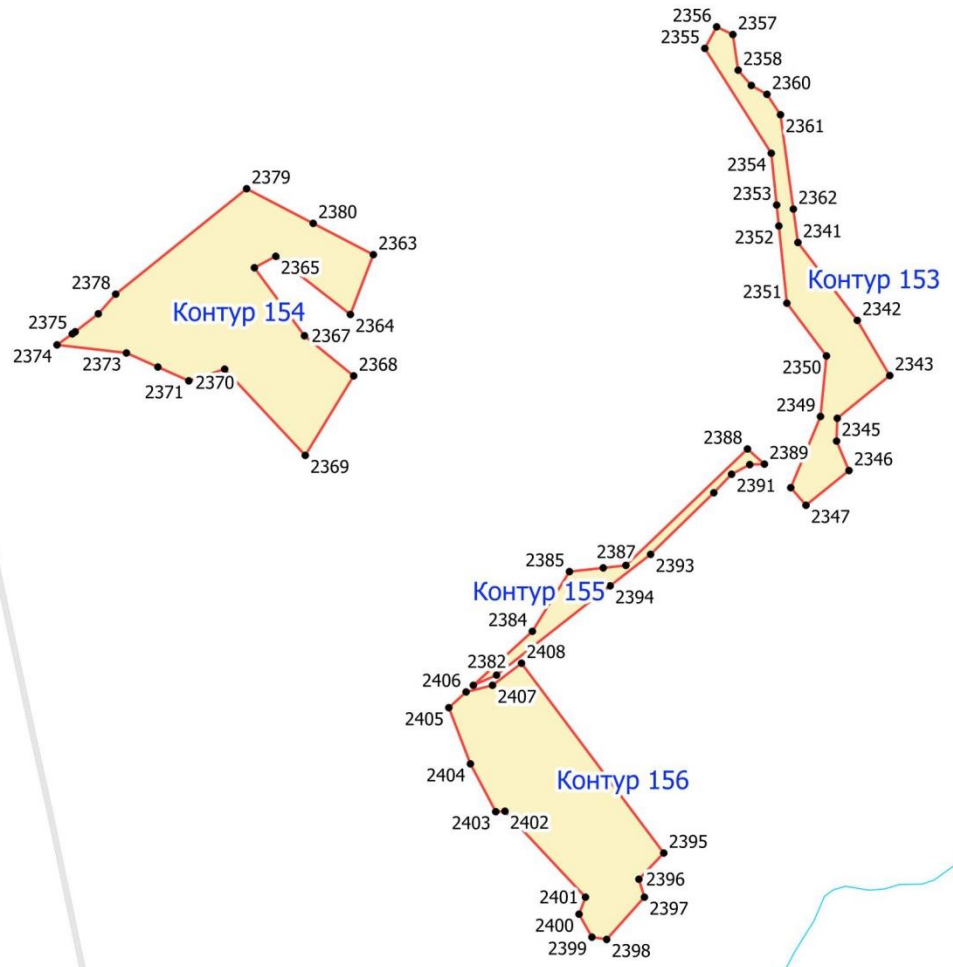


Слободка

Выноска № 78

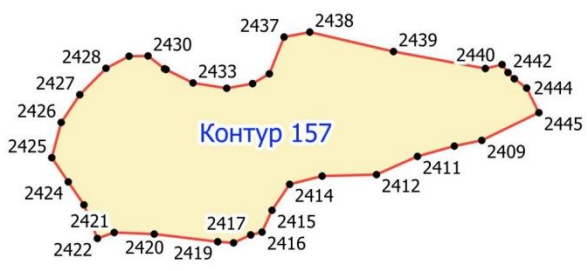


М 1:10000



Выноска № 80

195

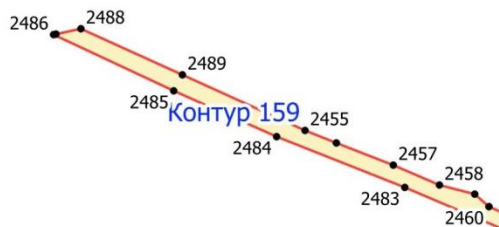


М 1:10000

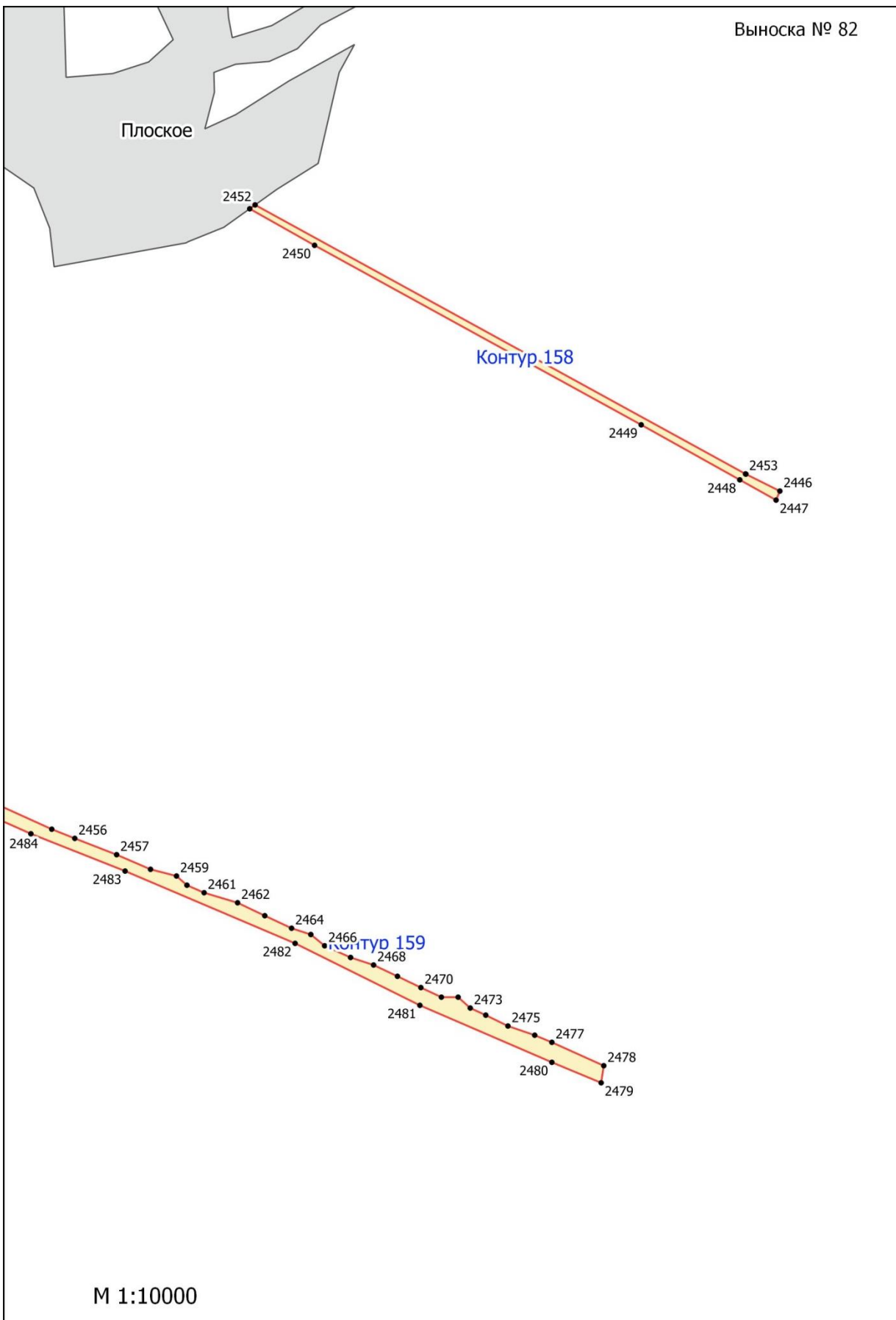
Выноска № 81

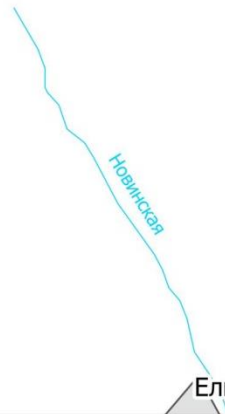
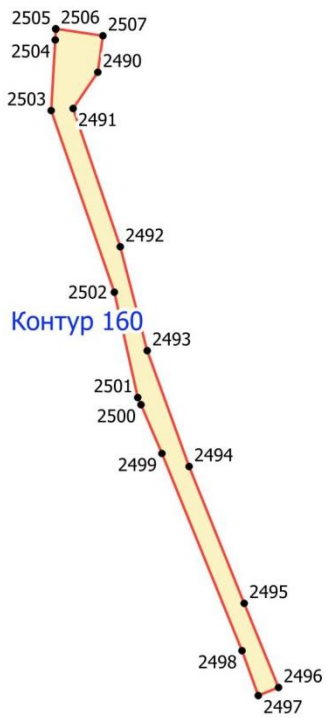
Плоское

215



М 1:10000



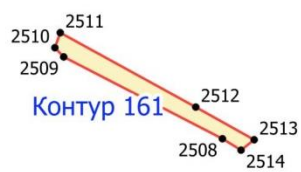


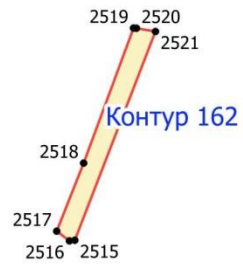
М 1:10000


Елшино

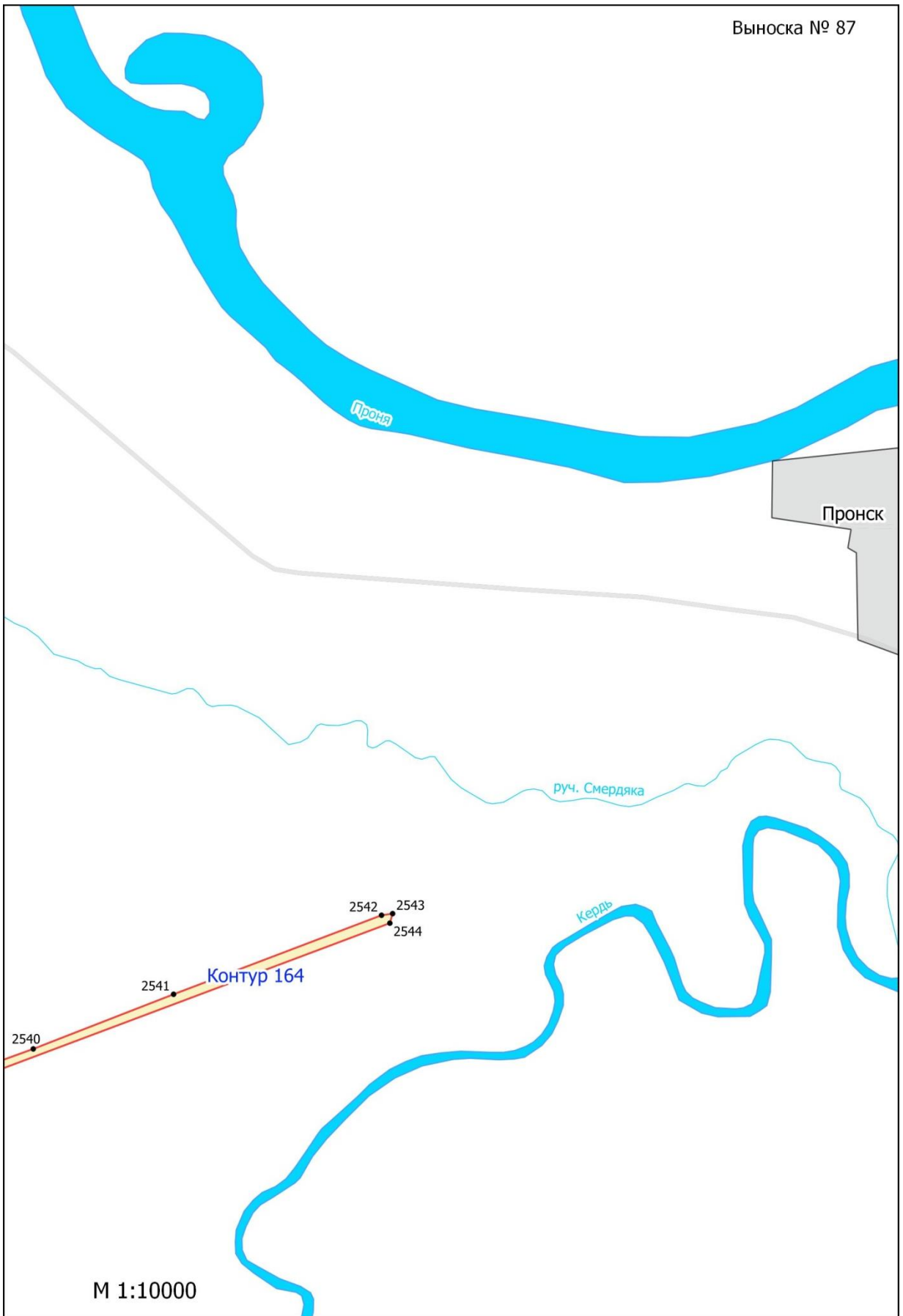
Болотово

Туромша








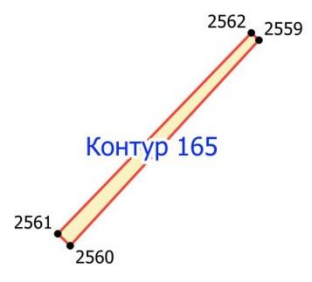



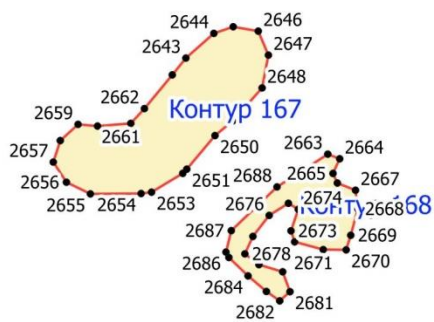
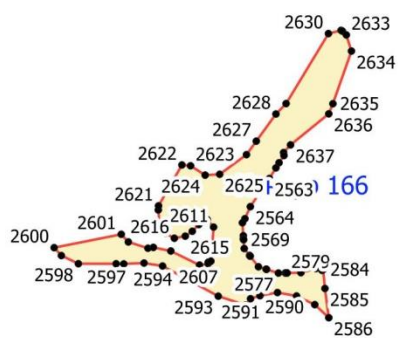
руч. Смердяка

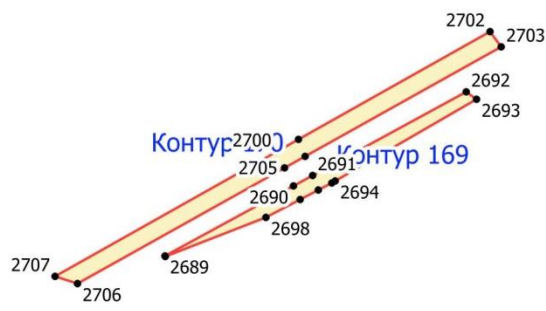


Кердь

М 1:10000

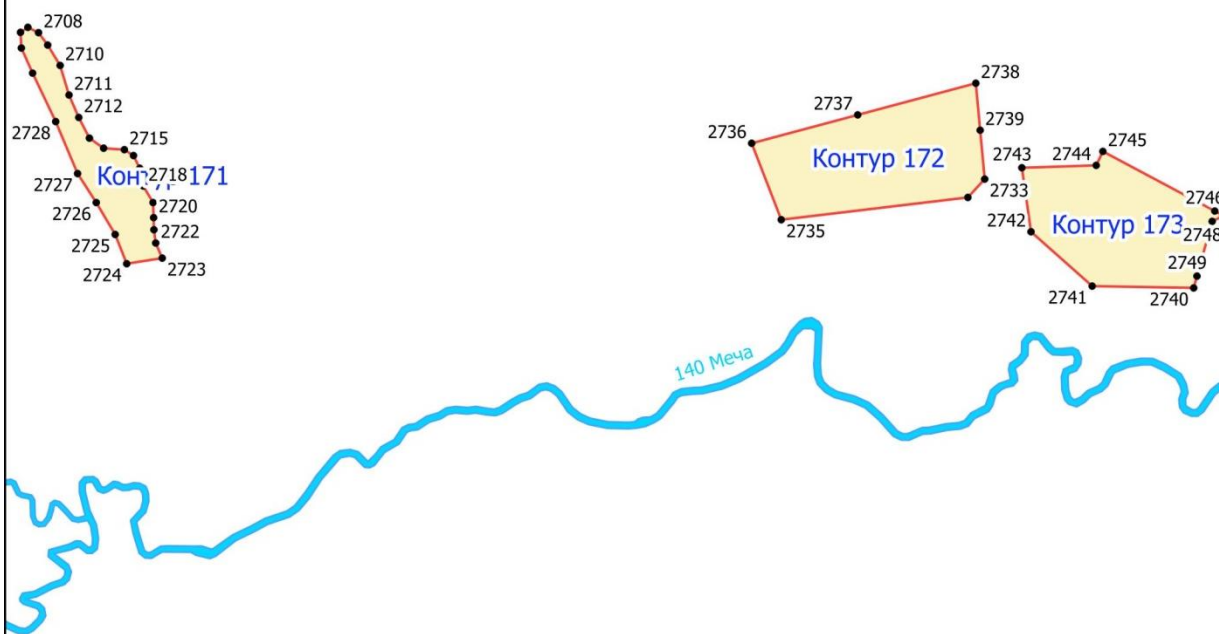





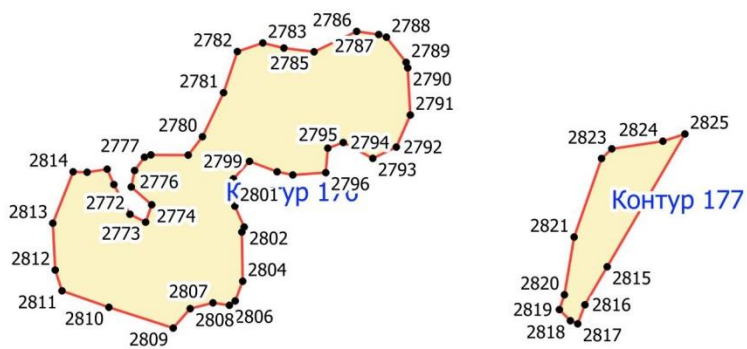


Княжая

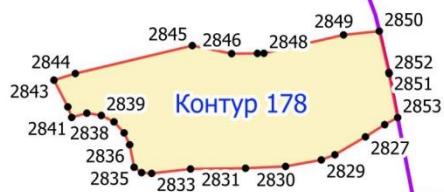
М 1:10000

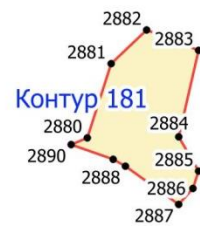
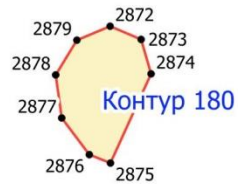
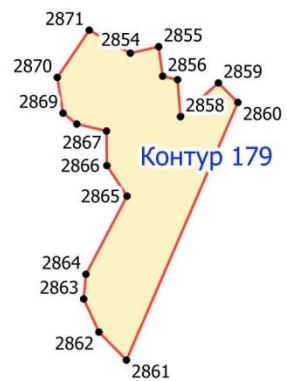


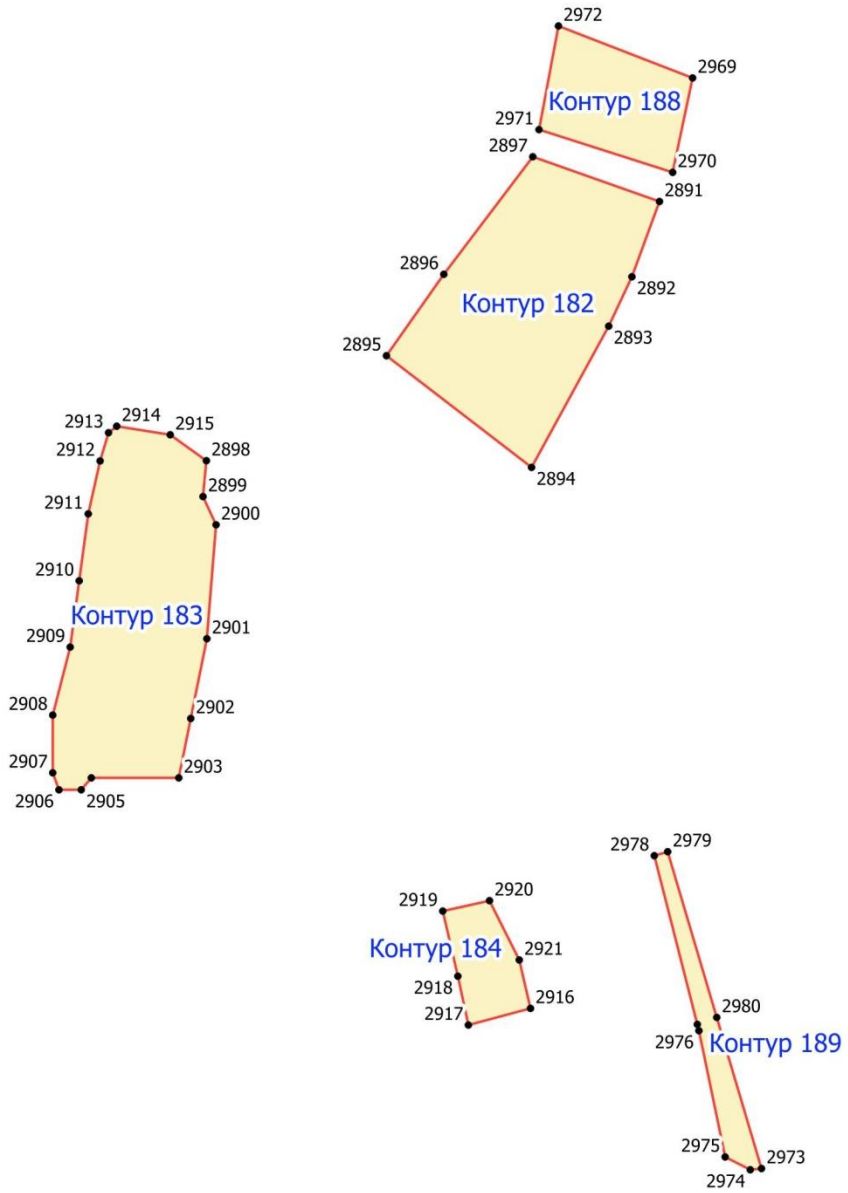


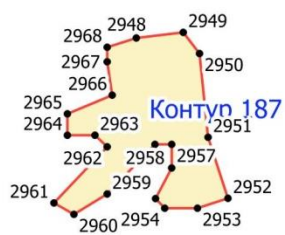
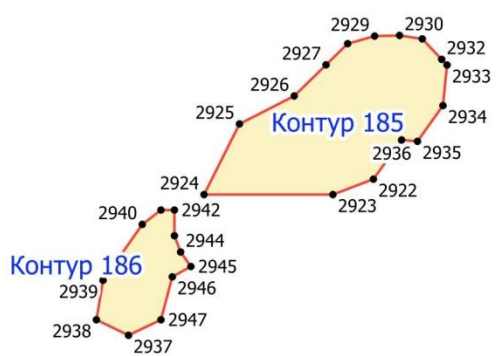


M 1:10000

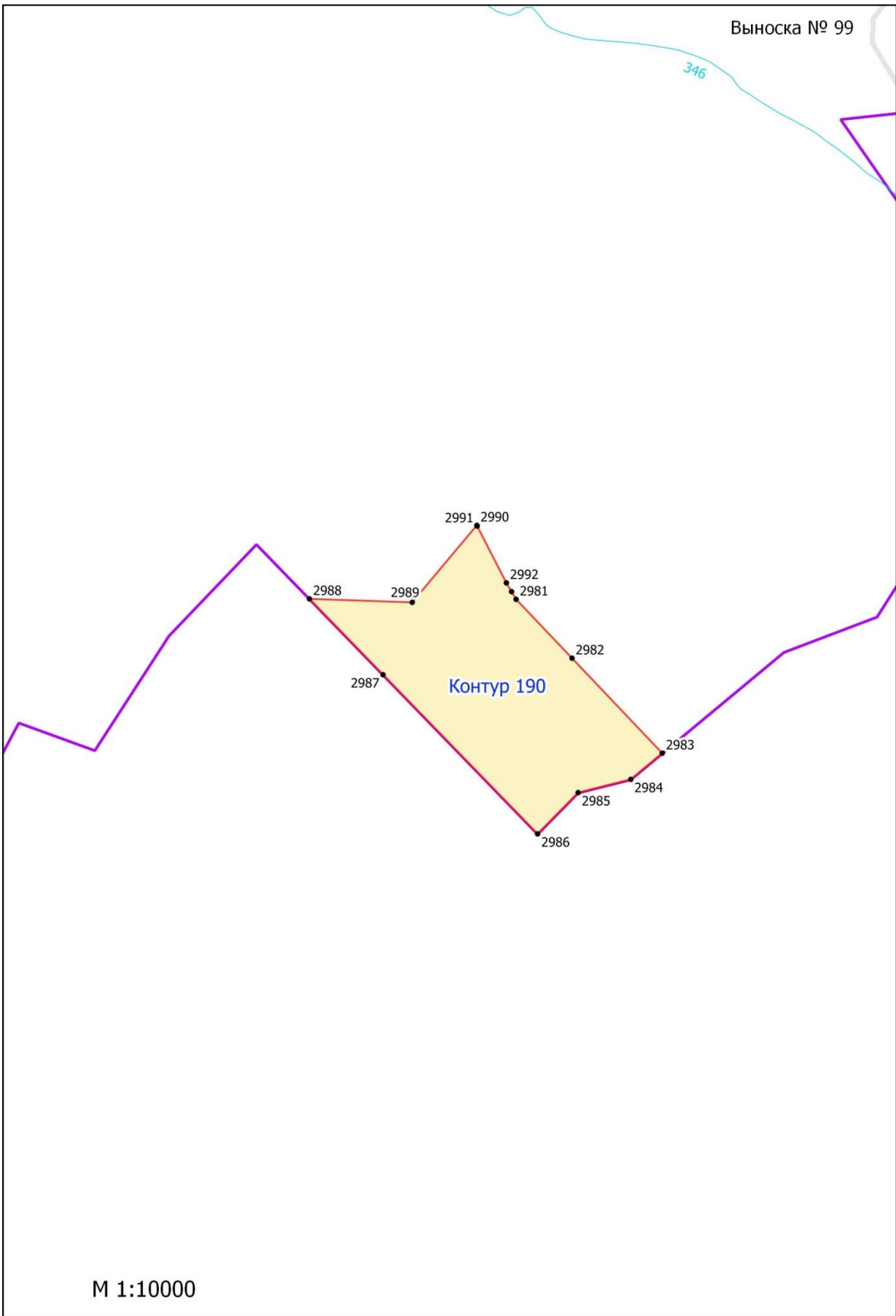








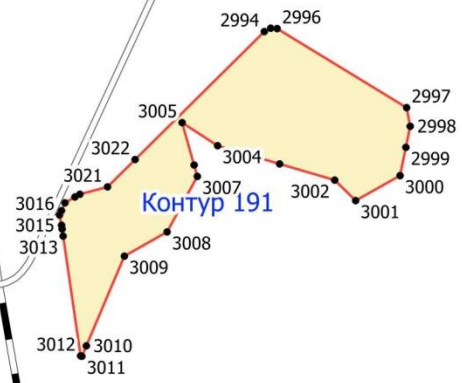
346



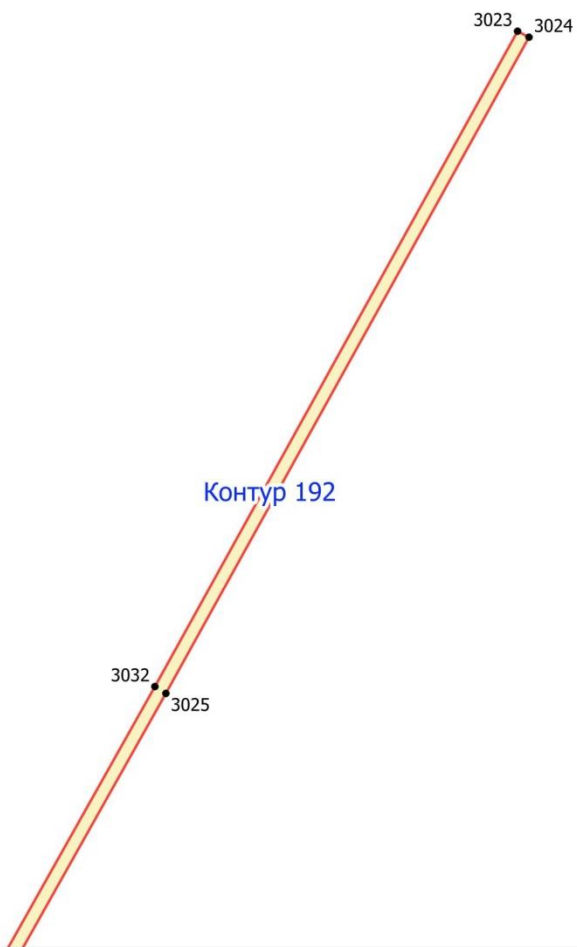
М 1:10000

Голдино

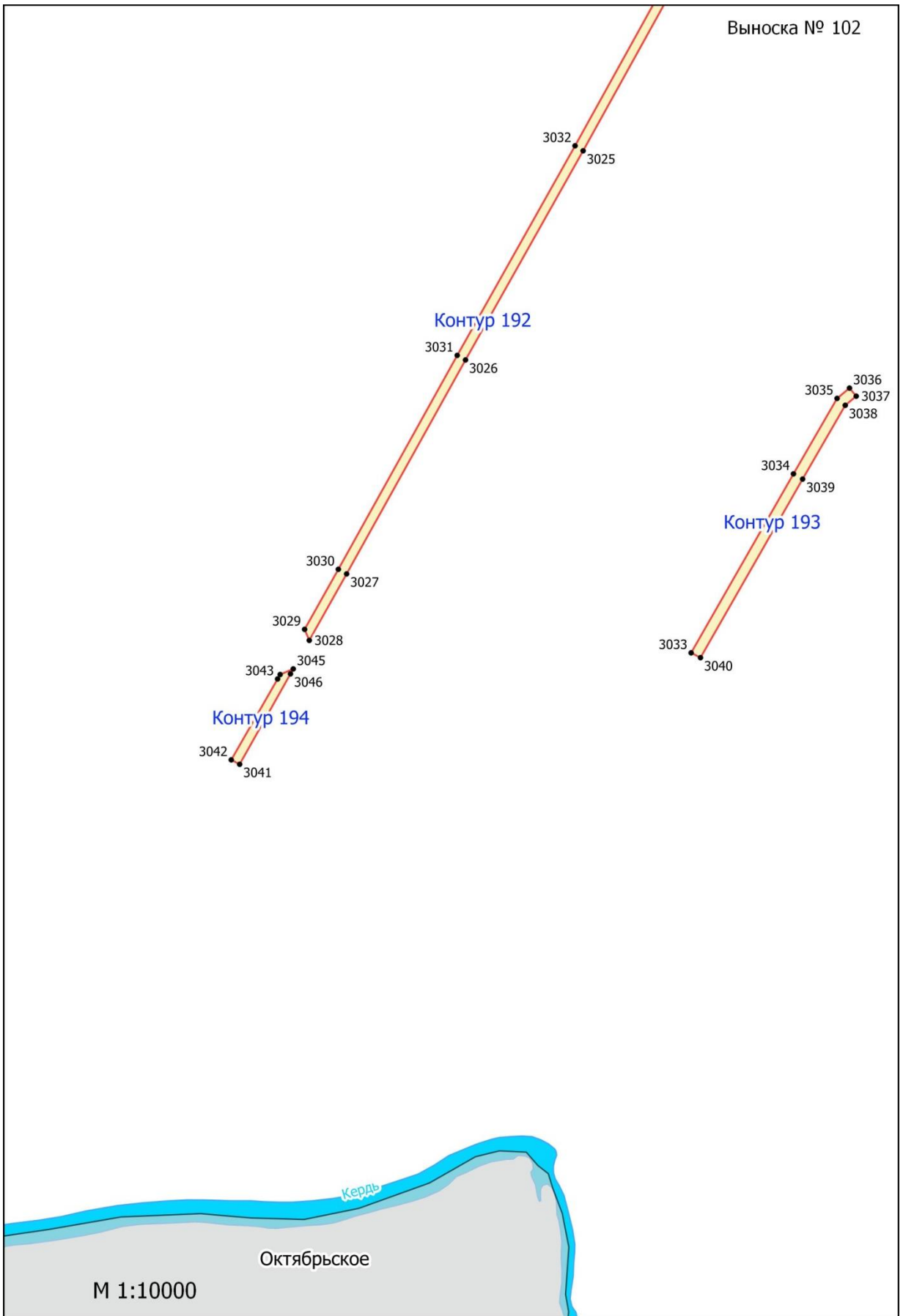
Выноска № 100



М 1:10000



М 1:10000



Октябрьское

3050 3051
3049 3047 **Контур 195**
3048

М 1:10000

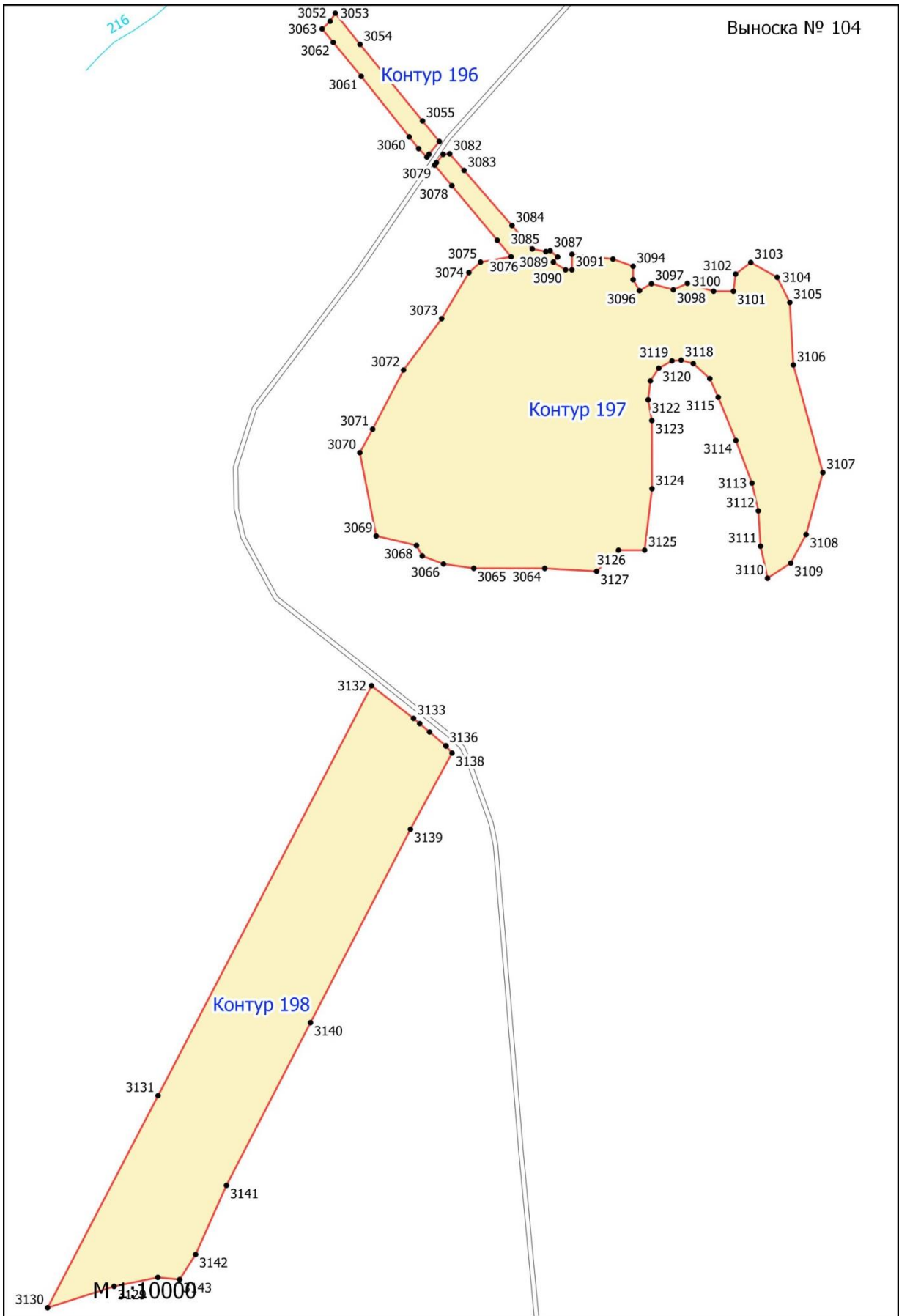
216

Контур 196

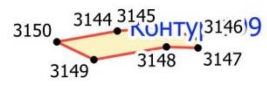
Контур 197

Контур 198

M 1:10000



руч. Каменка



Семенск

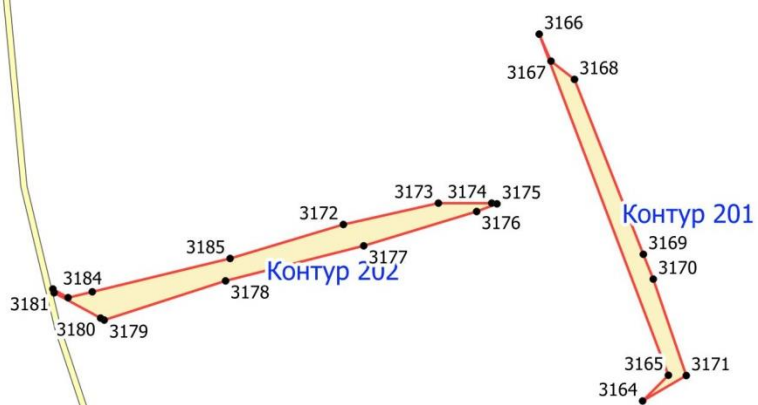
М 1:10000

Горелая

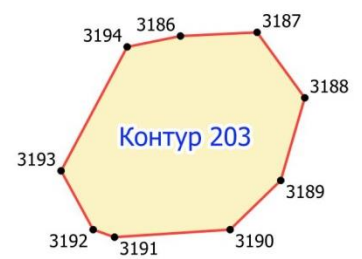

Пронск

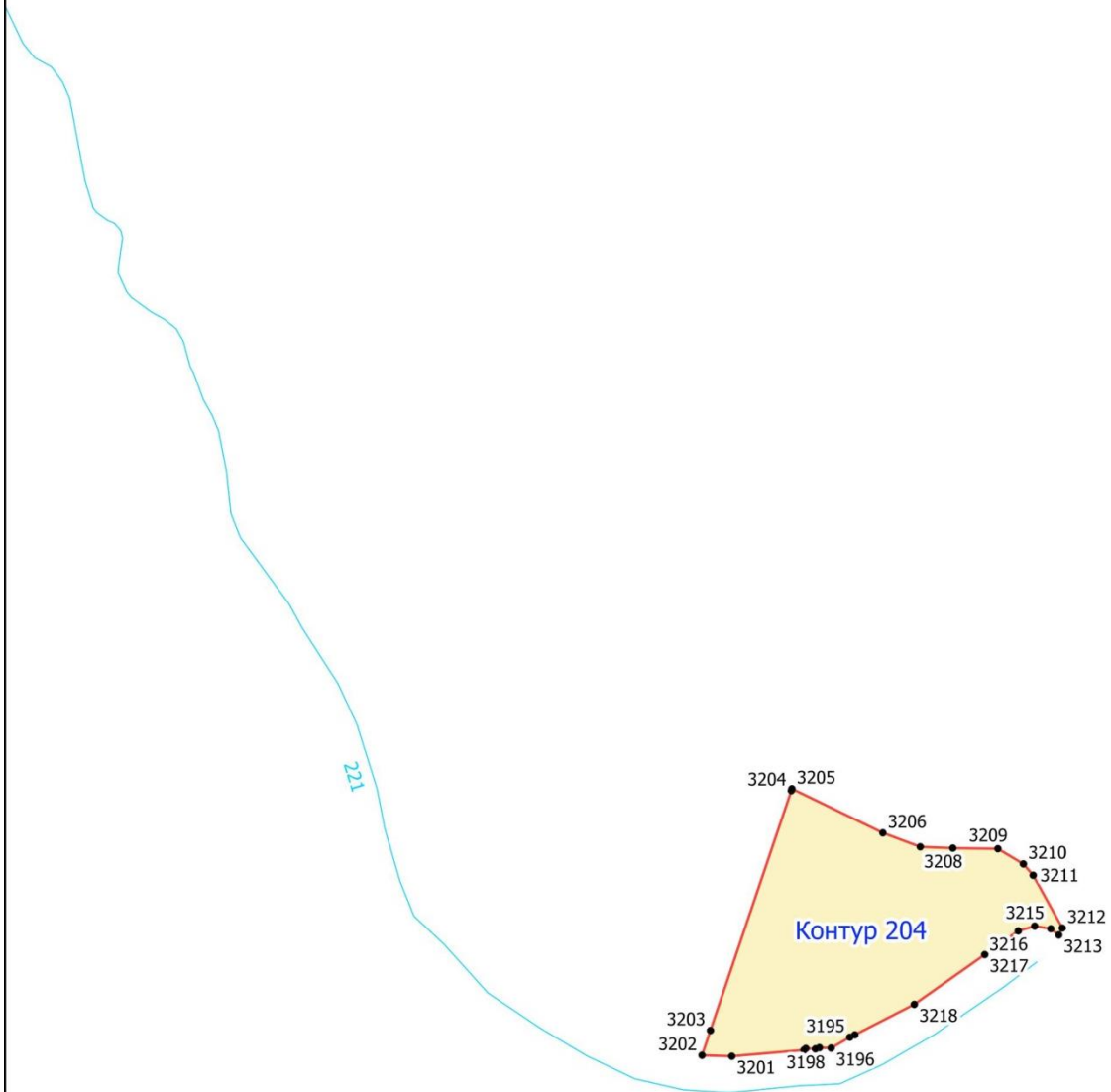
Выноска № 106

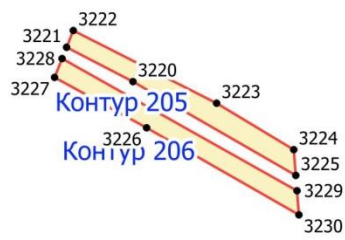
Проня



М 1:10000







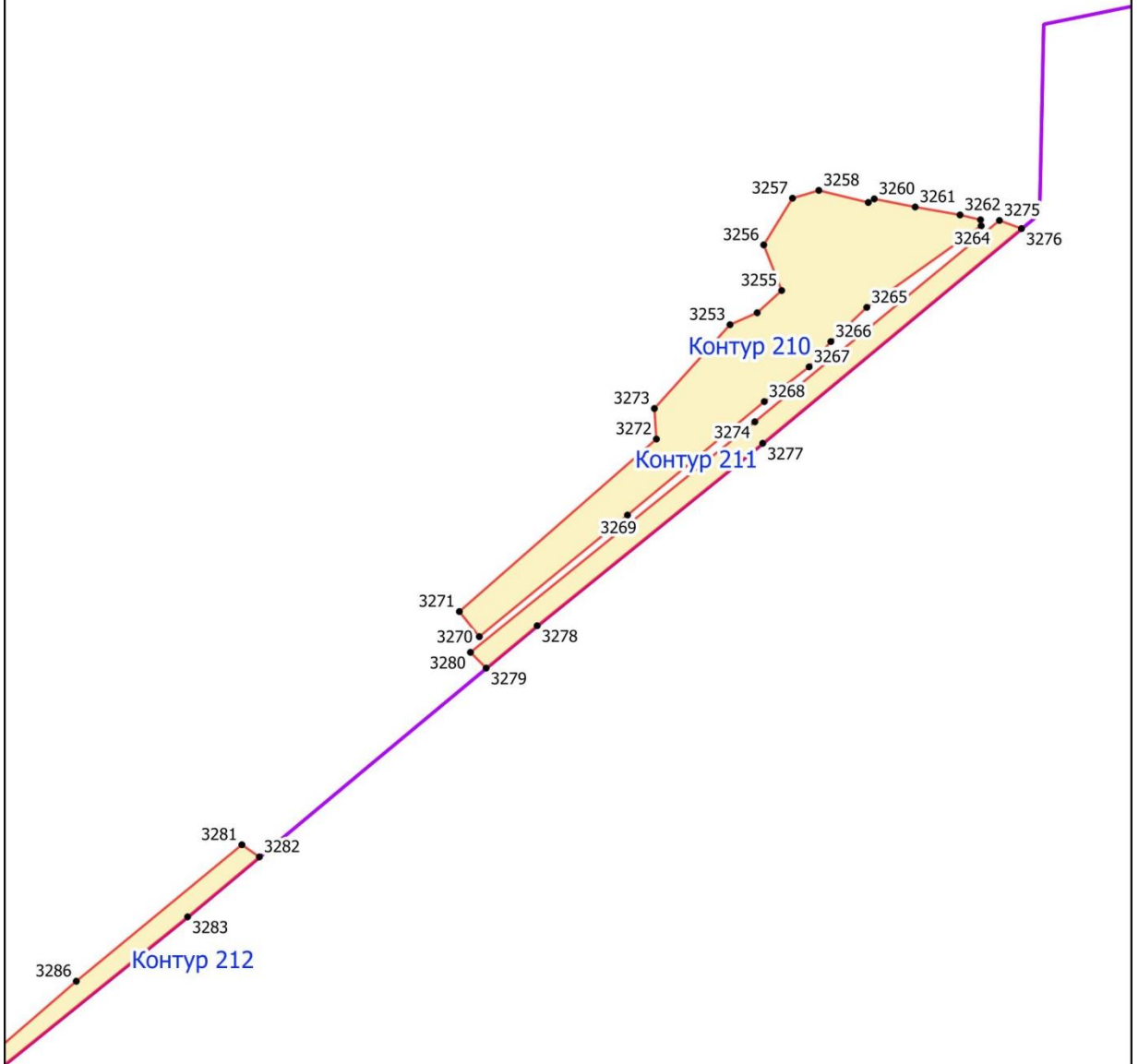


Выноска № 111

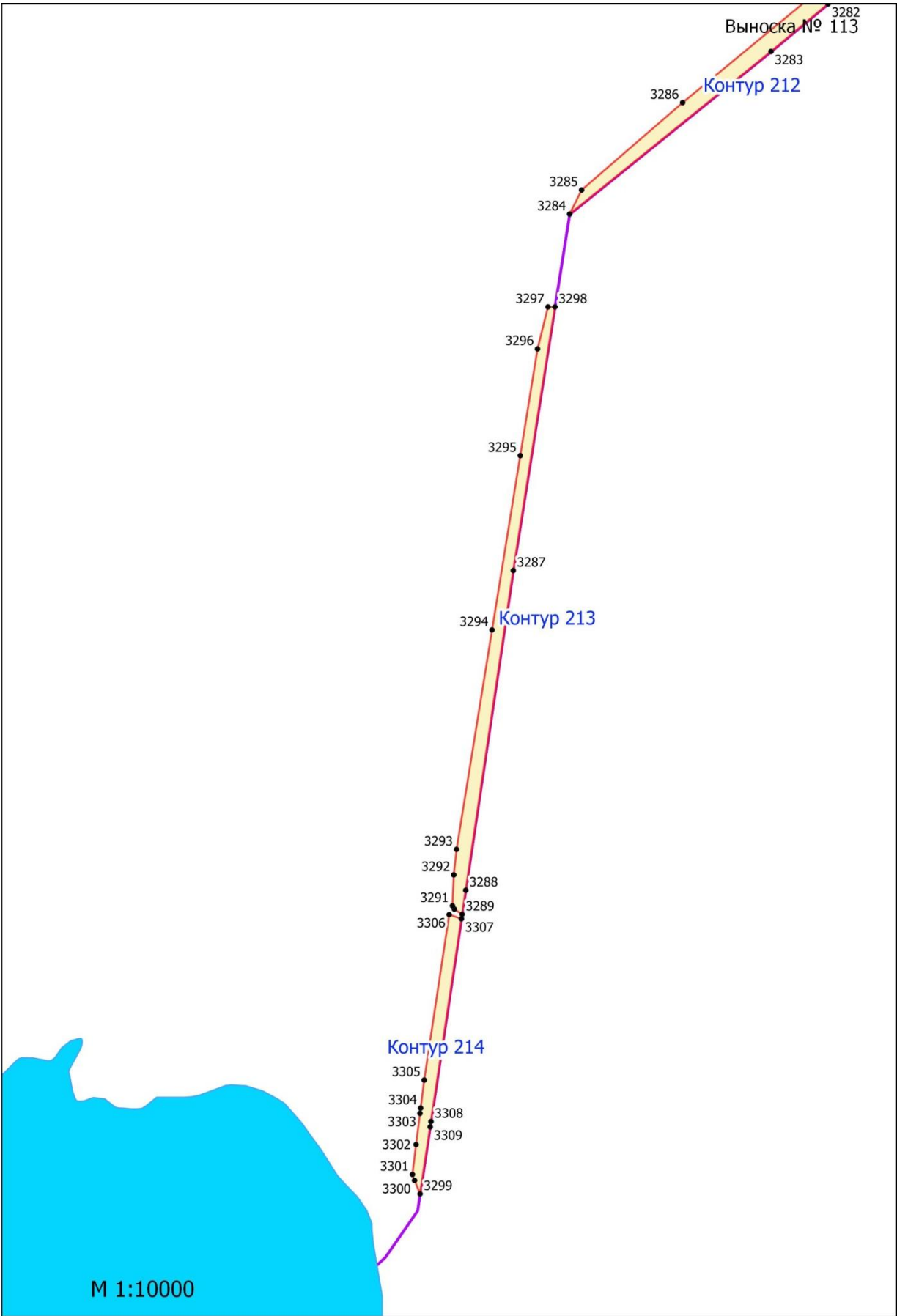
Проня



М 1:10000

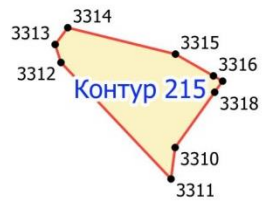


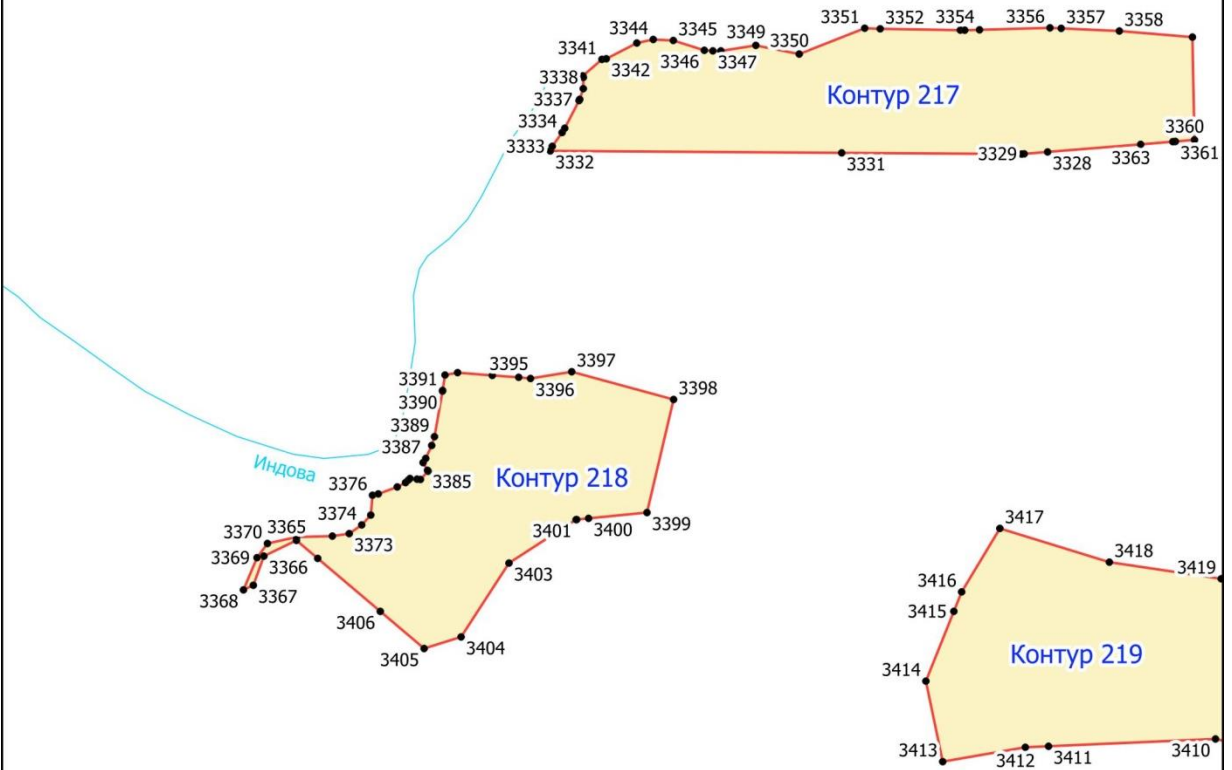
М 1:10000

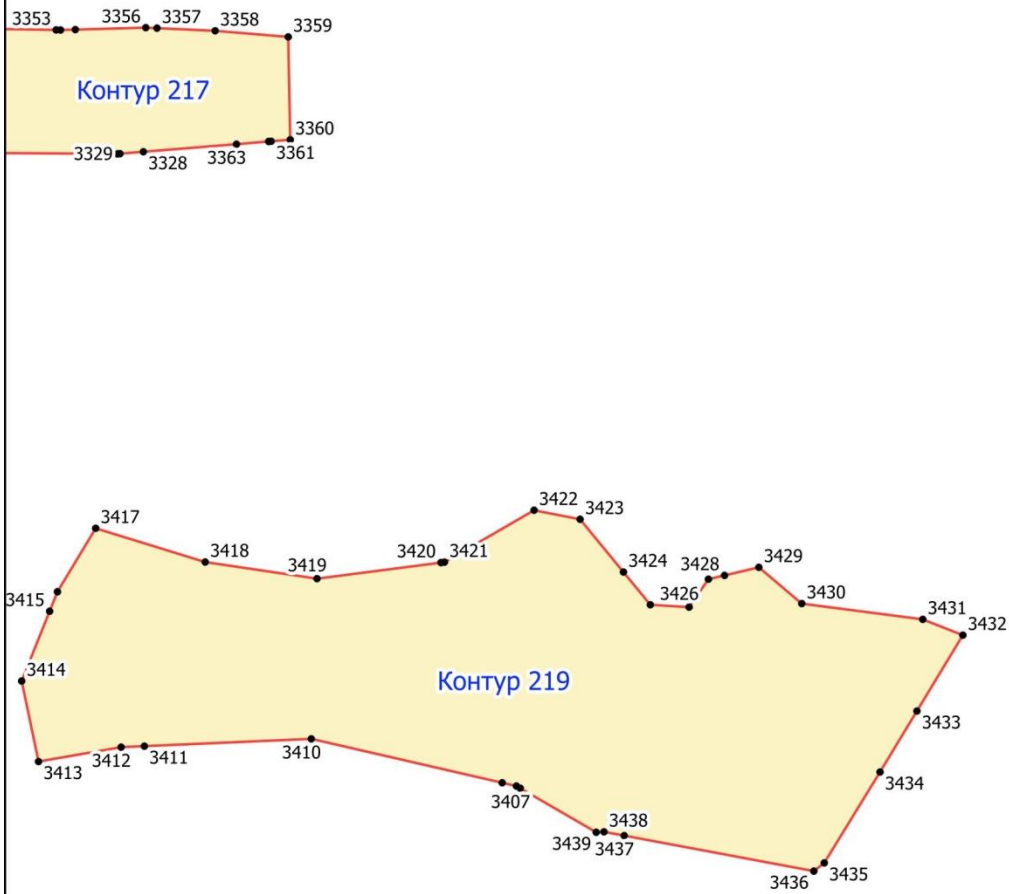


М 1:10000

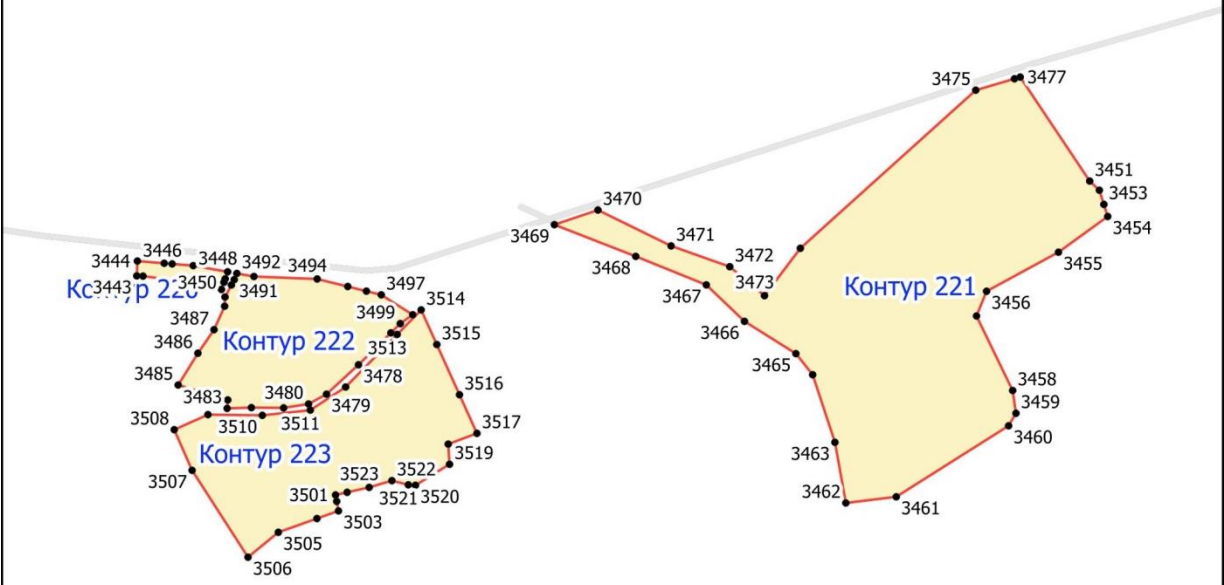
Свиридовка






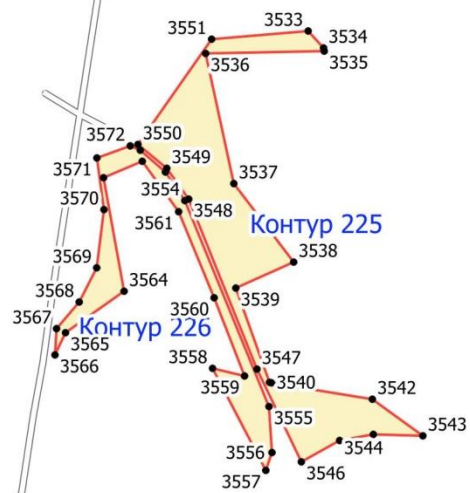


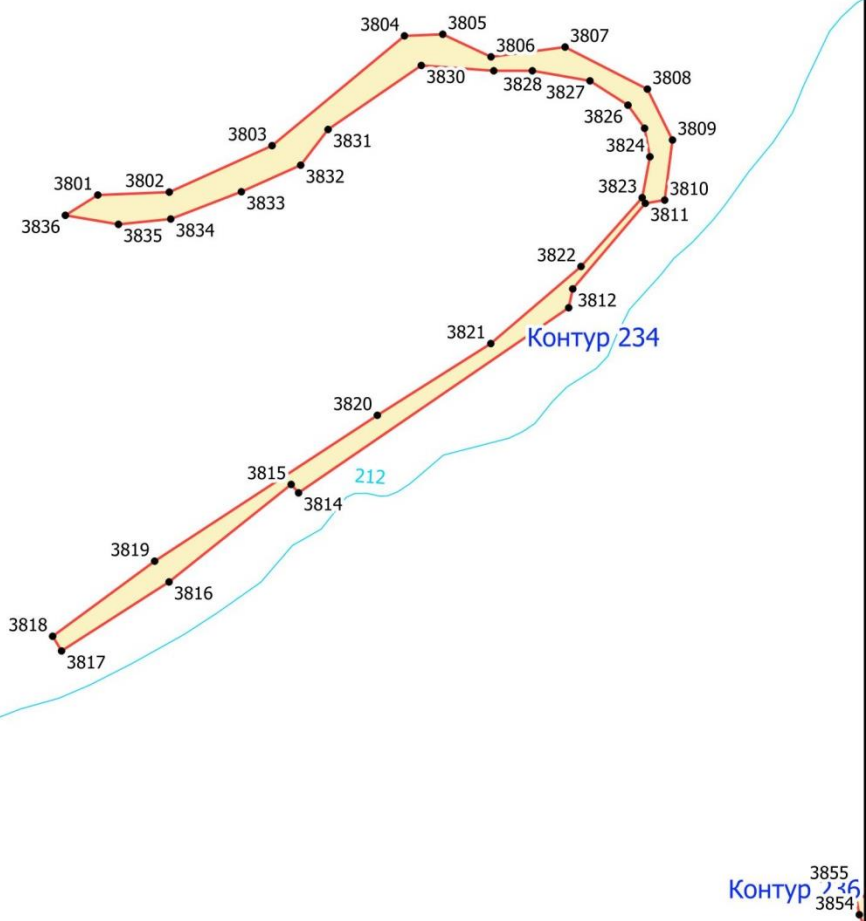
М 1:10000

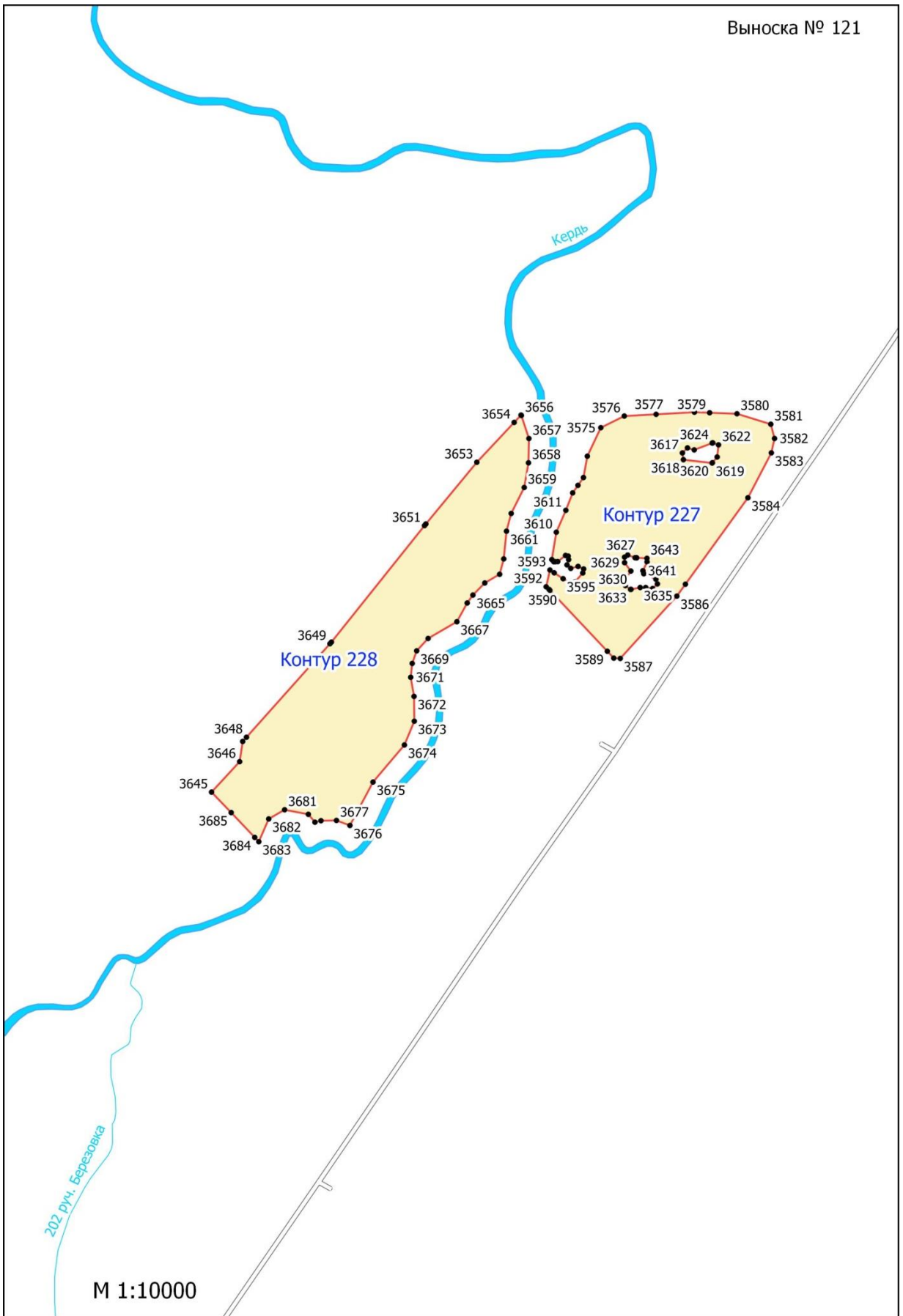


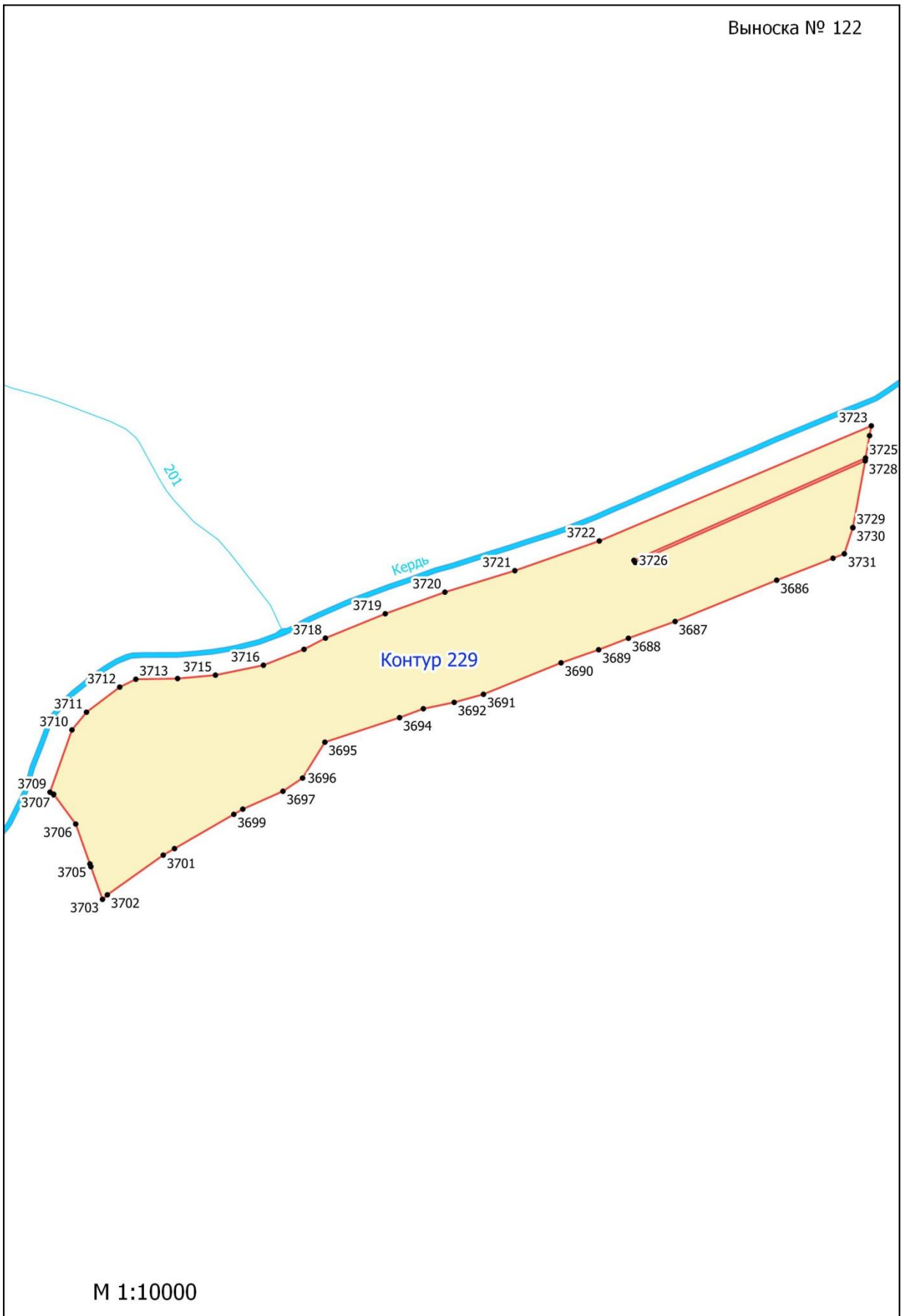
М 1:10000





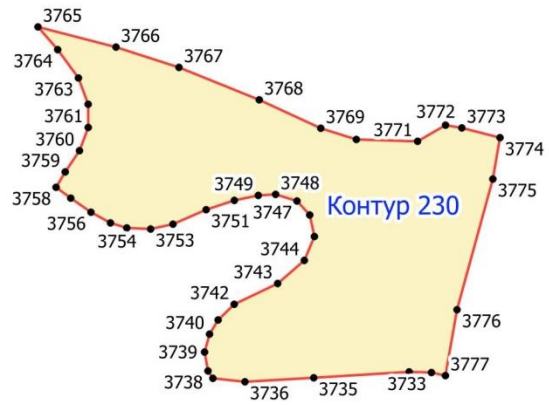


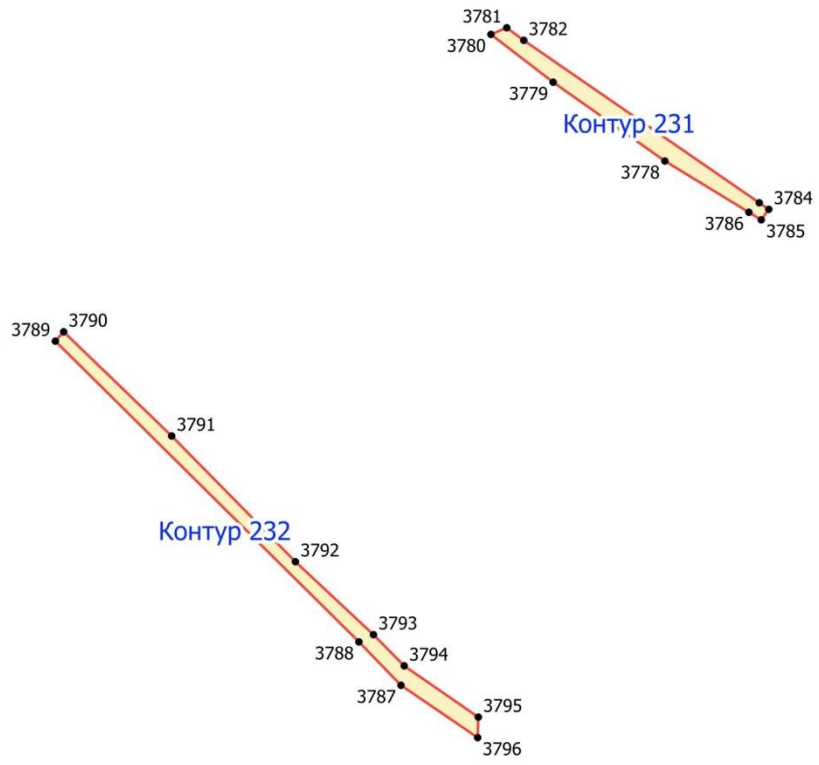




М 1:10000

202 р.ч. Березовка

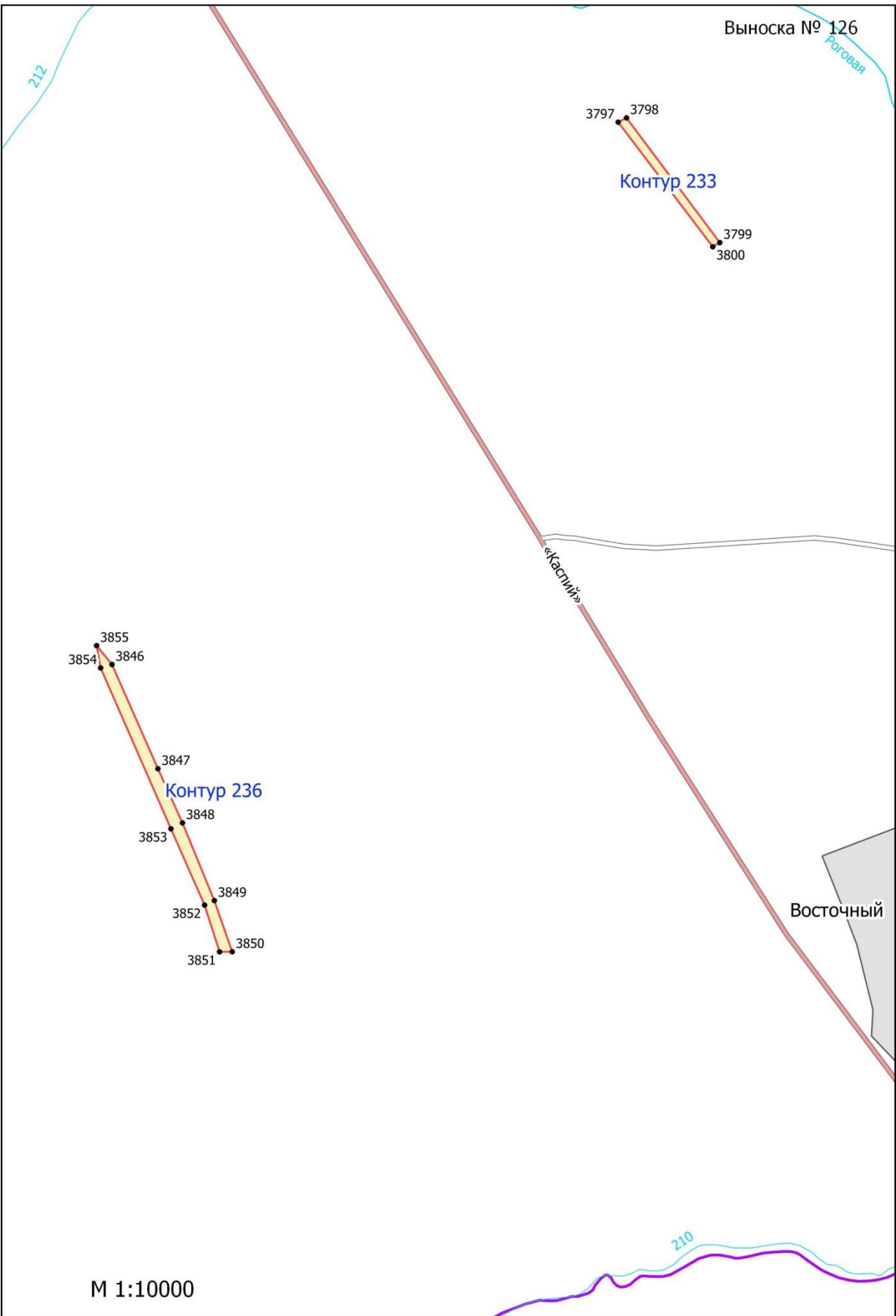




М 1:10000

Семенск





3797 3798

Контур 233

3799
3800

3855
3854 3846

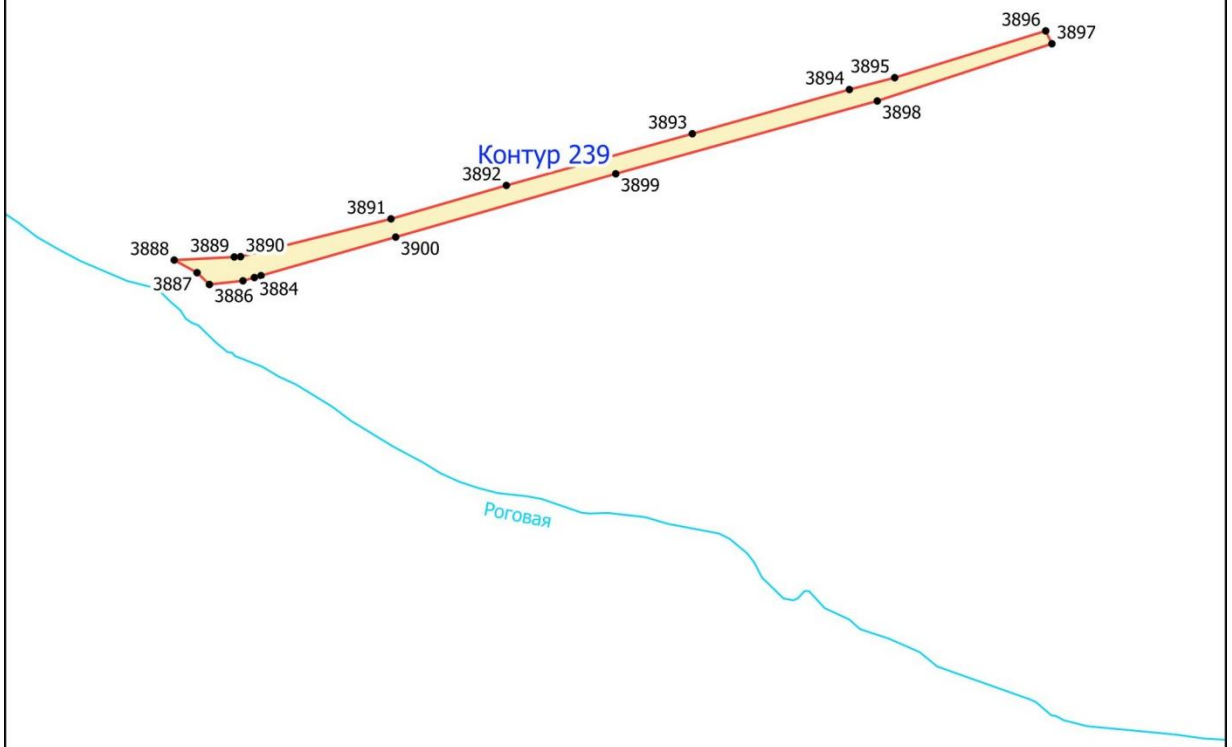
3847
Контур 236

3848
3853
3849
3852
3851 3850

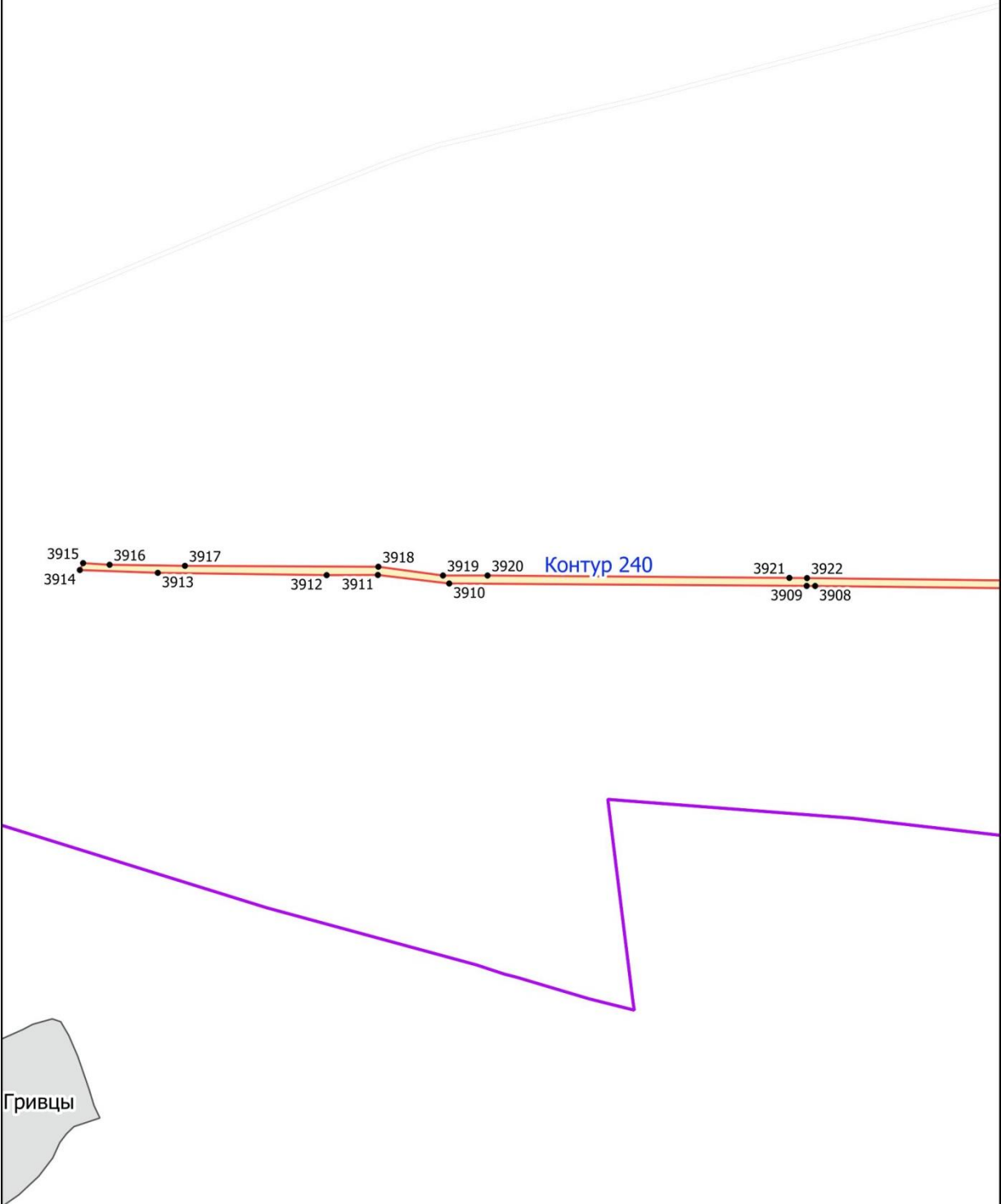
Восточный

М 1:10000





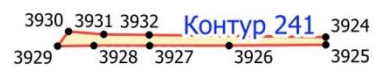

М 1:10000



Гривцы

М 1:10000

Булчэво
Выноска № 130



M 1:10000