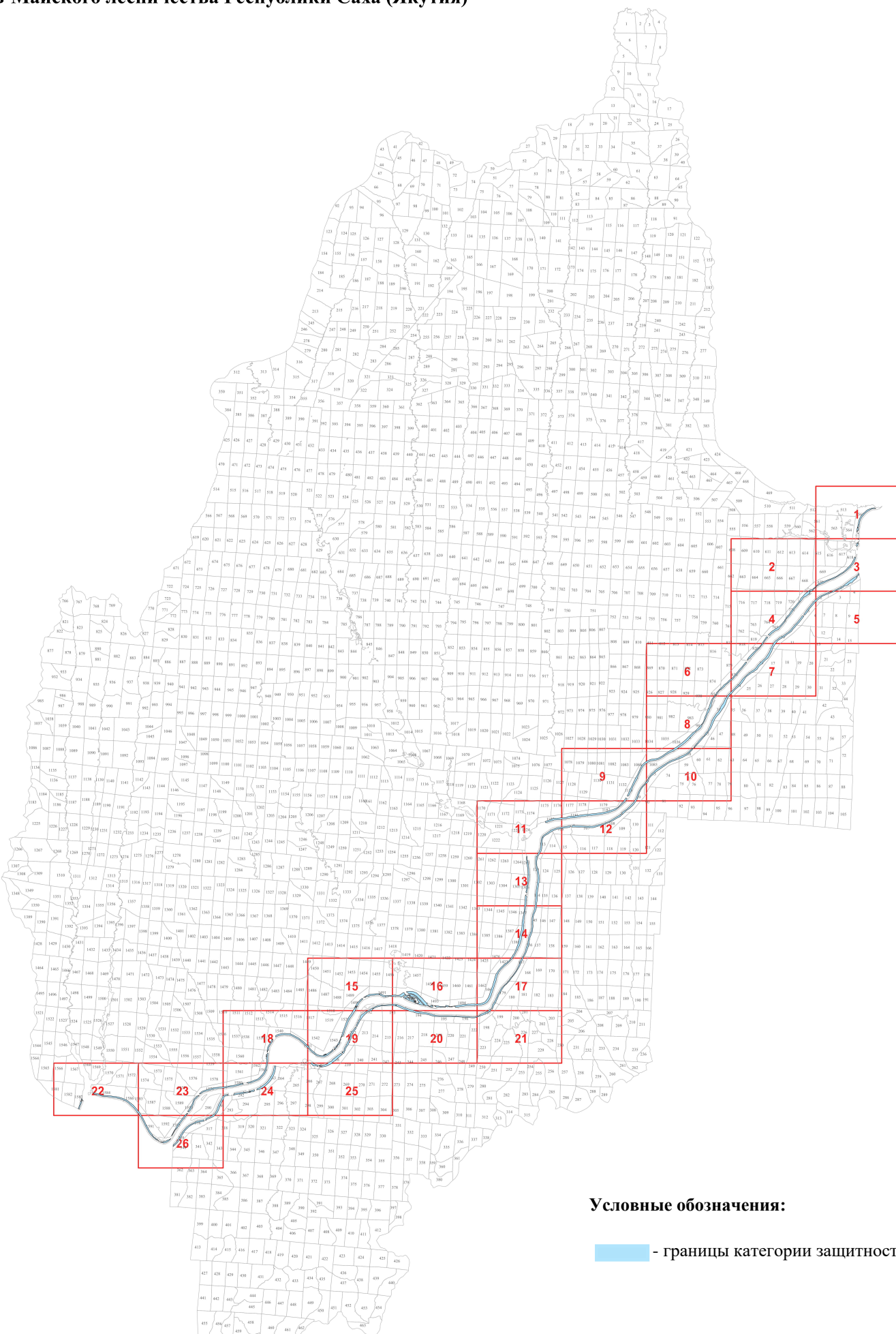




**Графическое описание местоположения границ земель, на которых  
располагаются ценные леса (нерестоохраняемые полосы лесов),  
на территории Усть-Мильского участкового лесничества  
Усть-Майского лесничества Республики Саха (Якутия)**

Приложение № 10 к приказу Рослесхоза  
от 27.01.2023 № 40

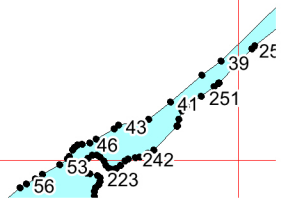


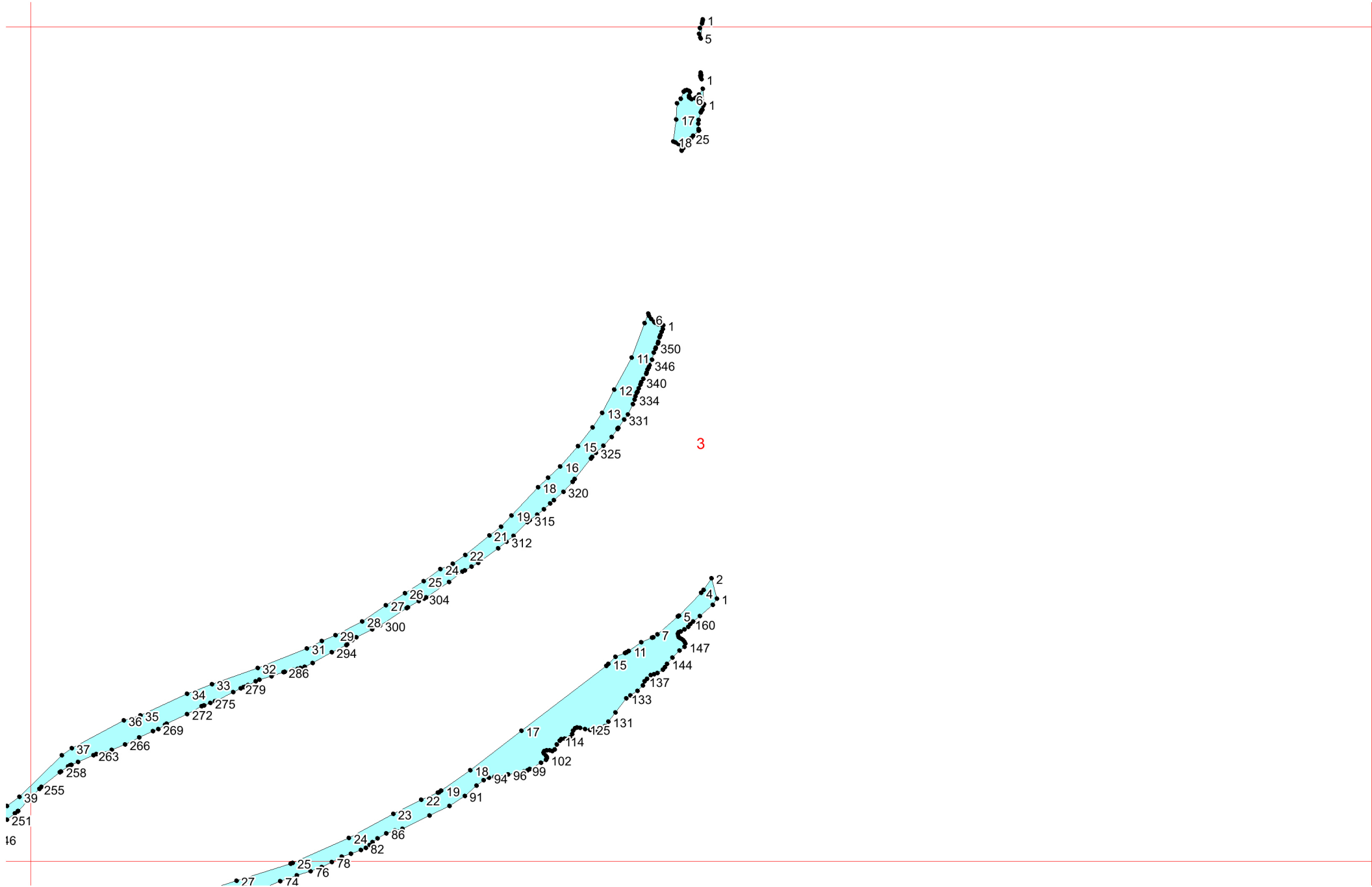
**Условные обозначения:**


 - границы категории защитности



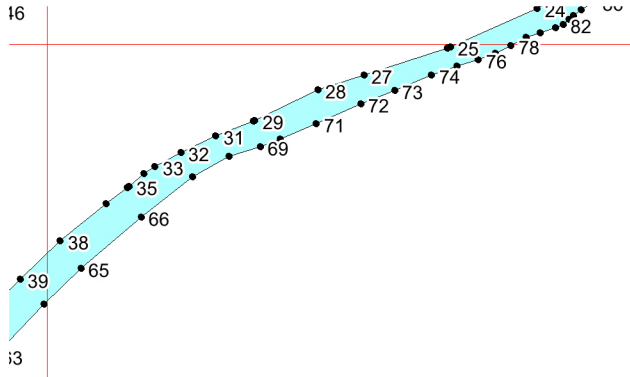
2



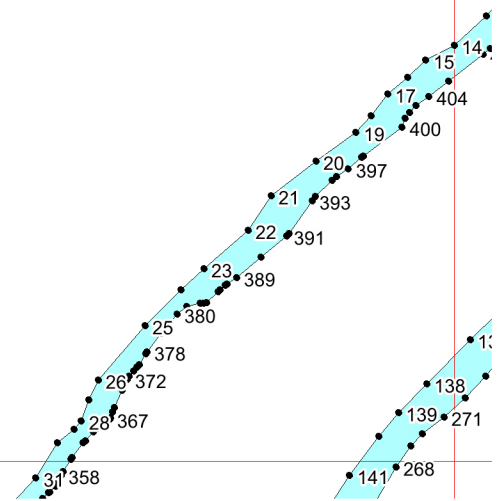





4




6












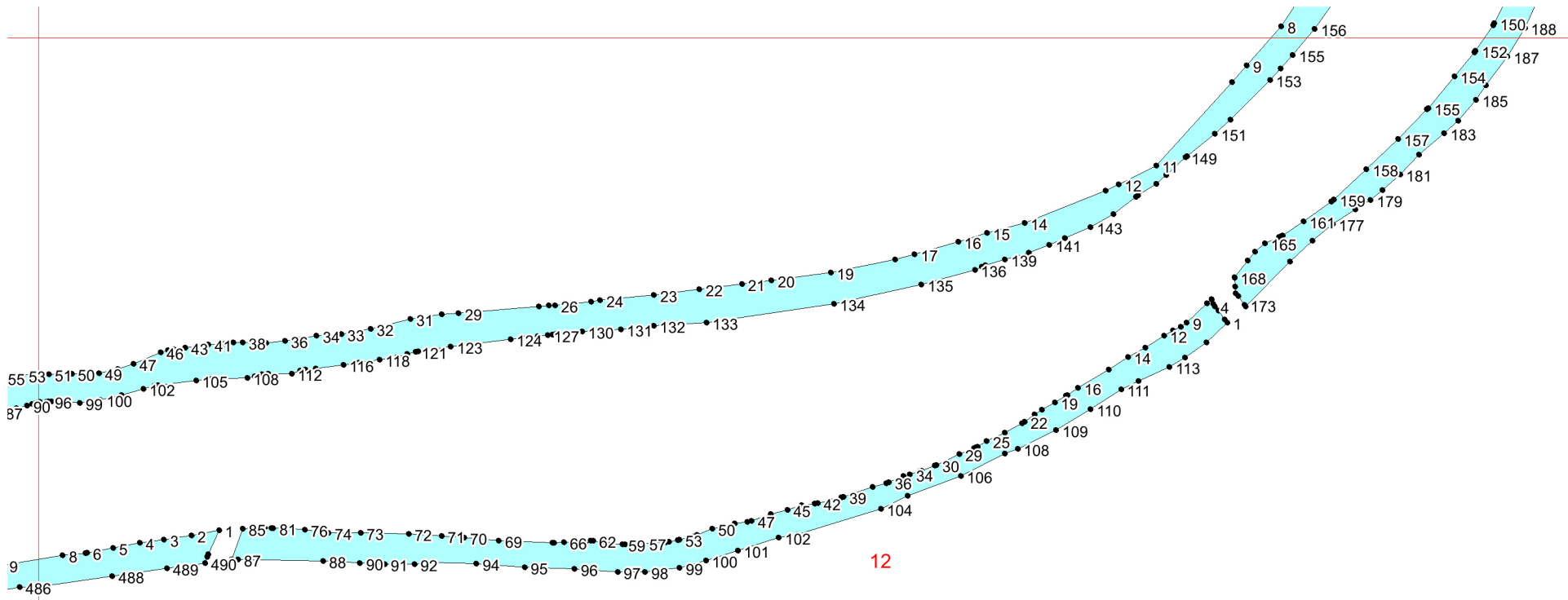
9

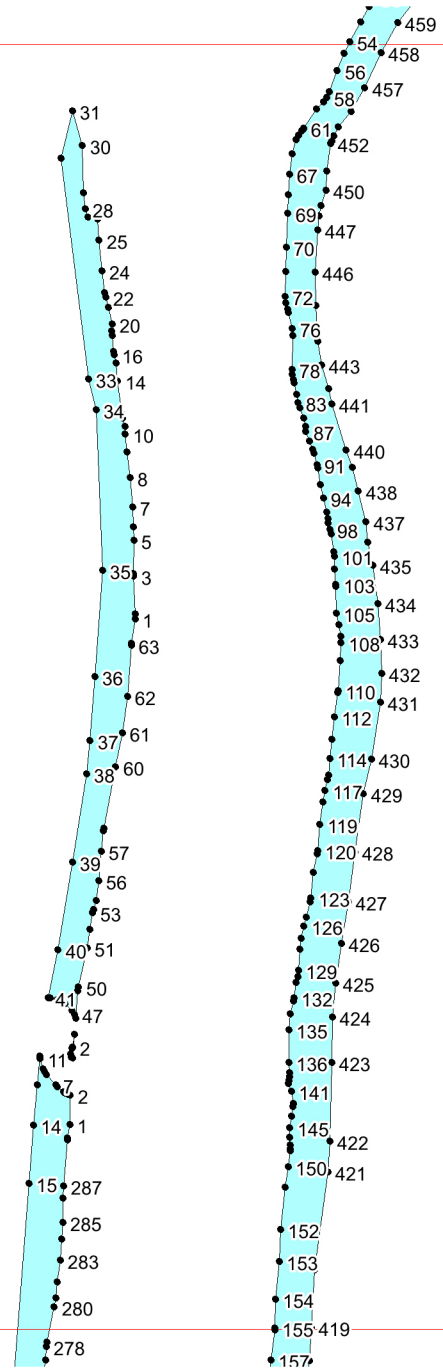


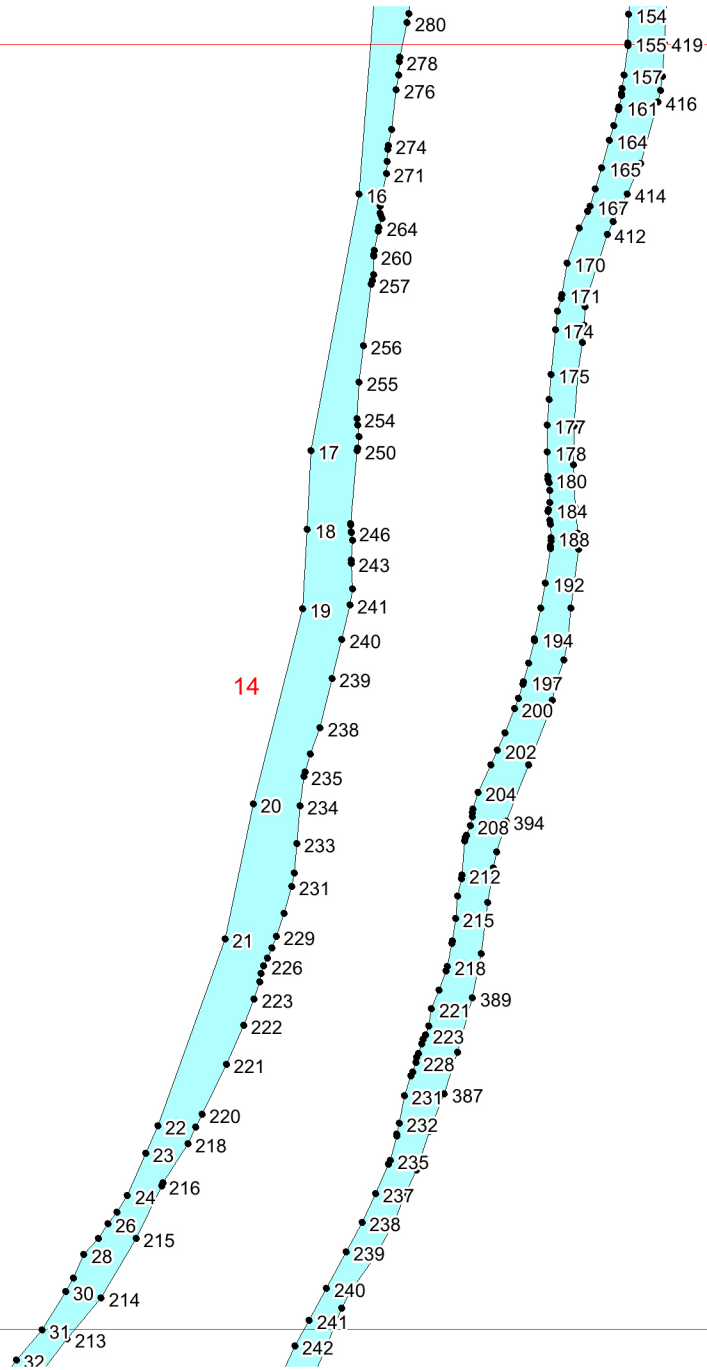


10

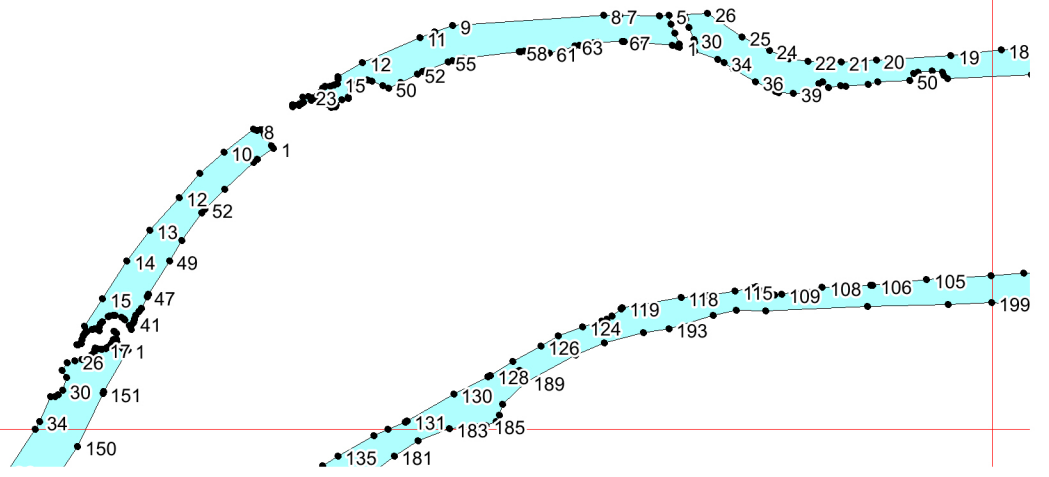




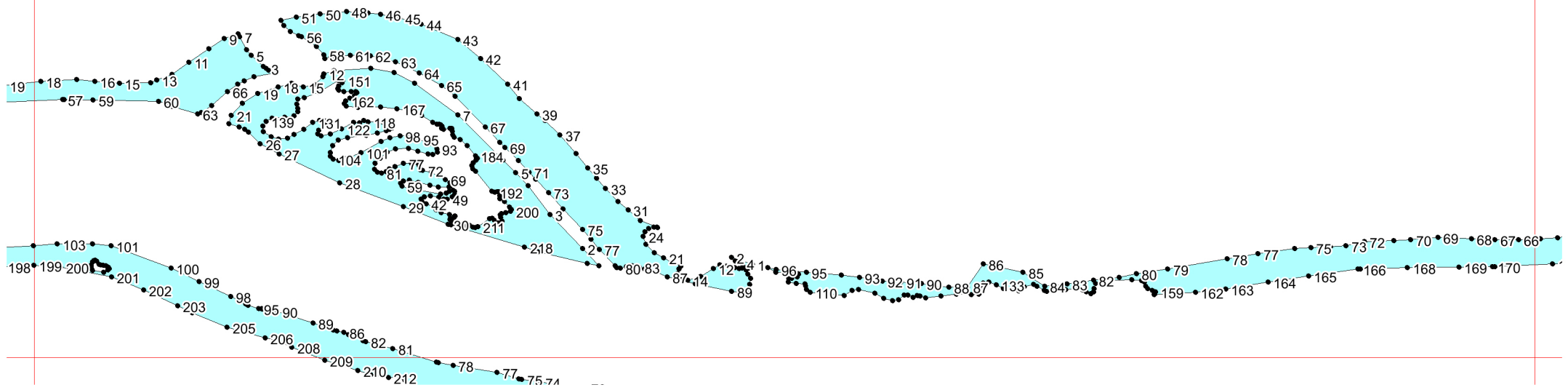





15






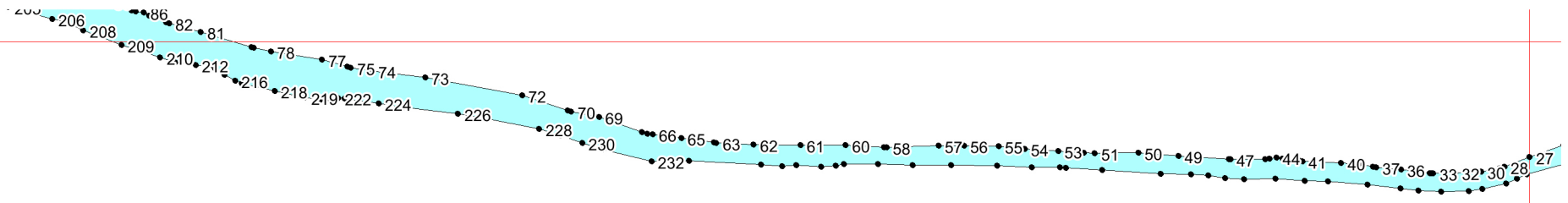


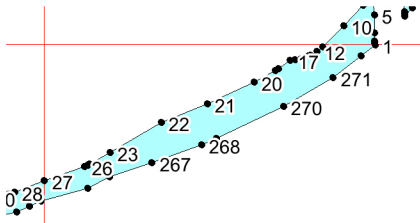


18









22

