Приложение № 18 к приказу Рослесхоза
от 28.02.2023 № 281

**Графическое описание местоположения границ земель,
на которых располагаются леса,
выполняющие функции защиты природных и иных объектов
(леса, расположенные в защитных полосах лесов),
на территории Пычасского участкового лесничества
Можгинского лесничества
Удмуртской Республики**

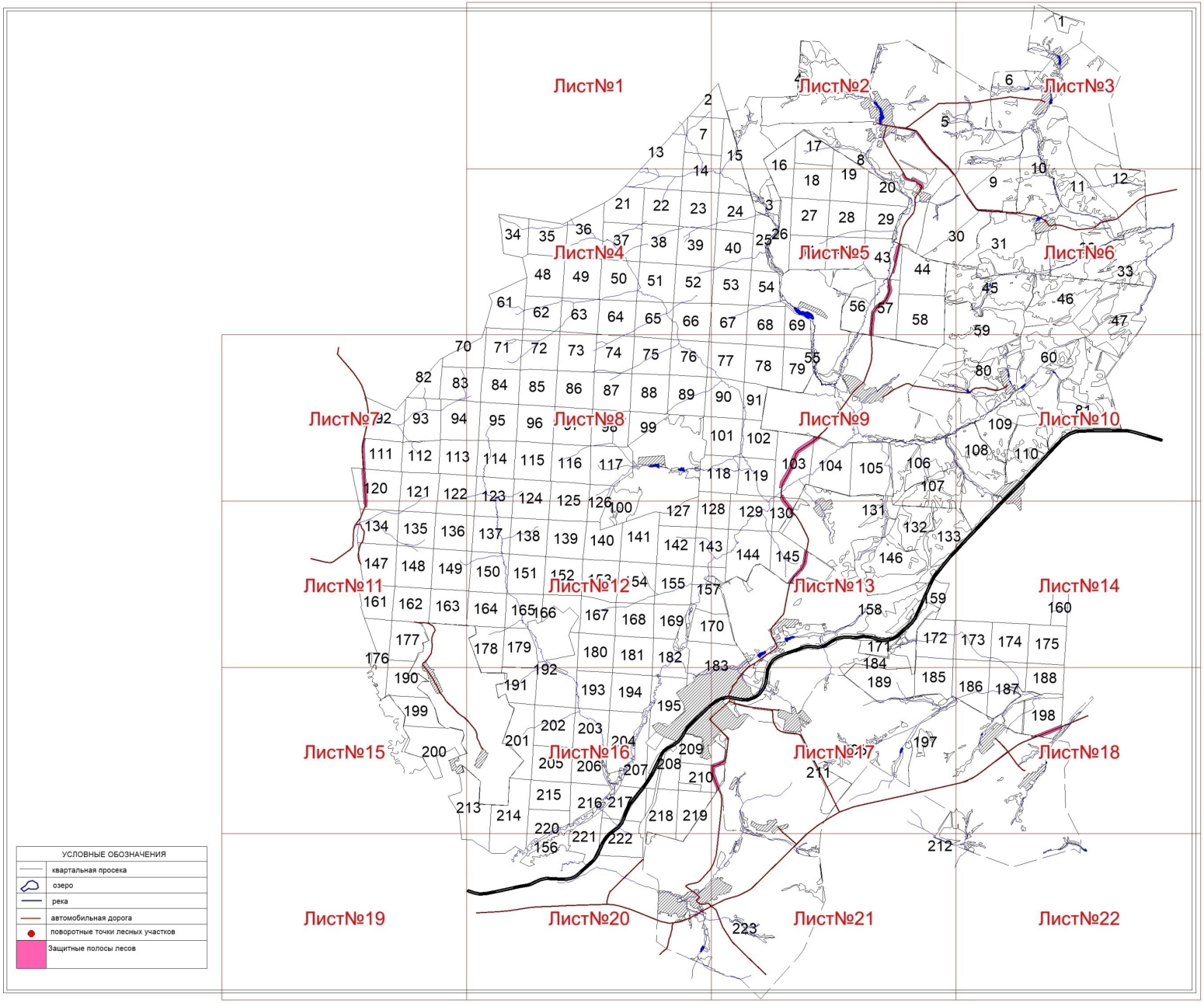

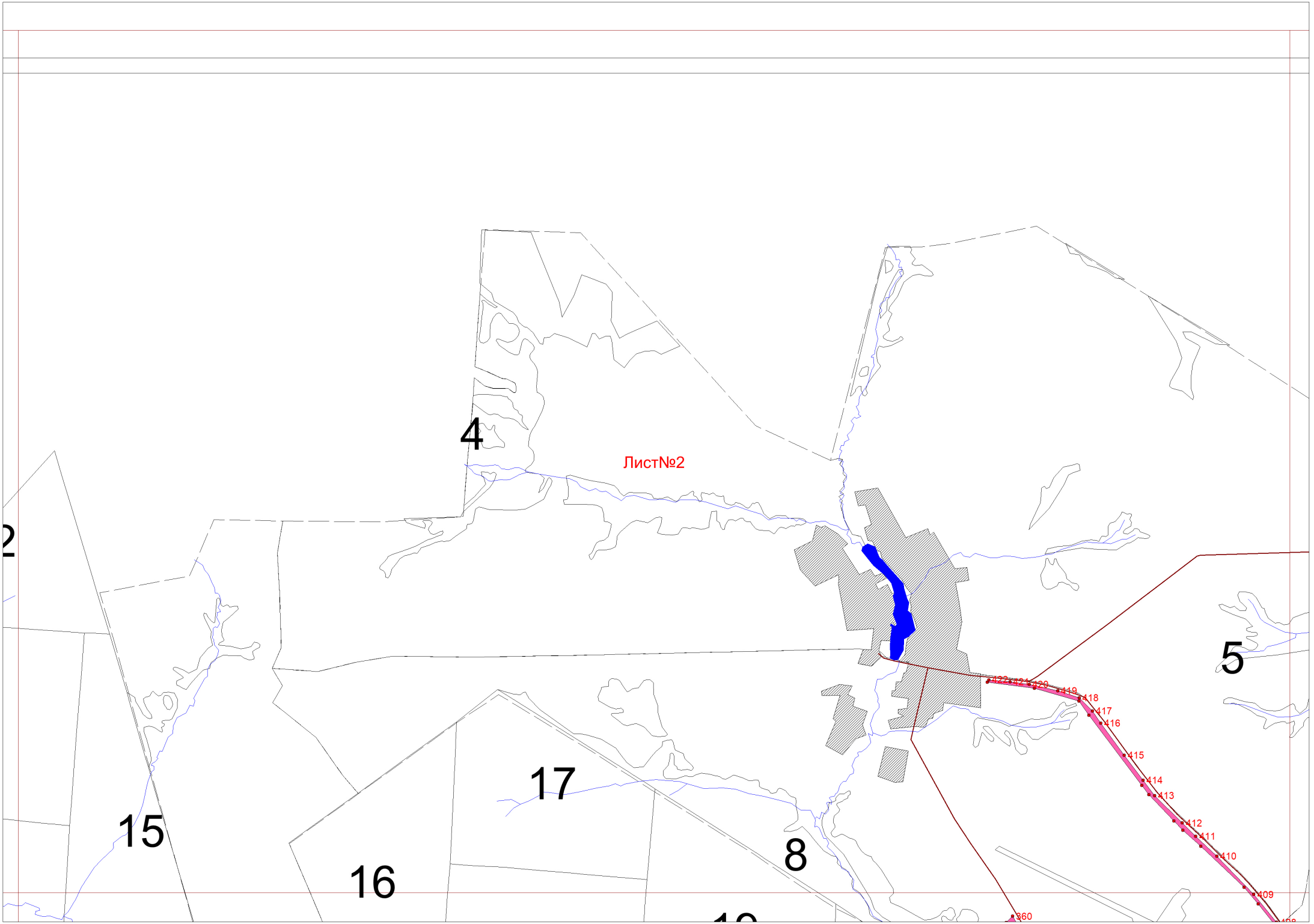

Лист№2
4
5
15
16
17
8
2
422
421
420
419
418
417
416
415
414
413
412
411
410
409
360

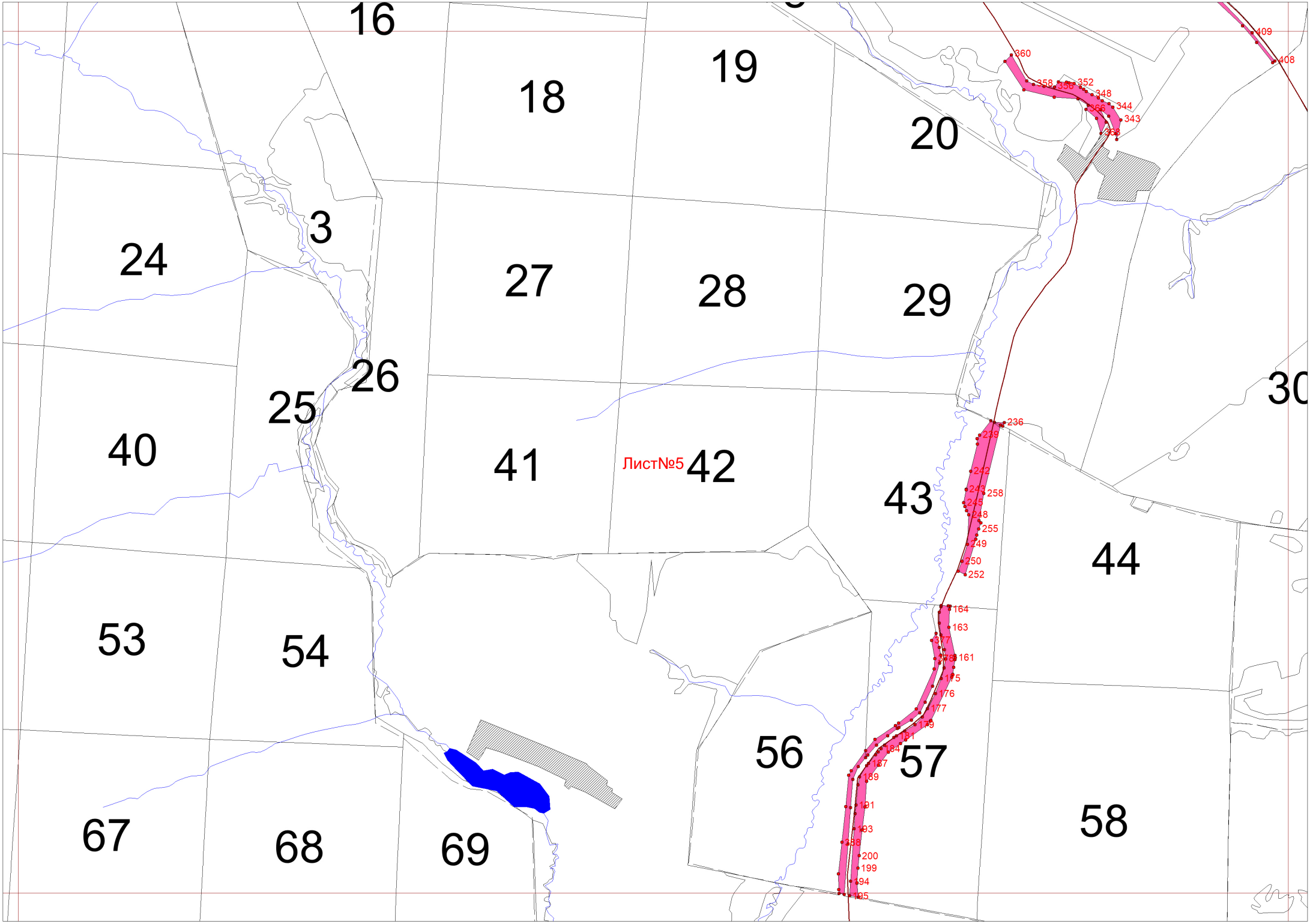
16
18
19
20
3
24
27
28
29
26
25
30
40
41
Лист№5
42
43
44
53
54
56
57
58
67
68
69
360
358
356
352
348
344
343
409
408
236
239
242
243
258
245
248
255
249
250
252
164
163
161
175
176
177
179
181
184
187
189
191
193
200
199
194
195

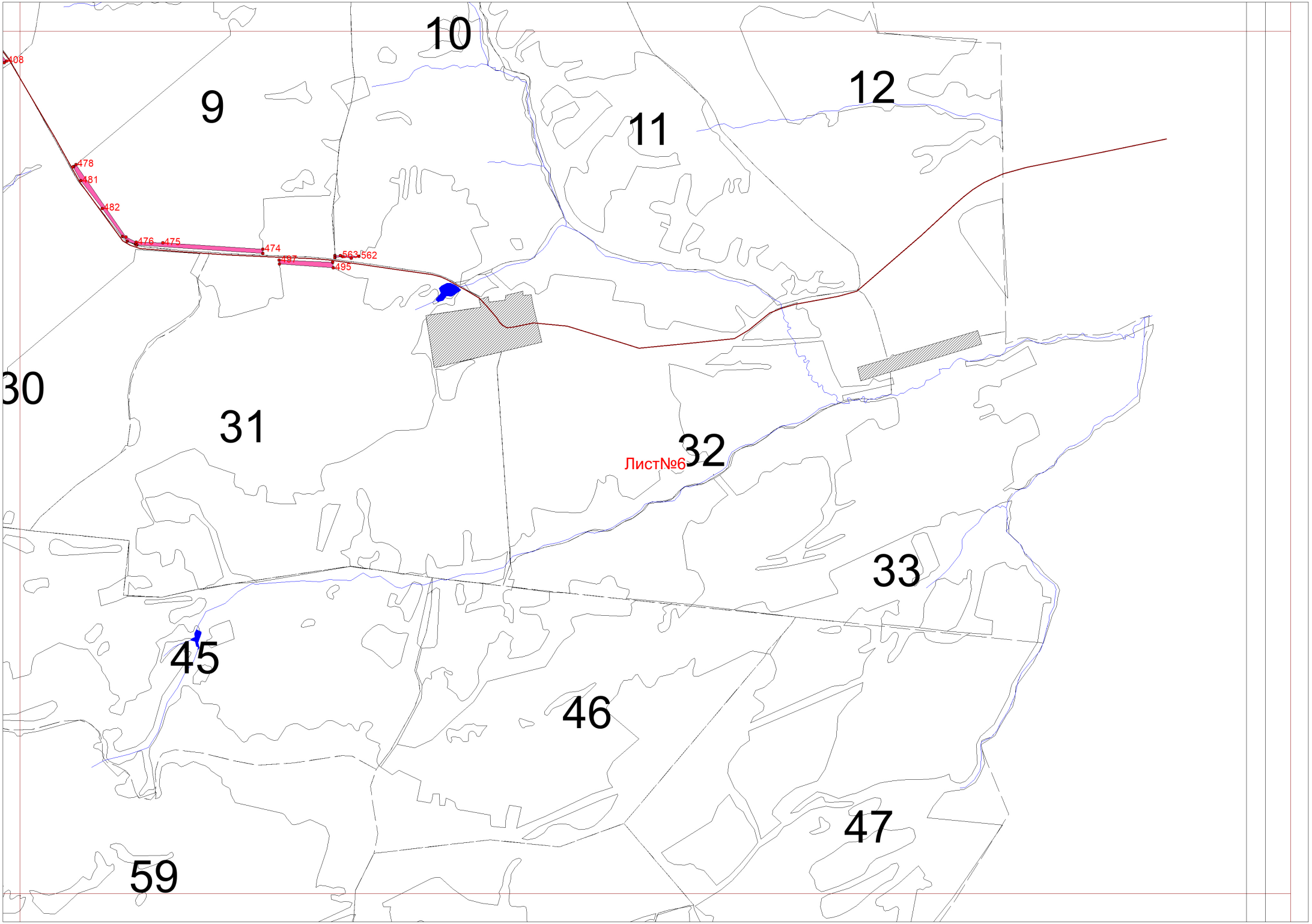
10
9
12
11
478
481
482
476
475
474
563
562
487
495
30
31
32
Лист№6
33
45
46
47
59

70
82
83
Лист№7
92
93
94
97
96
95
107
111
112
113
94
93
112
92
114
120
121
122
90

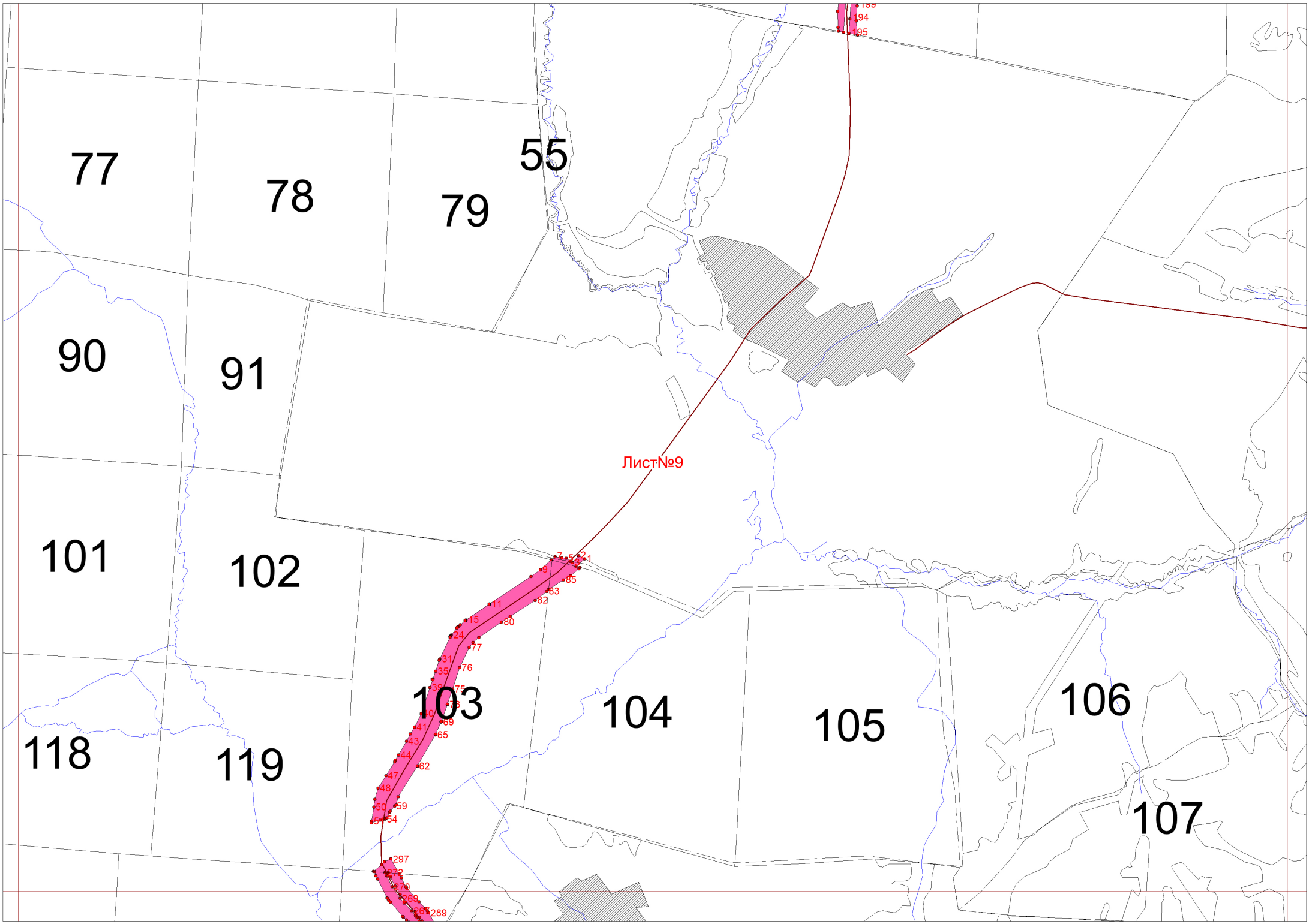
77
78
79
55
90
91
101
102
103
104
105
106
107
118
119
Лист№9

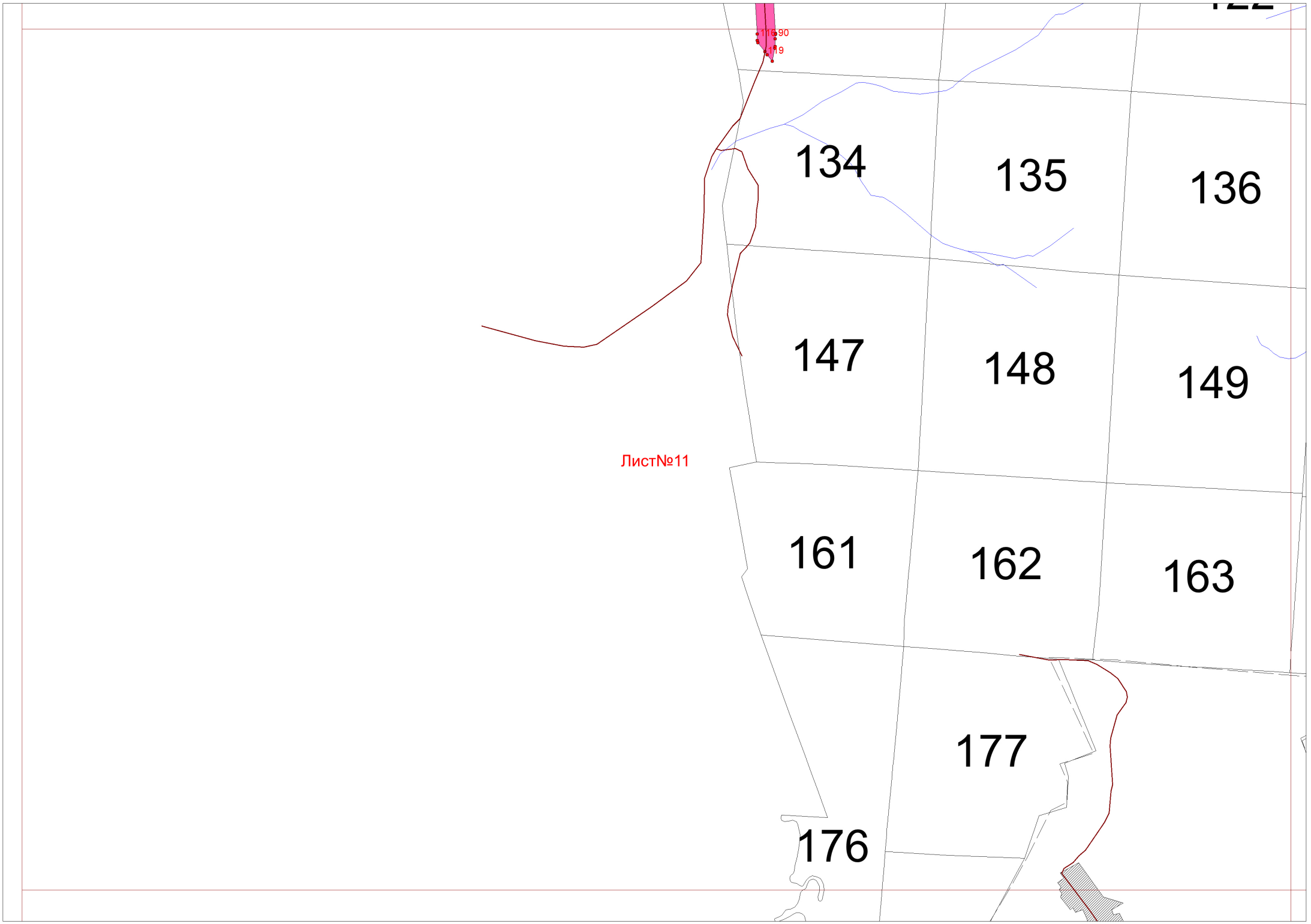
134
135
136
147
148
149
Лист№11
161
162
163
177
176

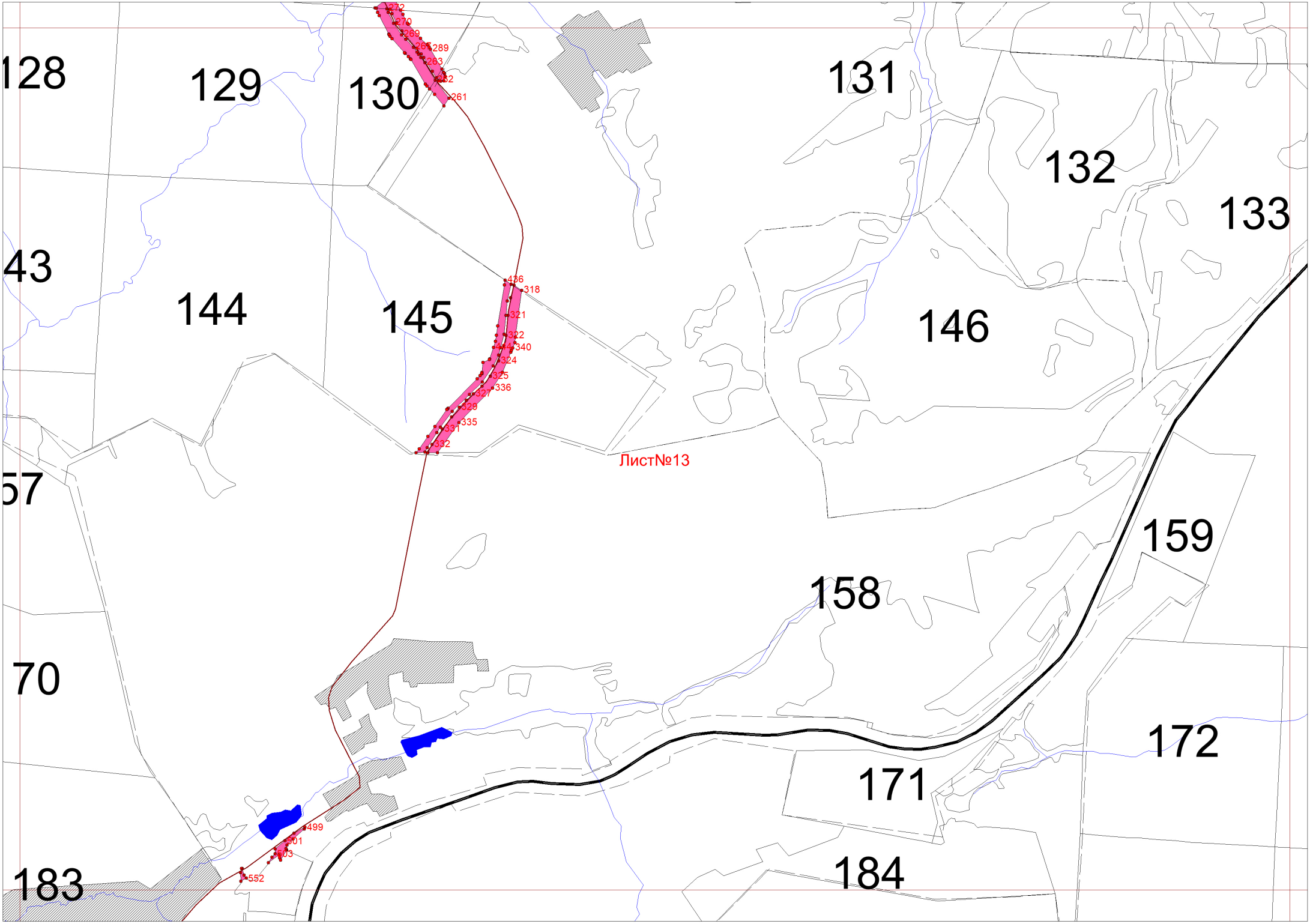
128
129
130
131
132
133
43
144
145
146
57
159
158
70
172
171
183
184
Лист№13
272
270
269
289
263
262
261
436
318
321
322
340
324
325
336
327
328
335
331
332
499
501
503
552

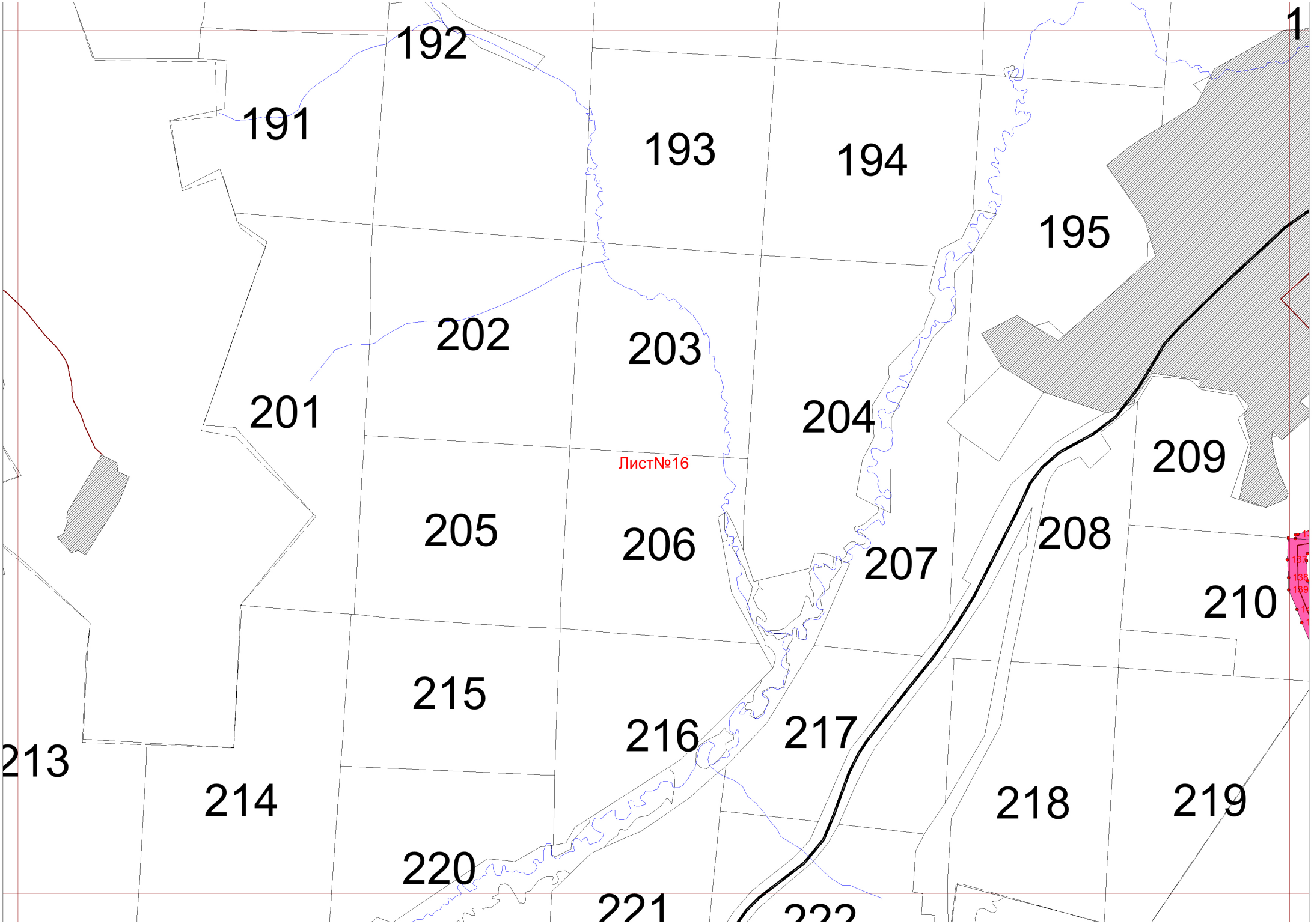
1
192
191
193
194
195
202
203
201
204
209
Лист№16
205
206
207
208
210
215
216
217
213
214
218
219
220
221
222

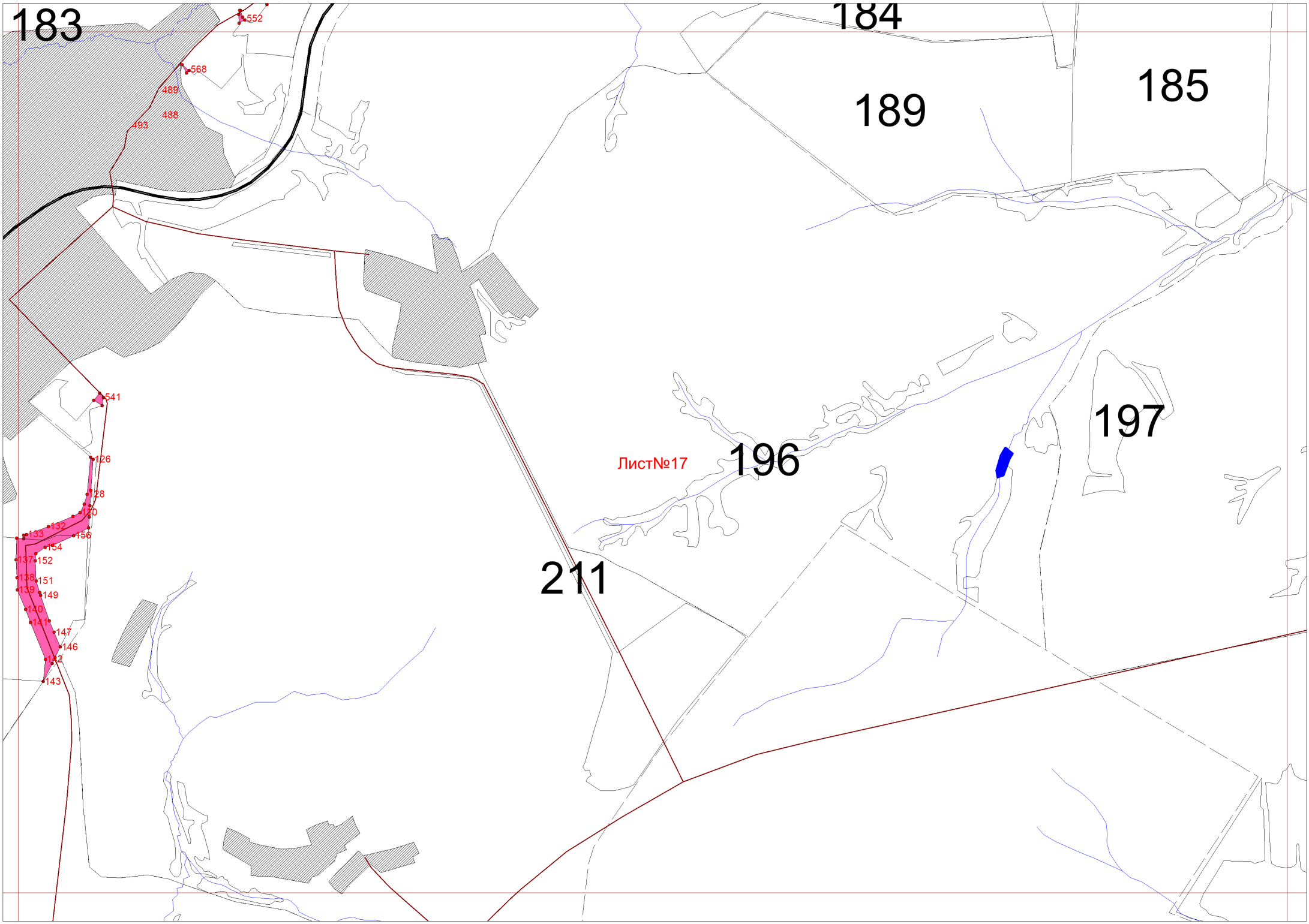
183
184
185
189
197
196
211
Лист№17
552
568
489
488
493
541
126
128
120
132
133
156
154
152
137
151
138
149
139
140
141
147
146
142
143

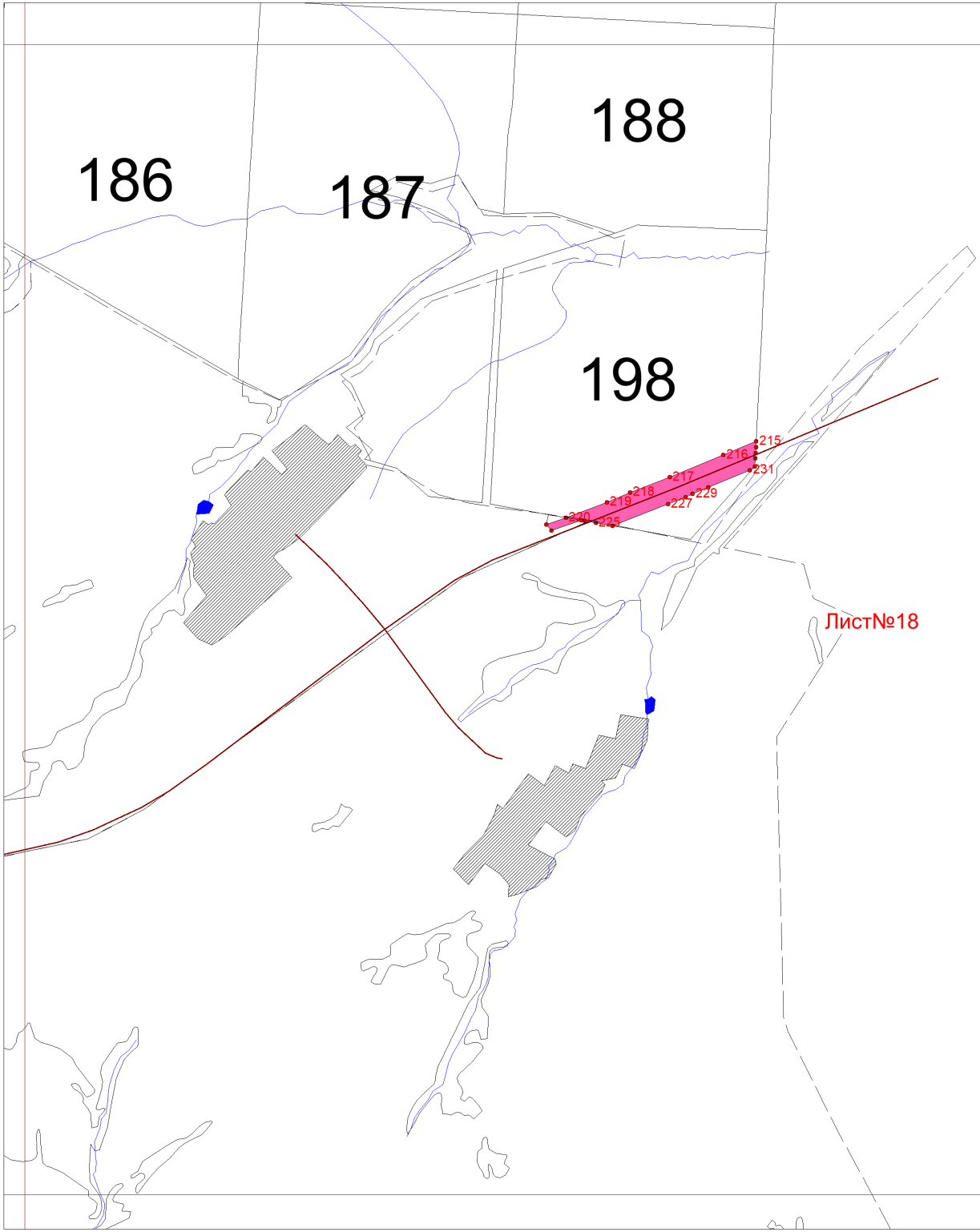
188
186
187
198
215
216
231
217
218
229
219
227
220
225
Лист№18

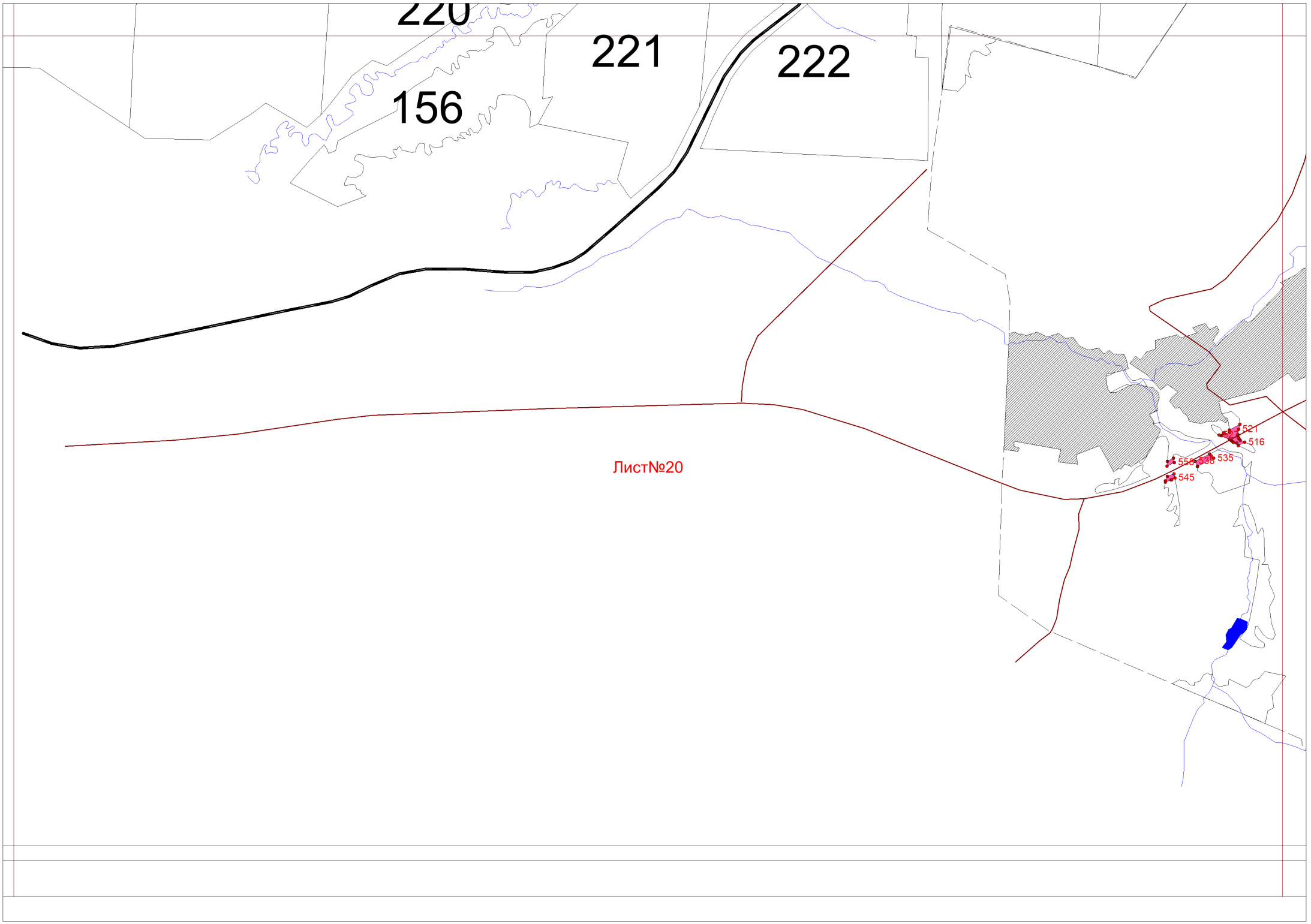
220
221
222
156
521
516
558
538
535
545
Лист№20