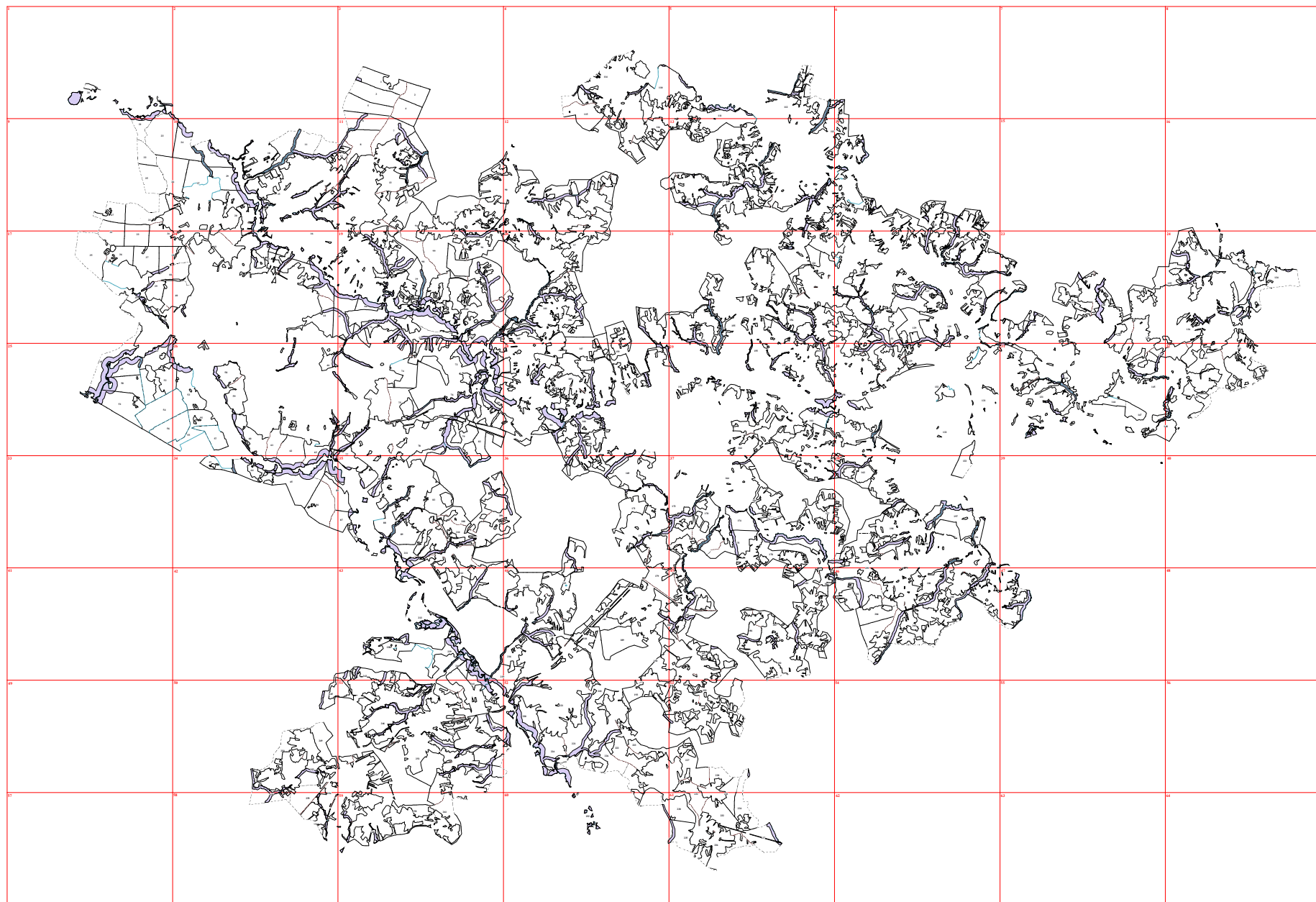
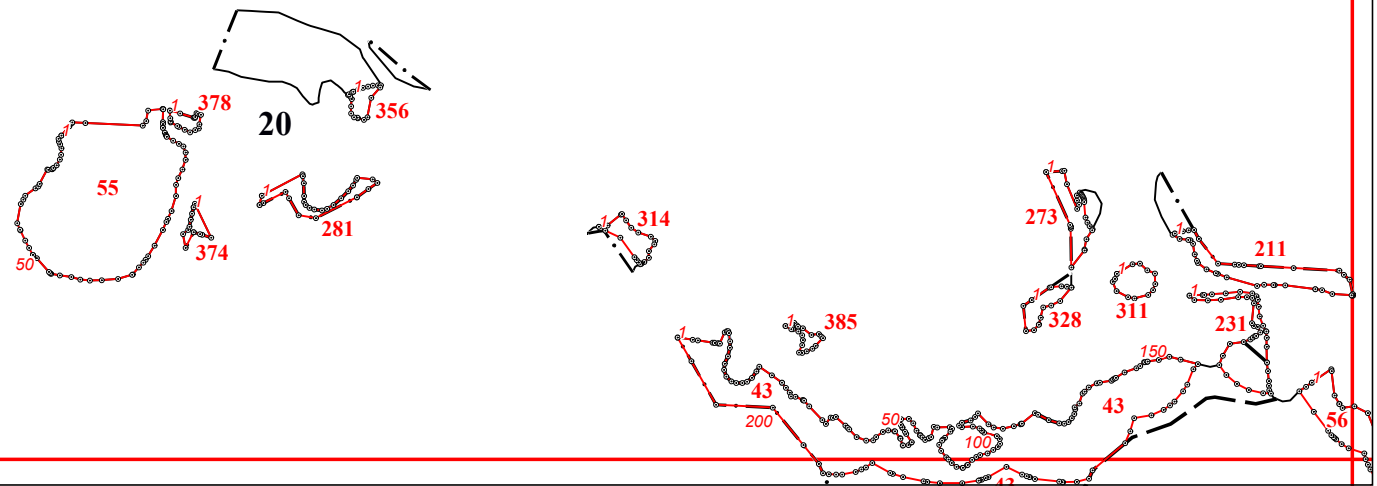


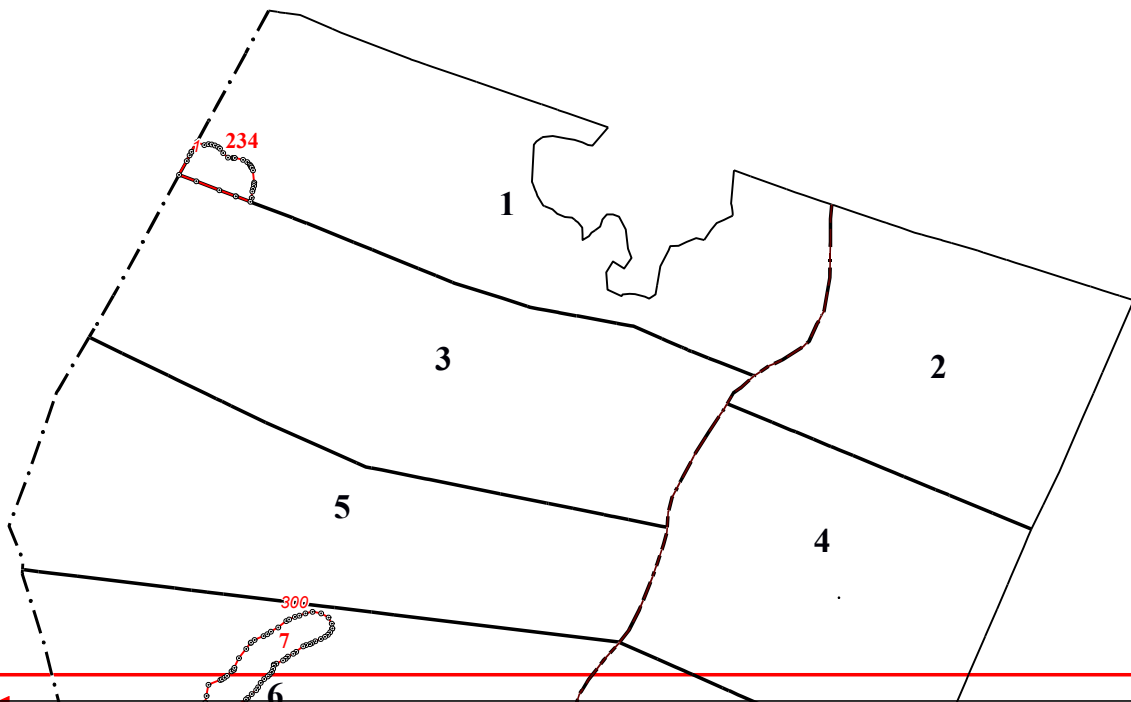
**Графическое описание местоположения границ земель, на которых  
располагаются леса, расположенные в водоохранных зонах, на территории 2-го  
Сусанинского участкового лесничества Судиславского лесничества  
Костромской области**

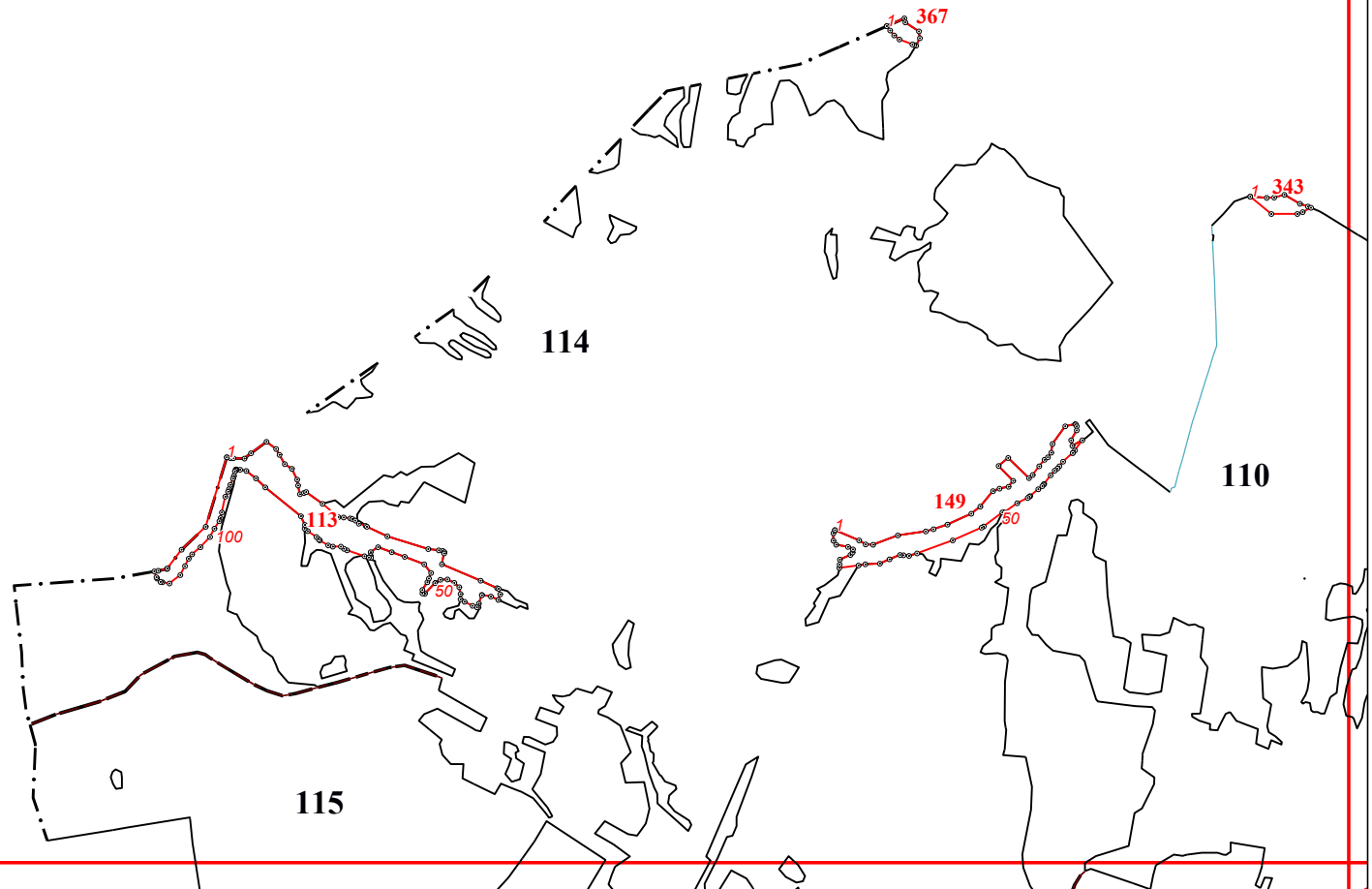
Приложение № 44 к приказу Рослесхоза  
от 28.02.2023 № 310

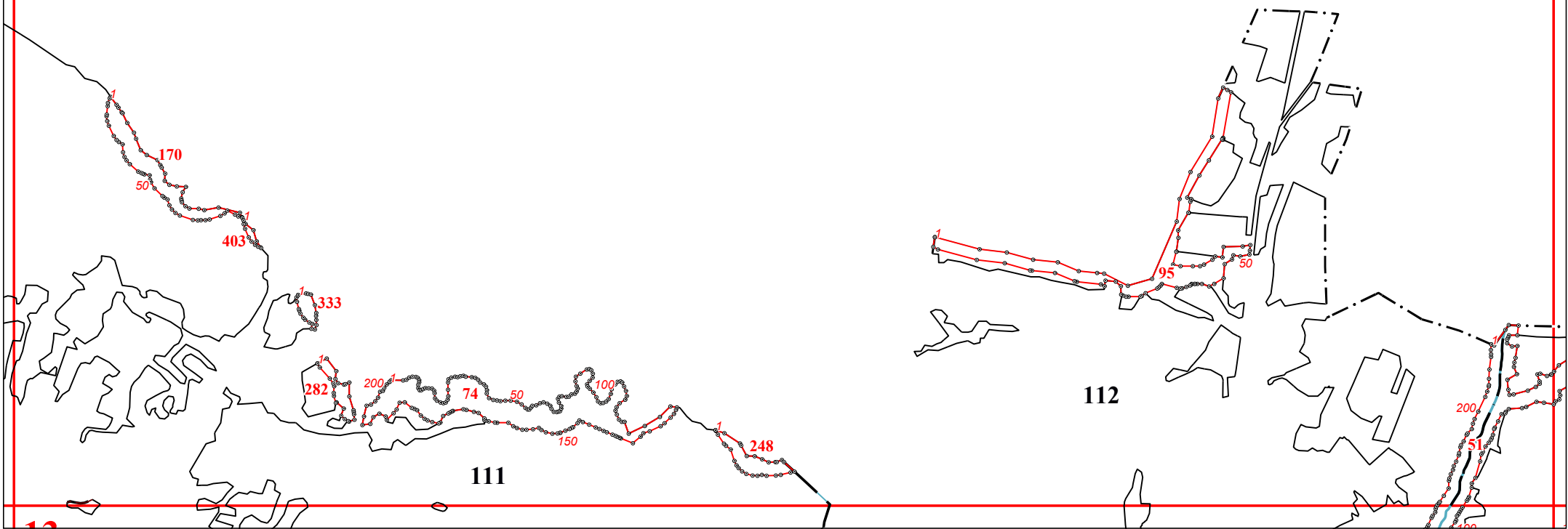


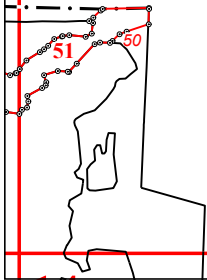


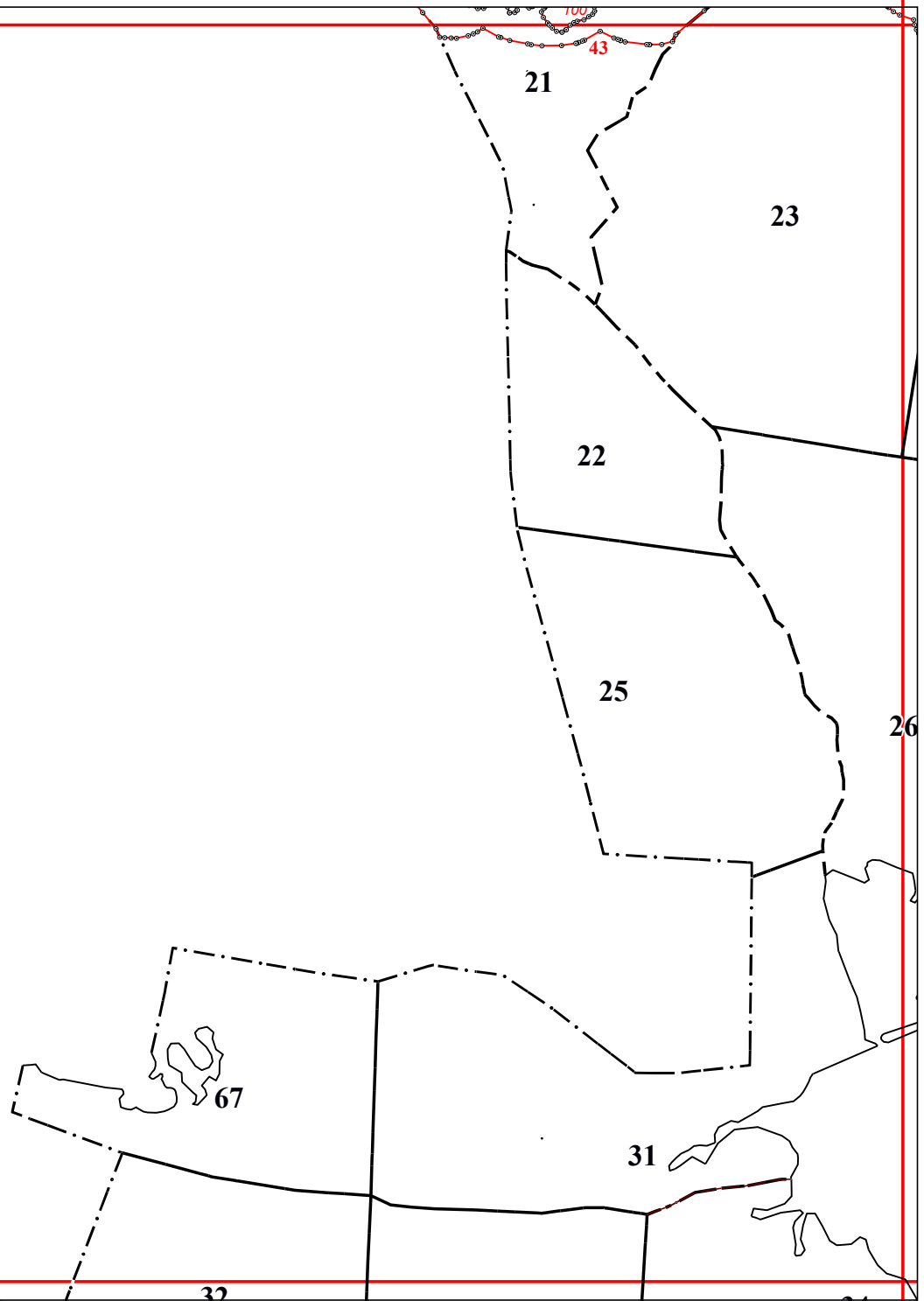




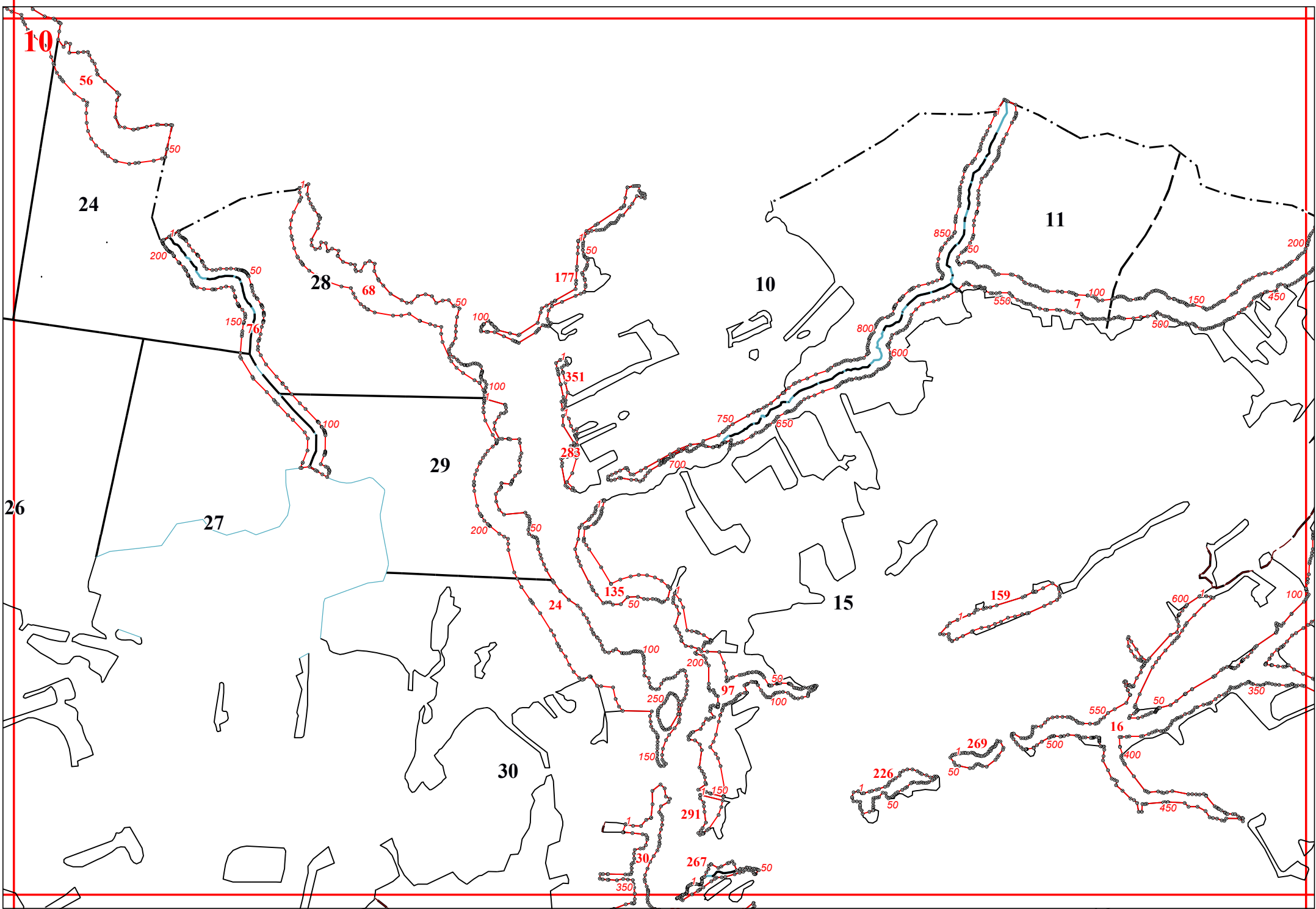


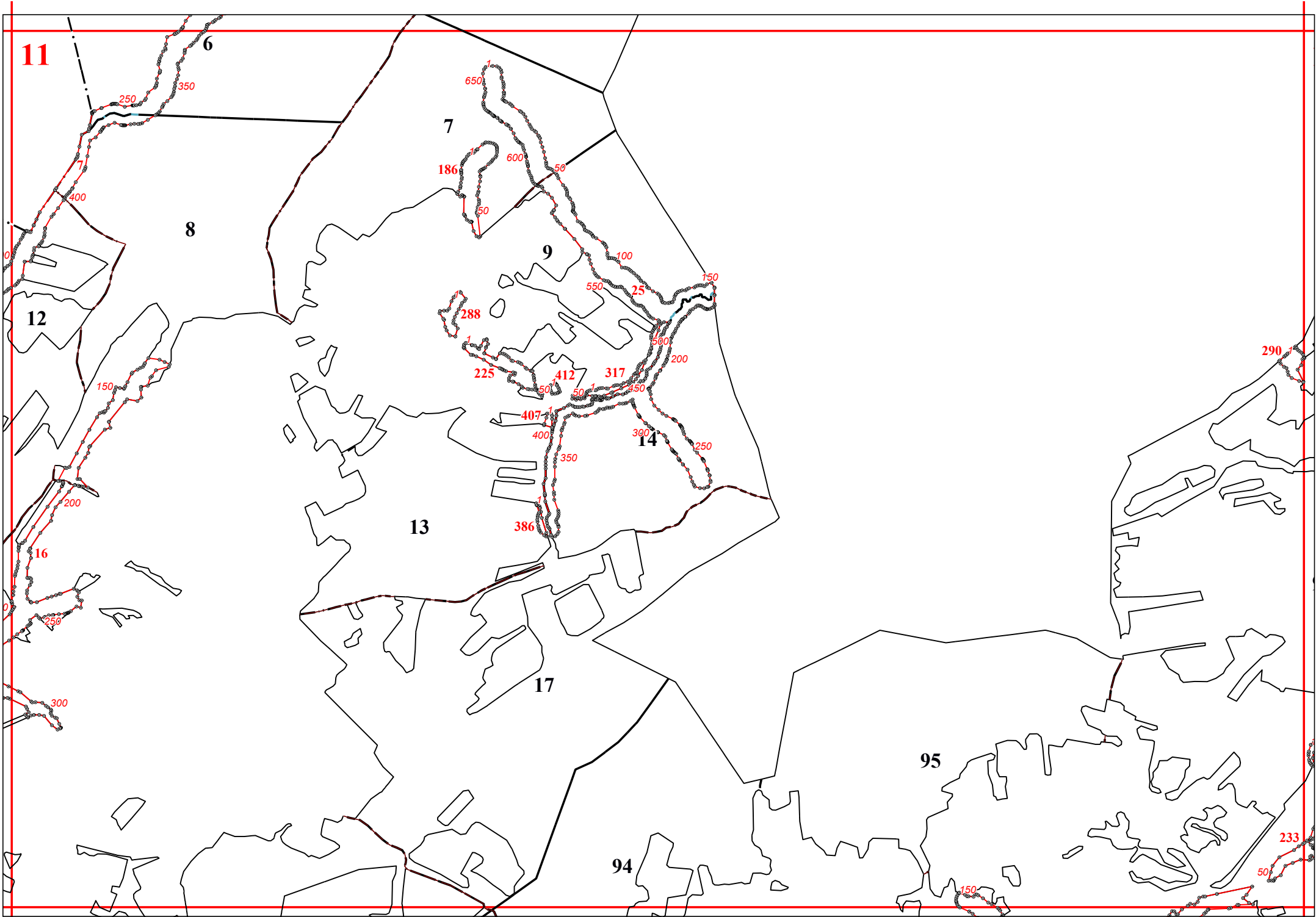












12

116

397

421

338

90

92

100

91

93

50

28

150

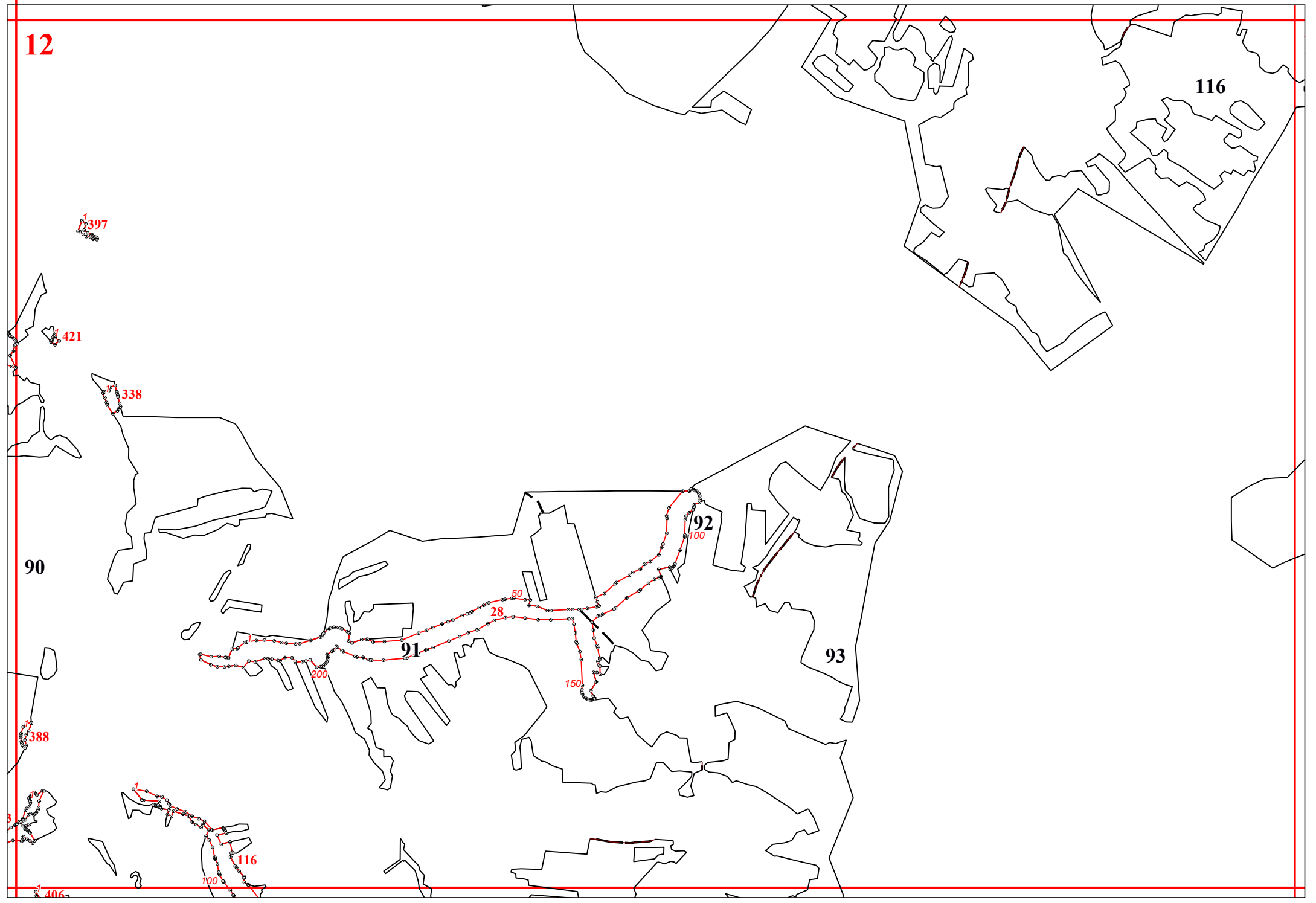
200

388

116

406

100



**13**

**113**

**117**

**389**

**145**

**339**

**337**

**371**

**118**

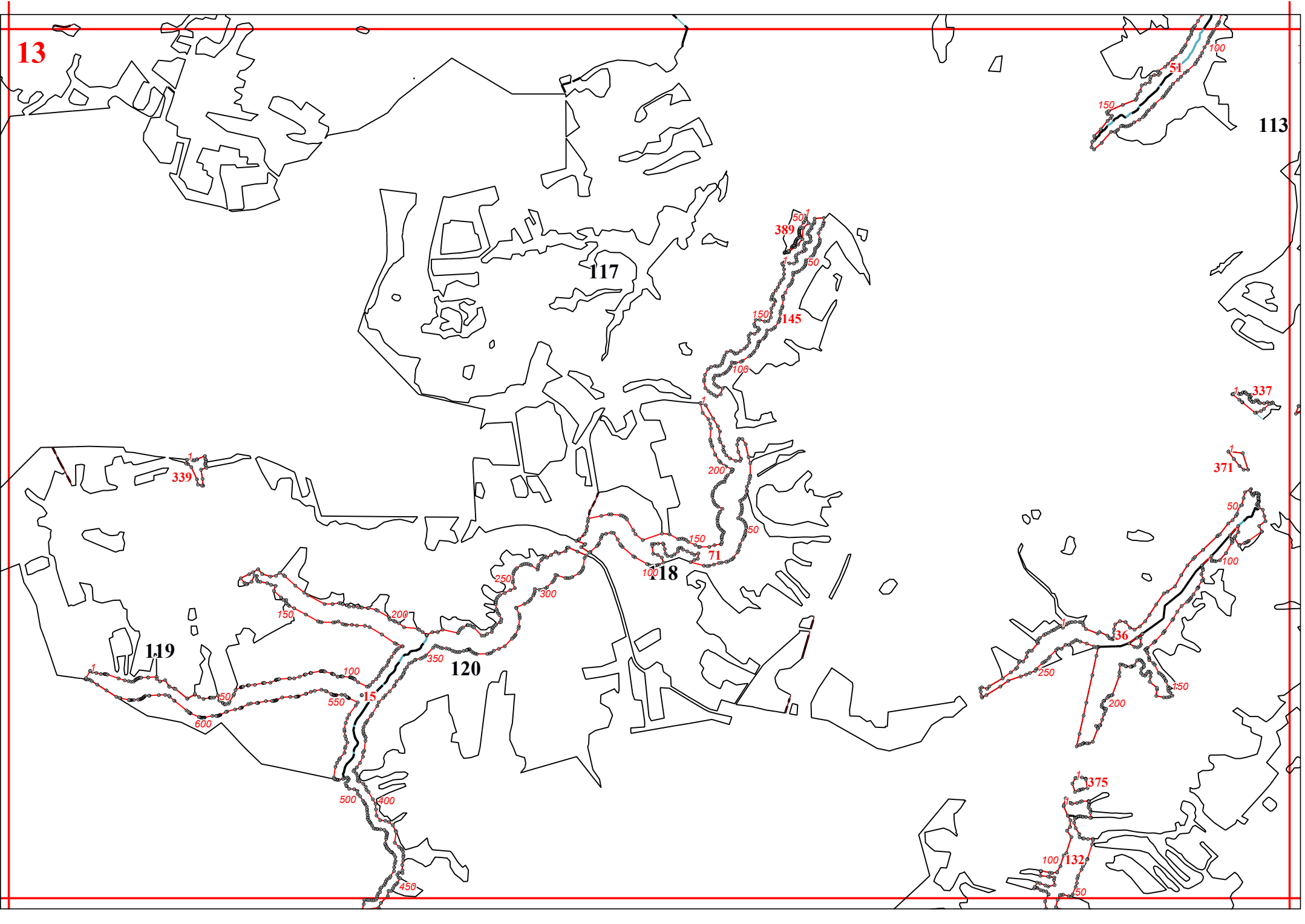
**119**

**120**

**36**

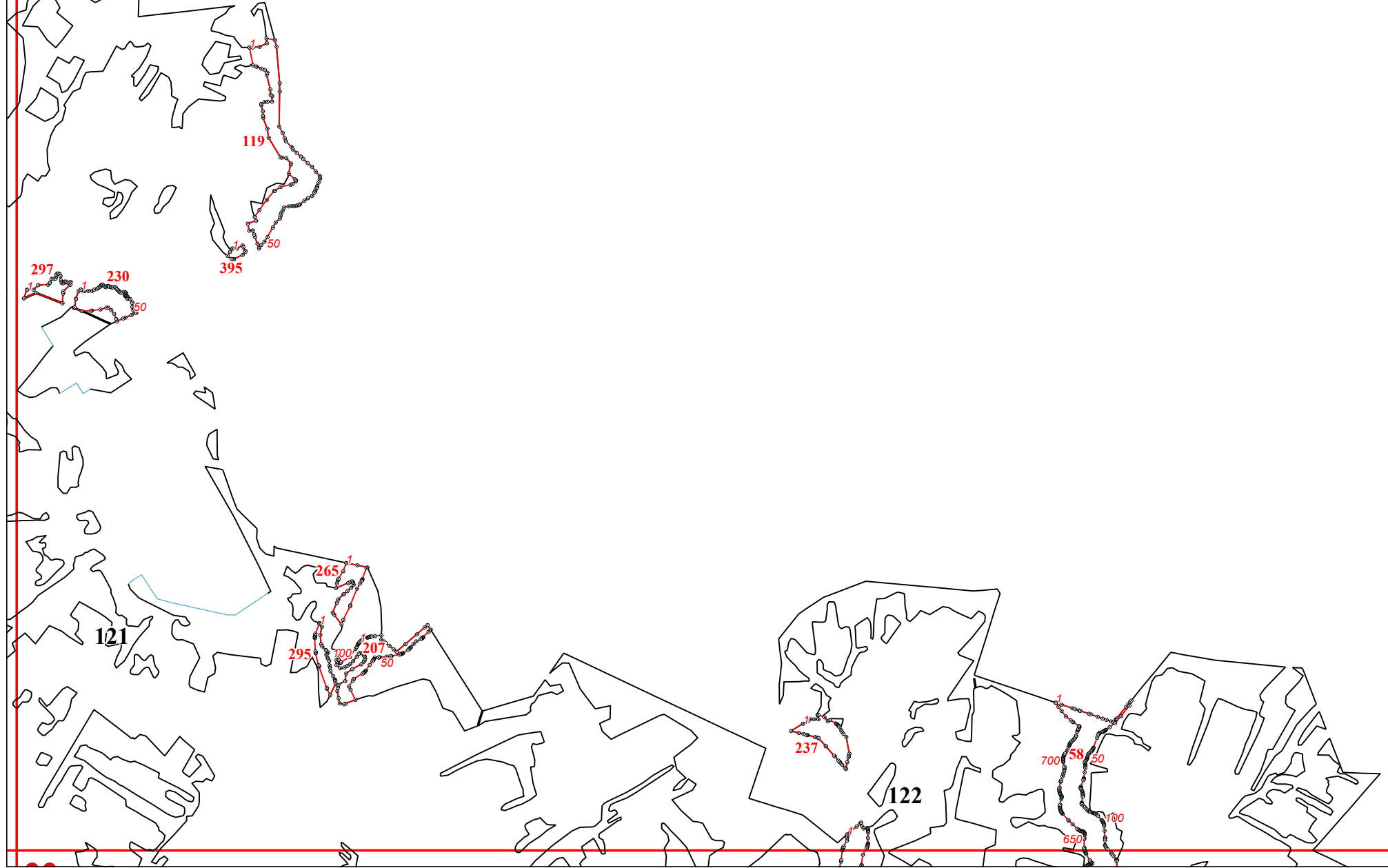
**375**

**100/132**



14

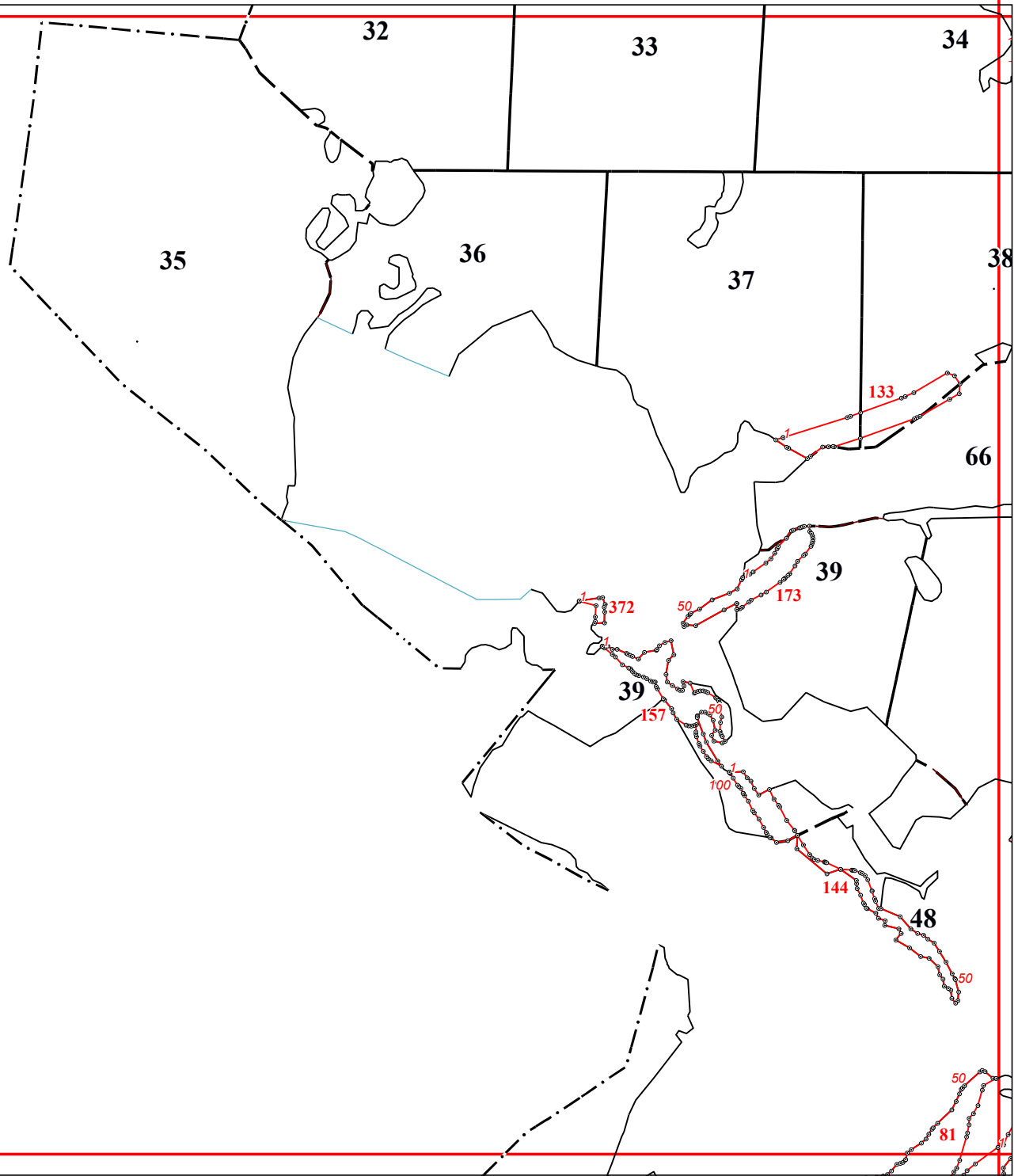
3

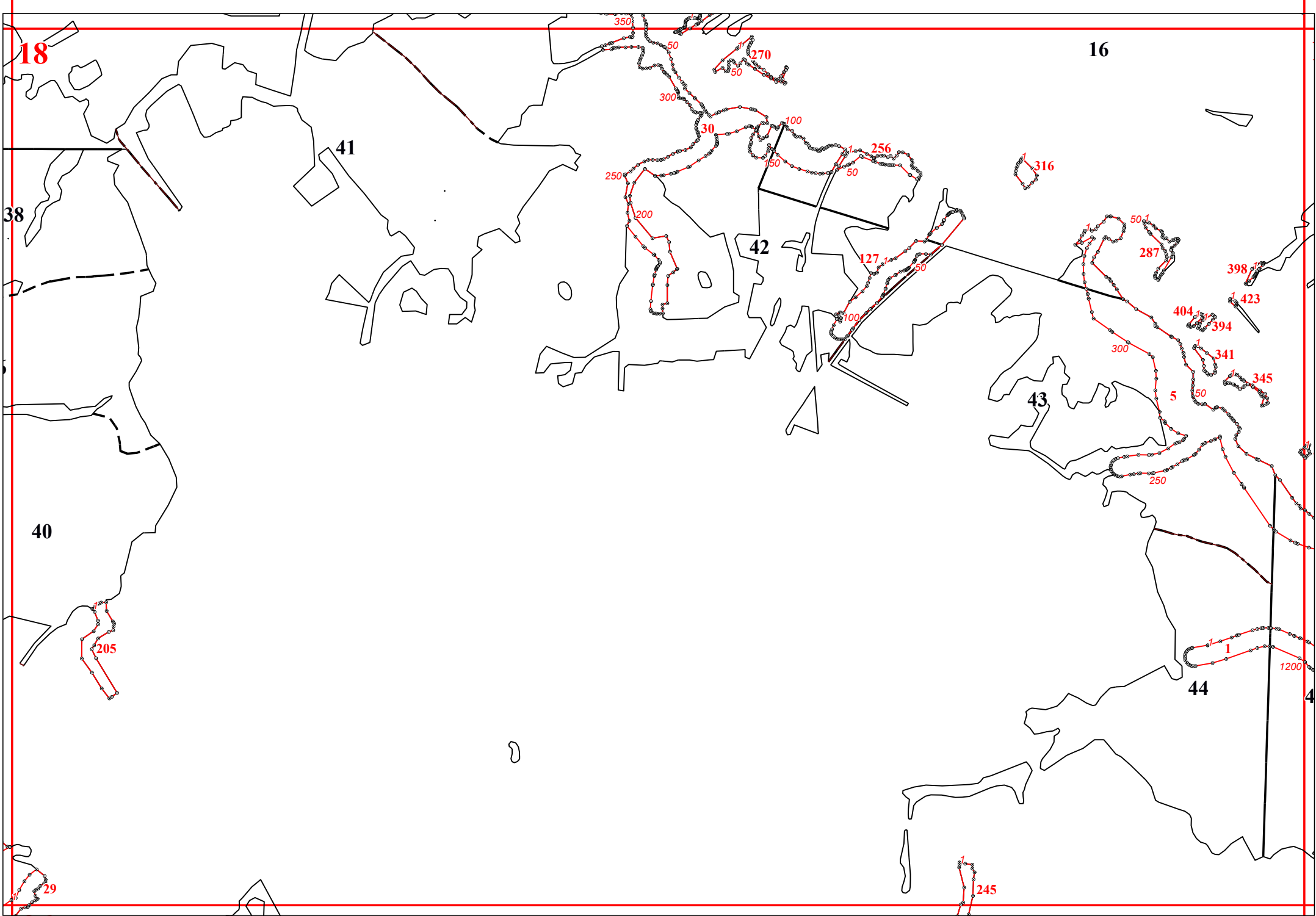


121

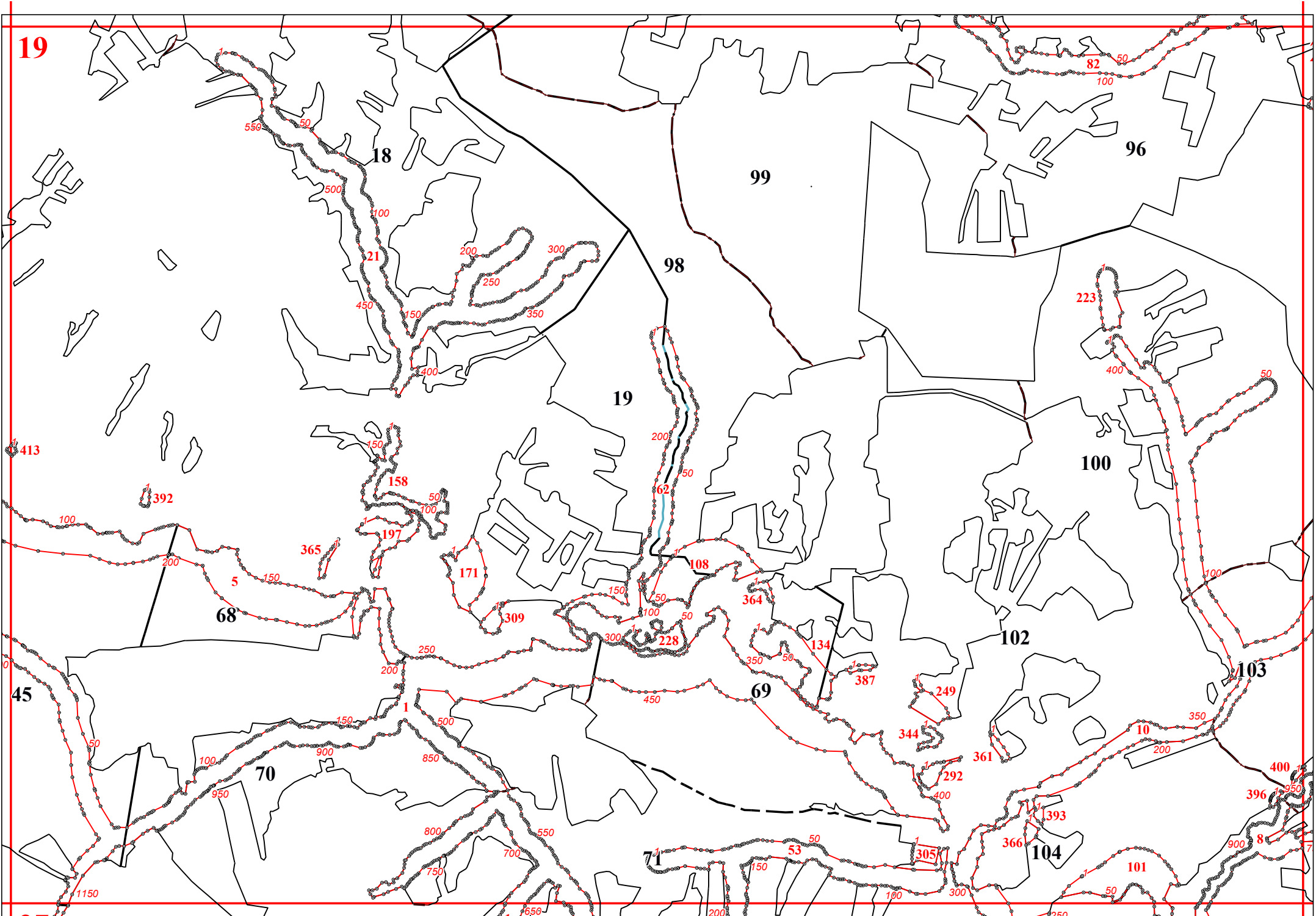
122

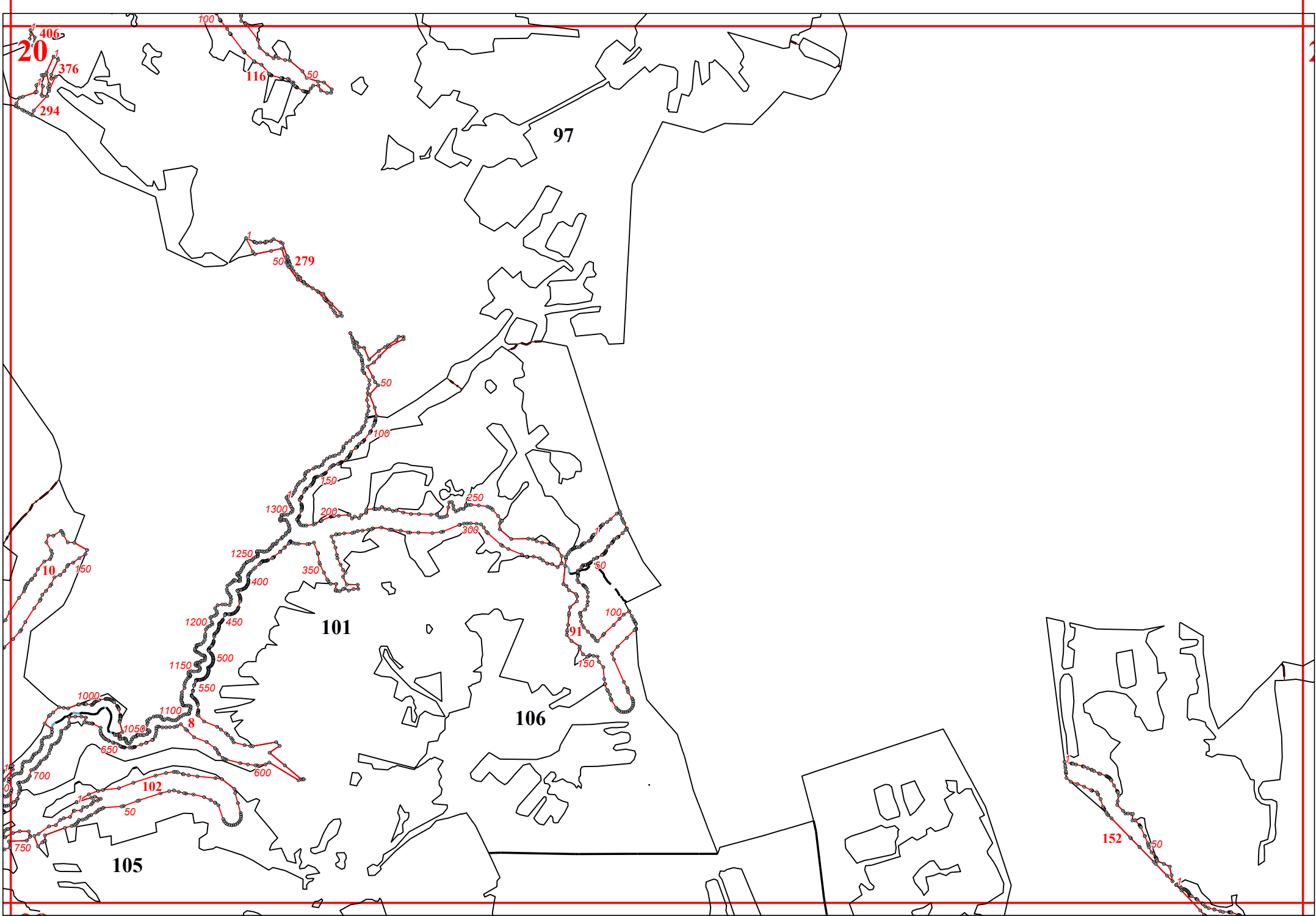






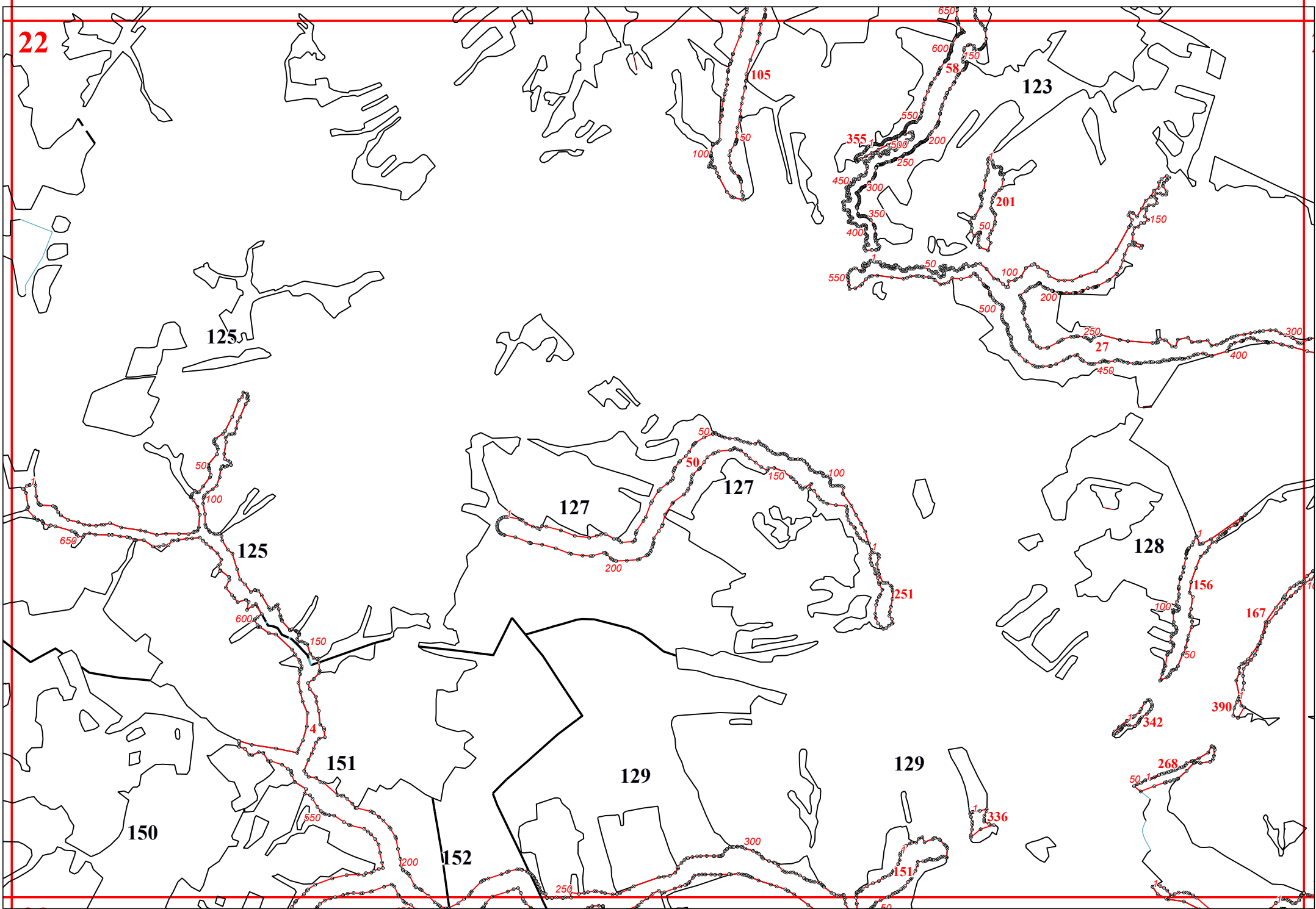


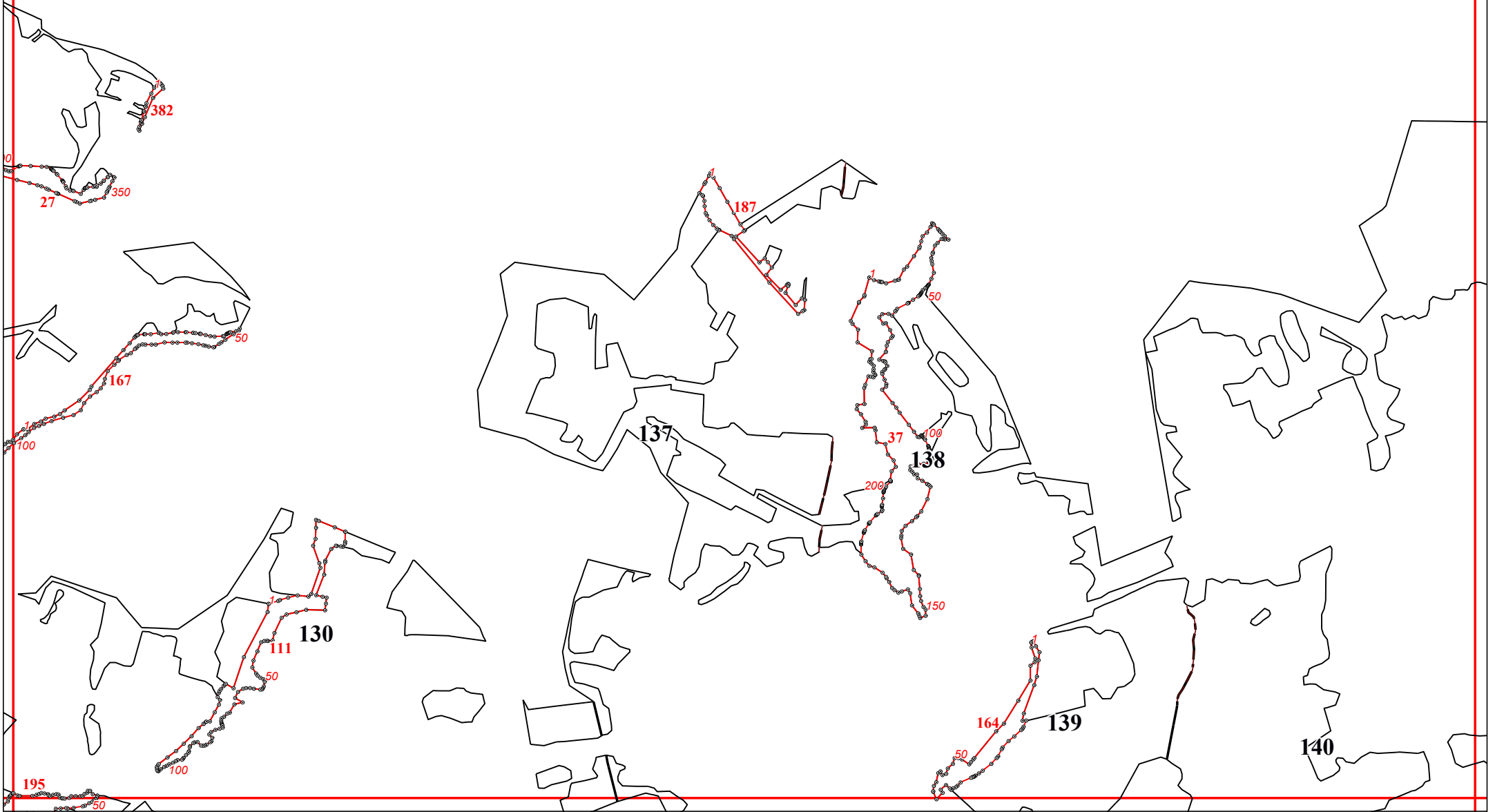




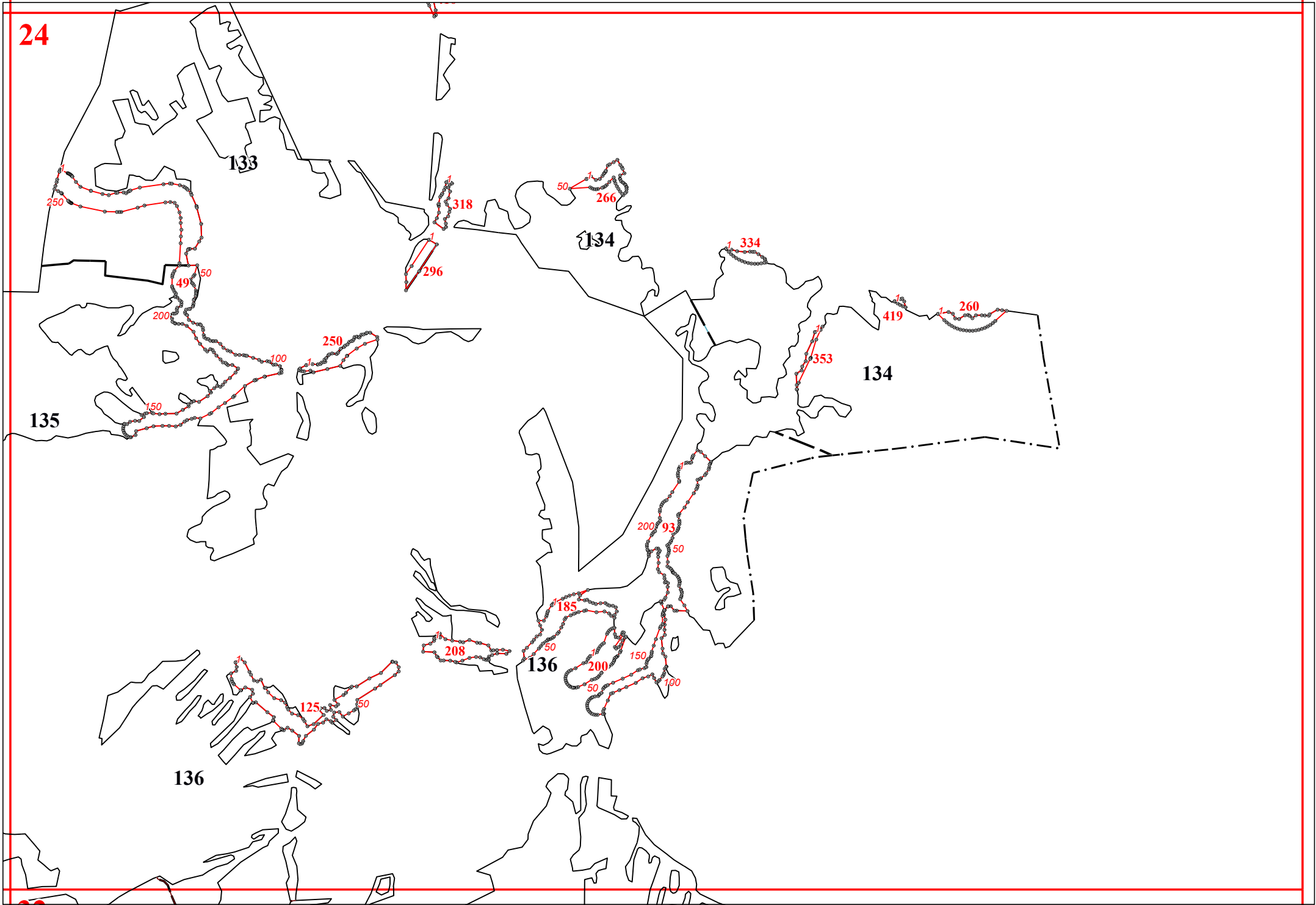


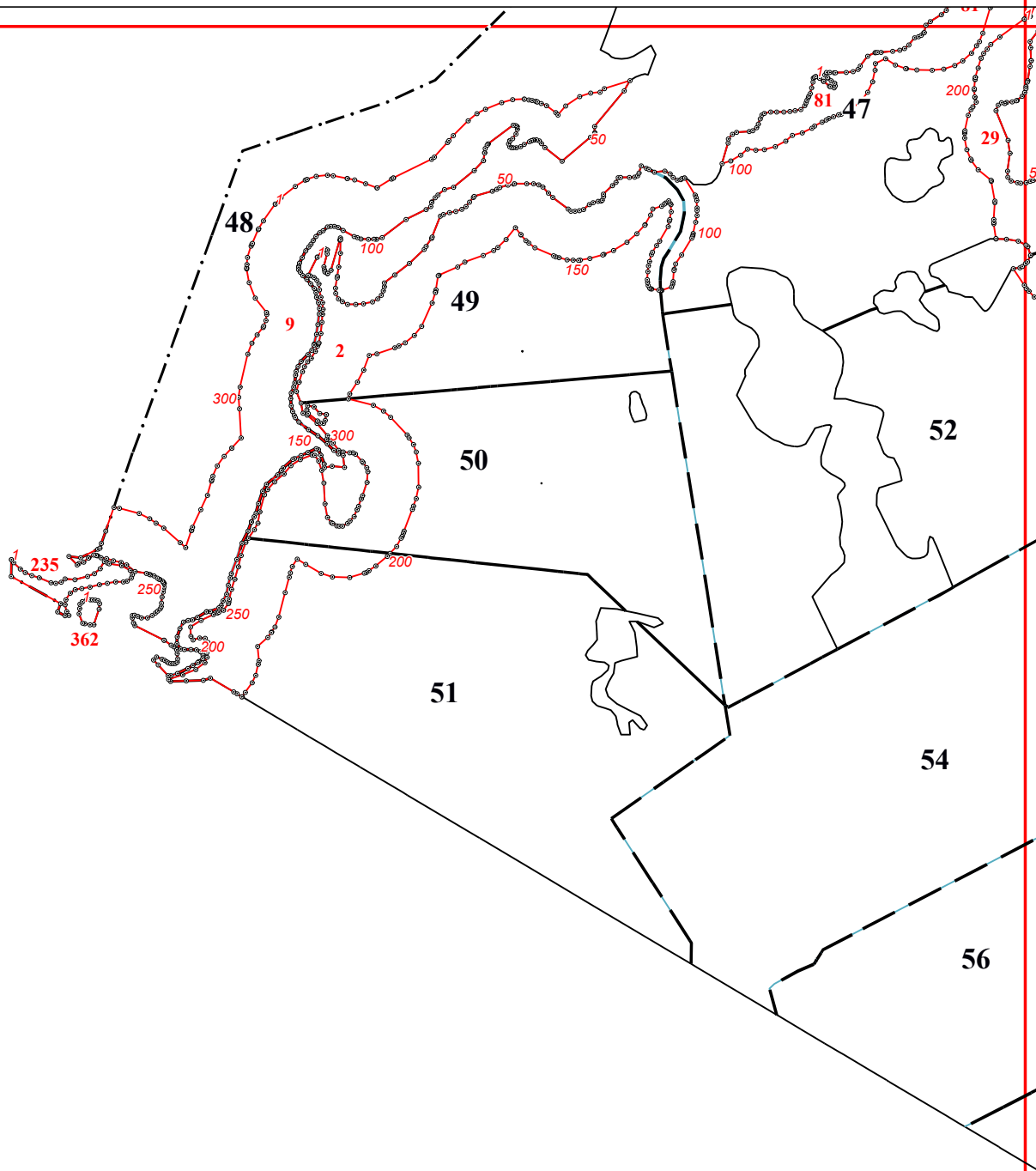
22

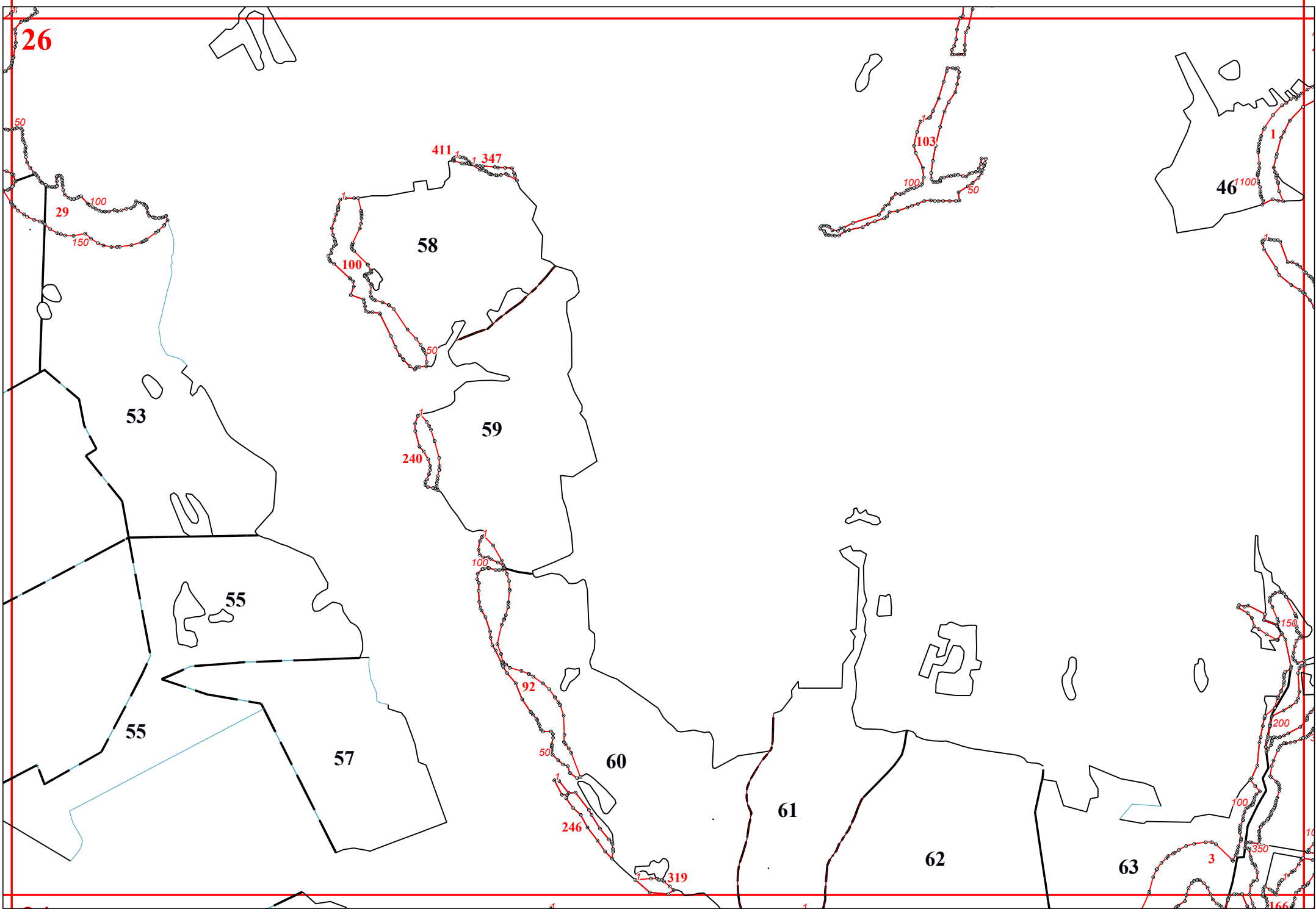




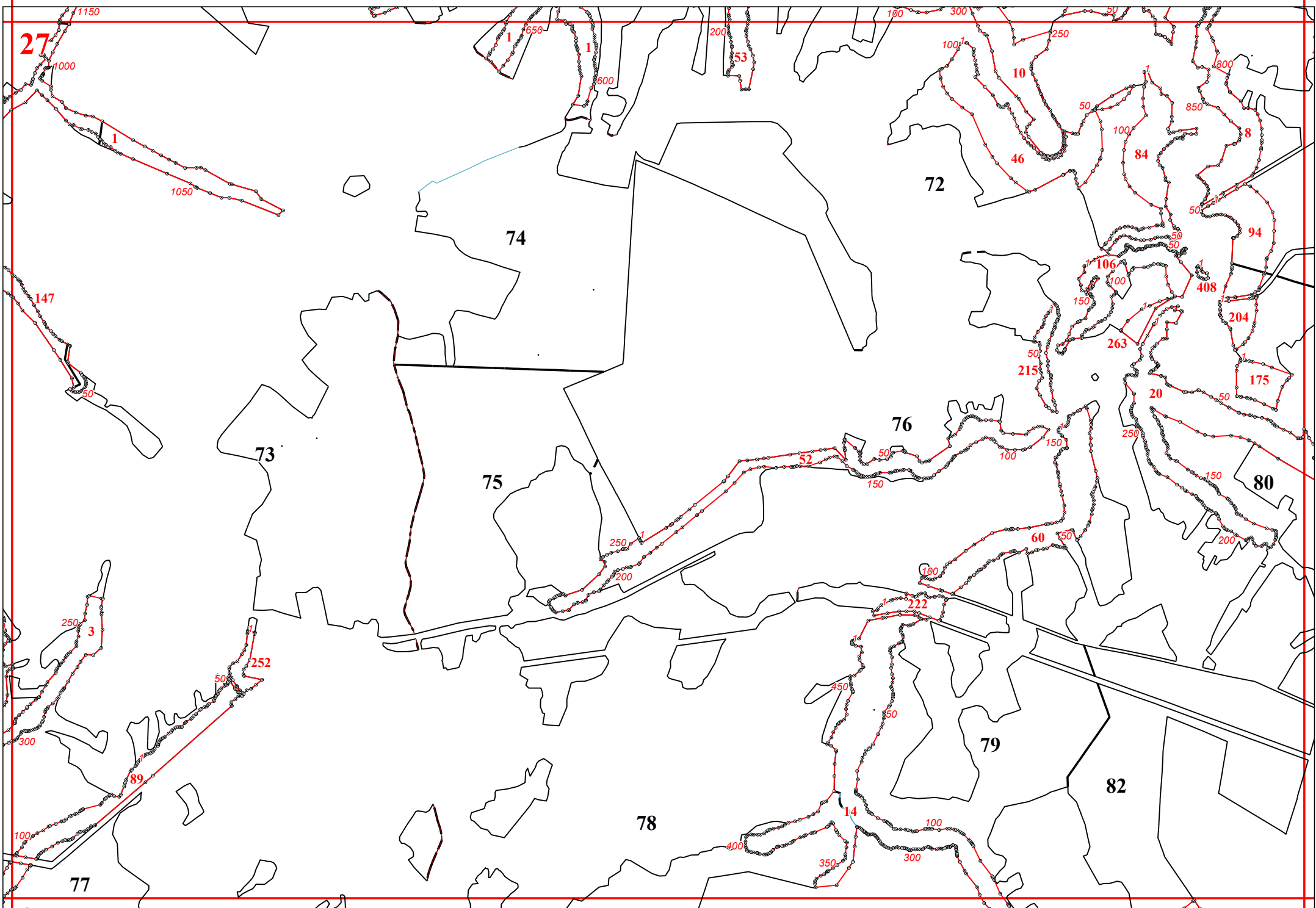
24











28

107

159

213

331

302

160

299

109

108

377

20

368

100

218

274

150

416

122

150

100

81

166

150

41

50

300

50

200

33

100

190

150

139

250

200

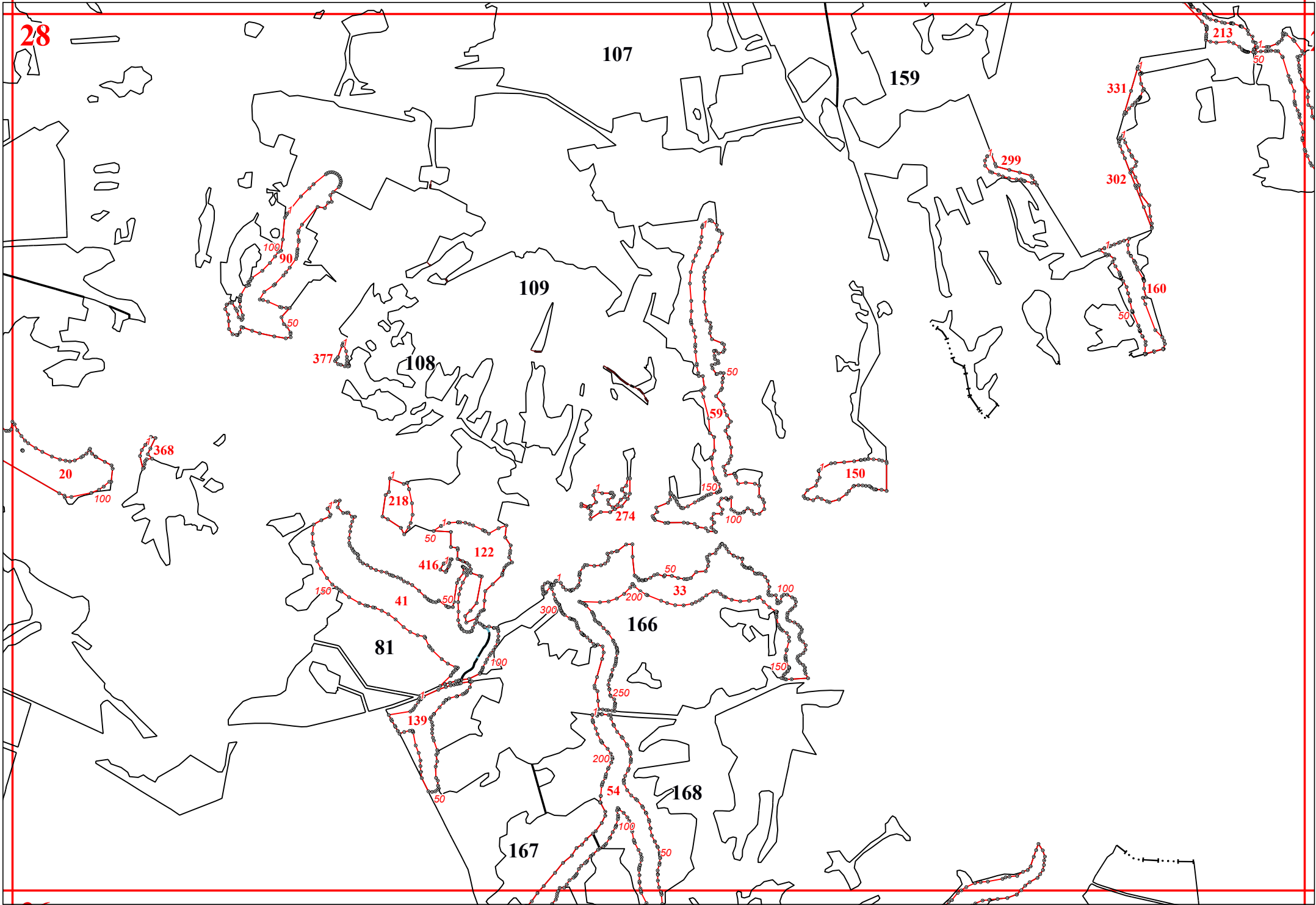
168

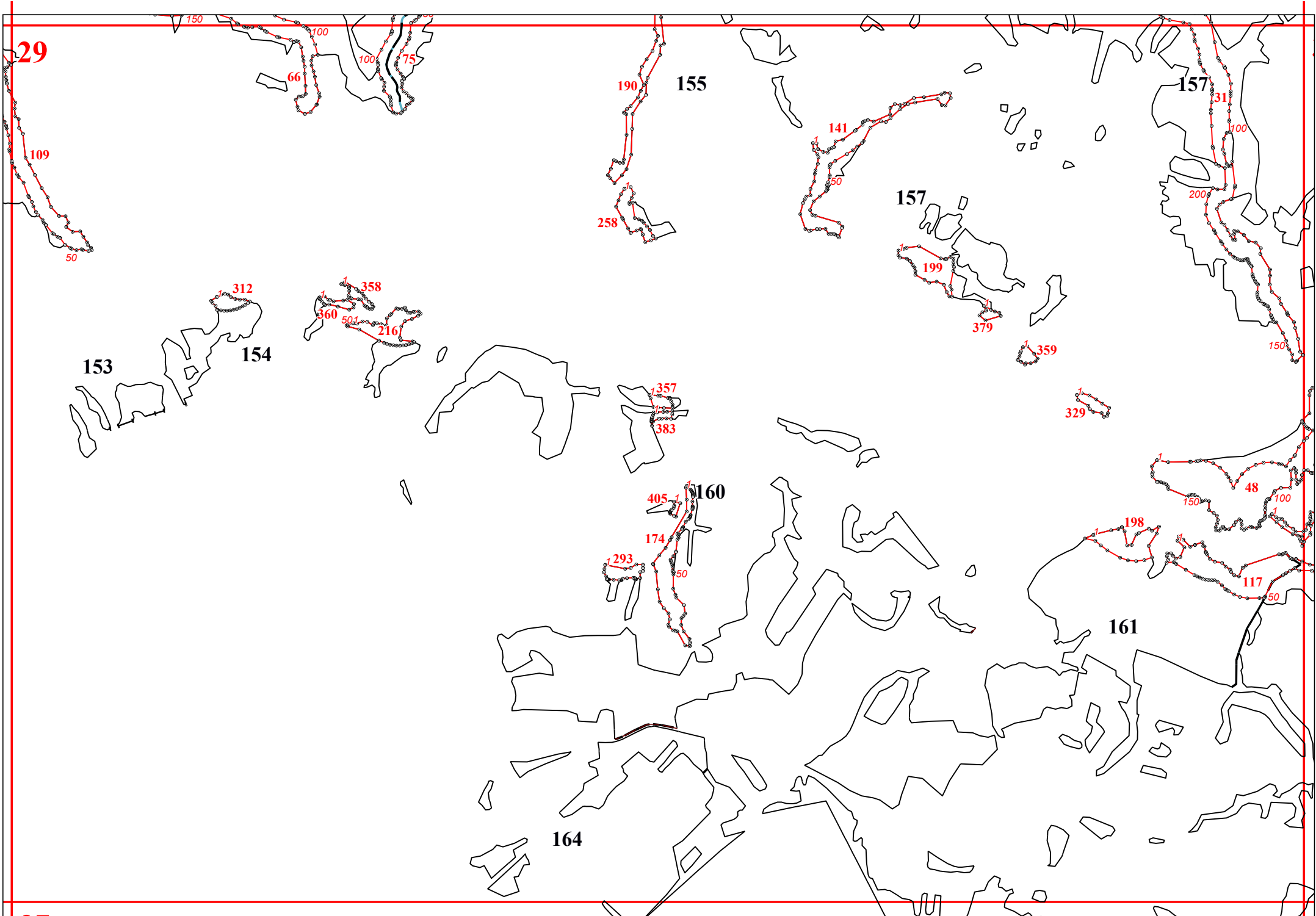
54

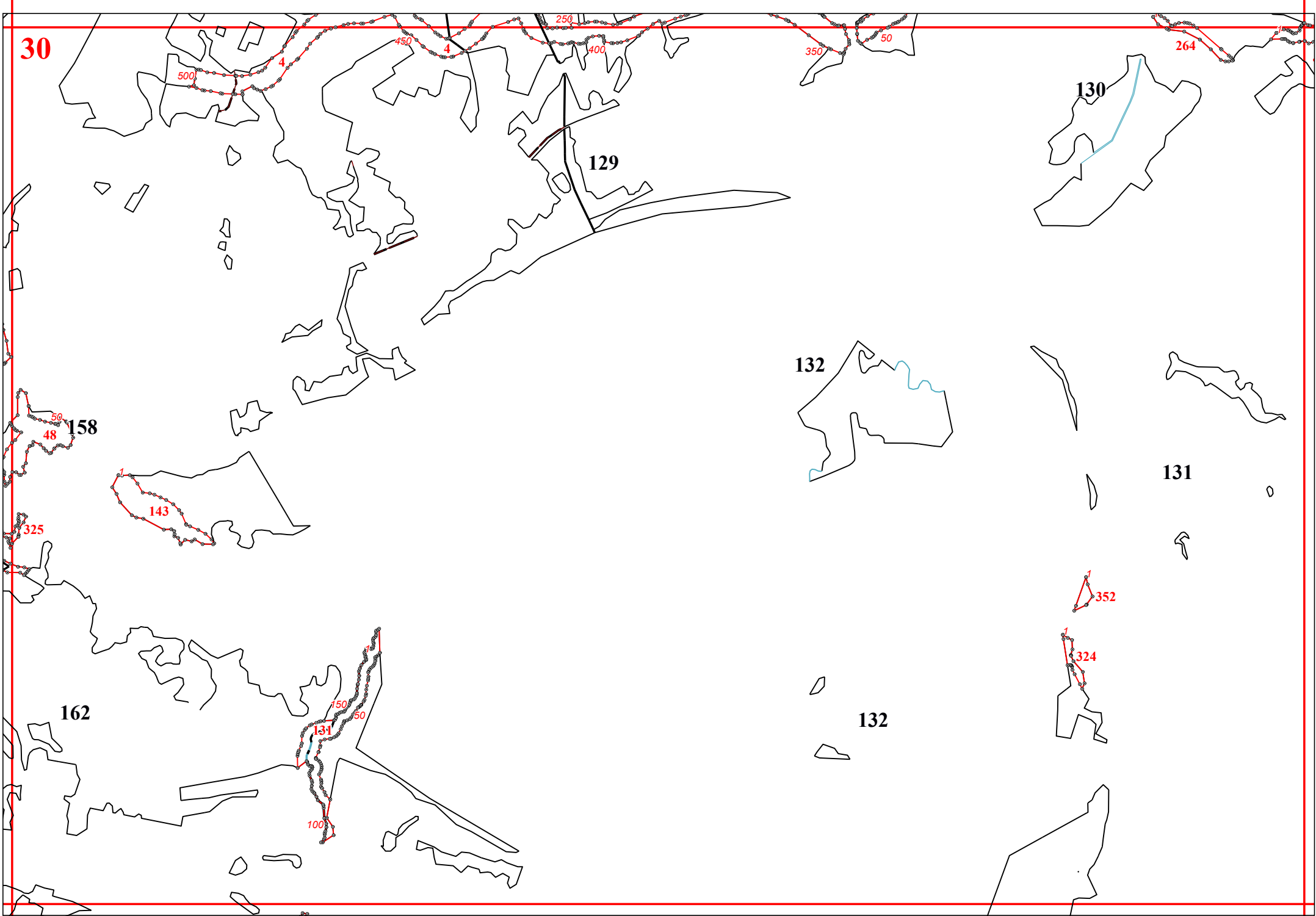
167

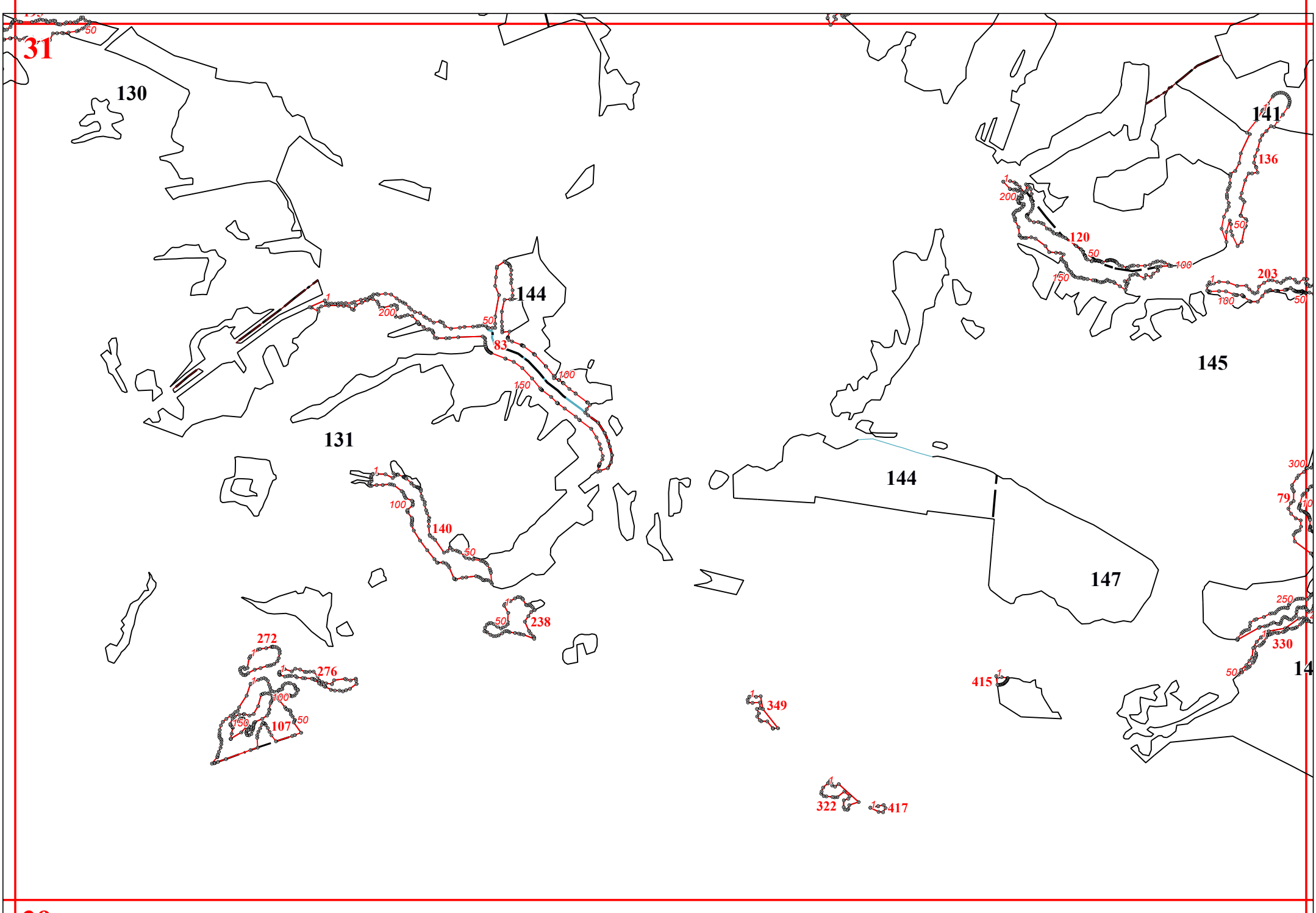
100

50









32

143

142

50

399

350

79

146

70

50

100

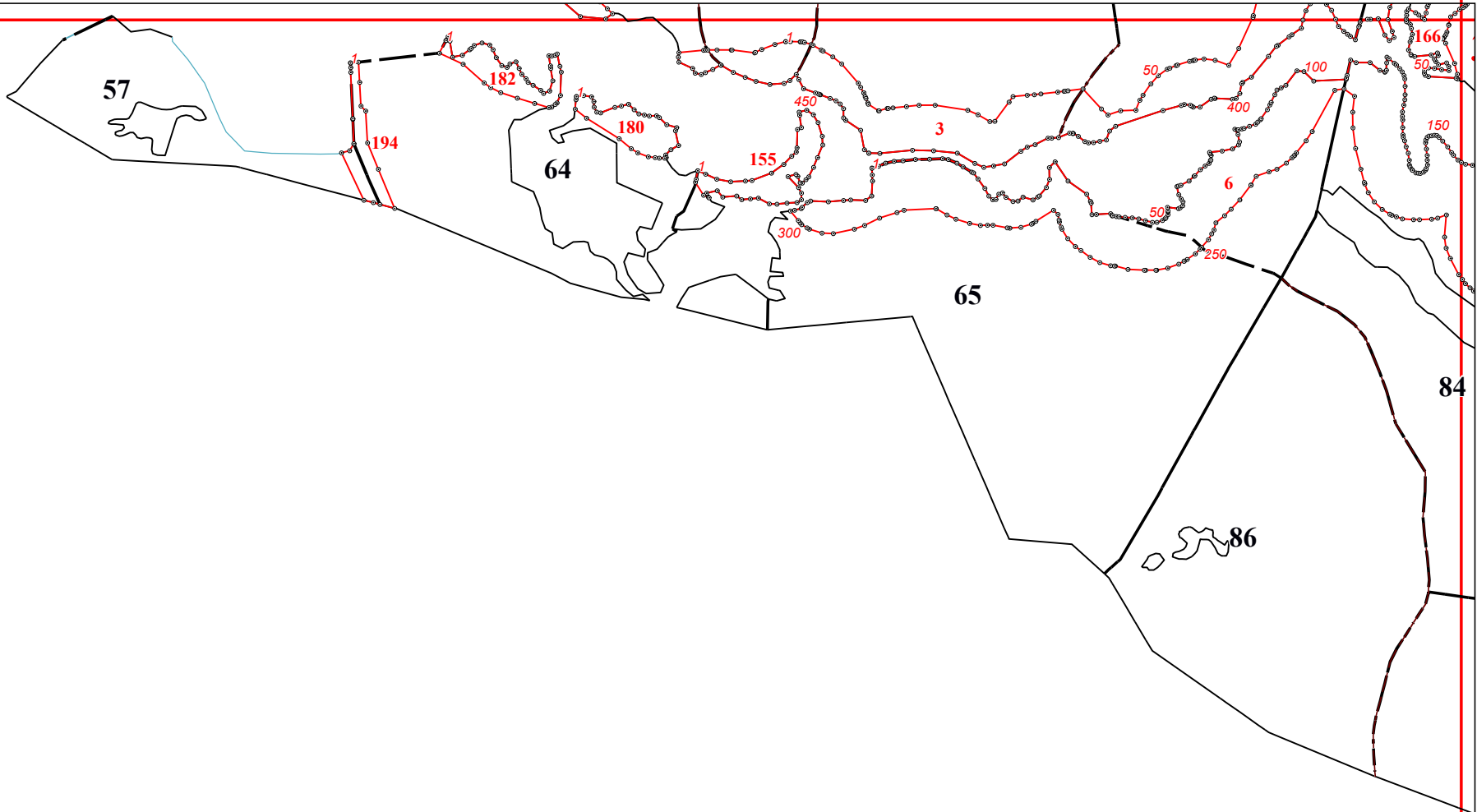
150

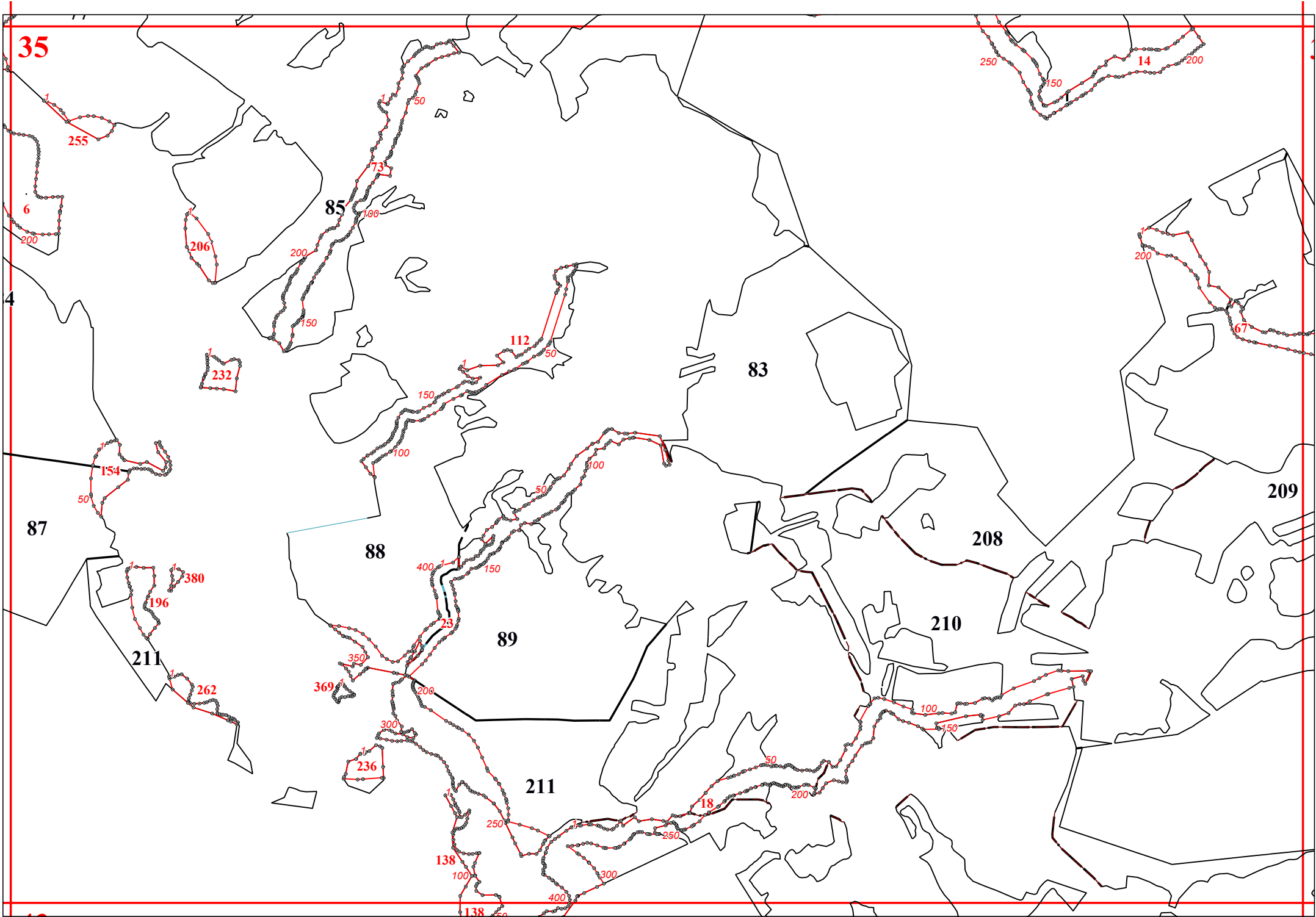
200

148



34



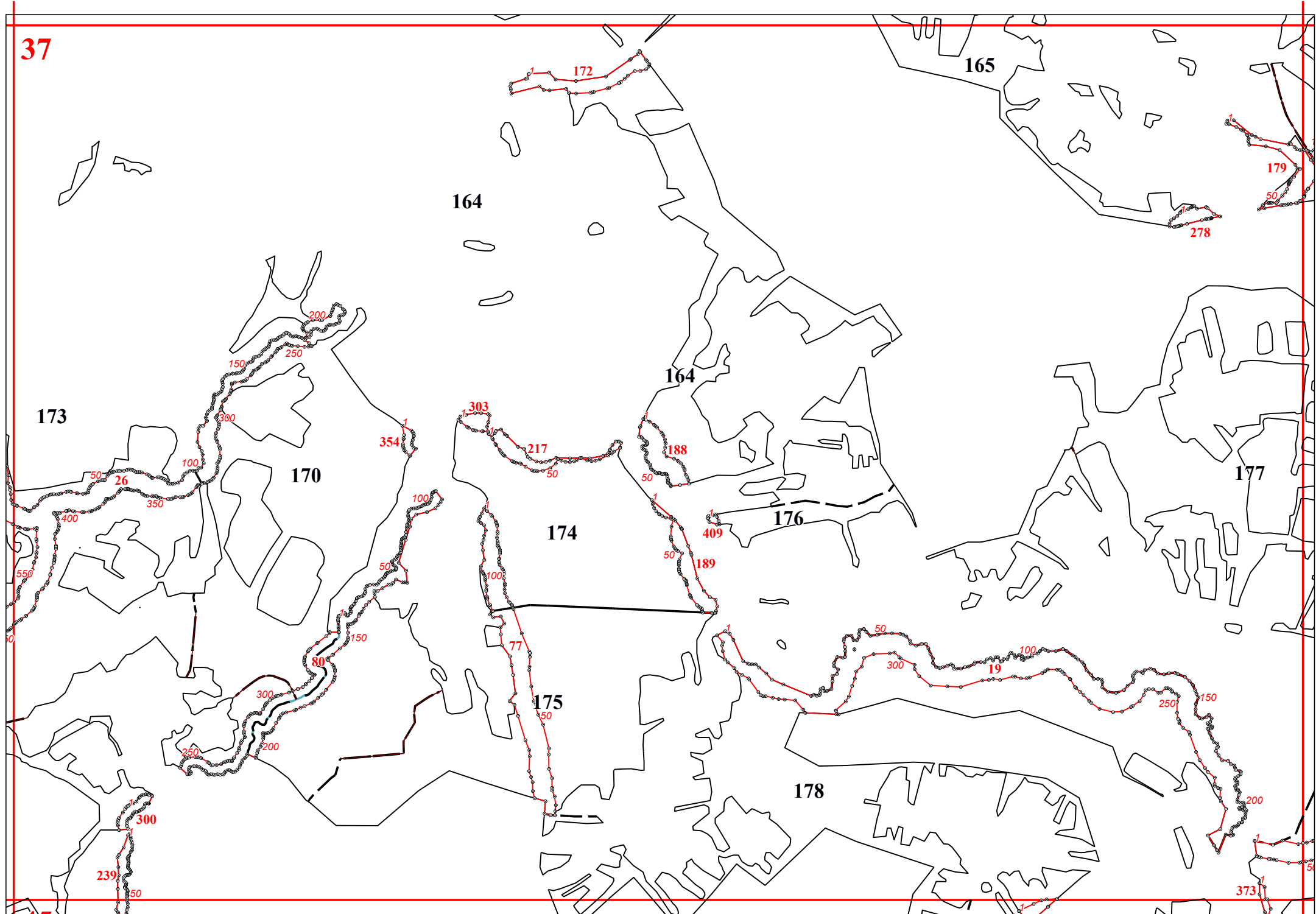


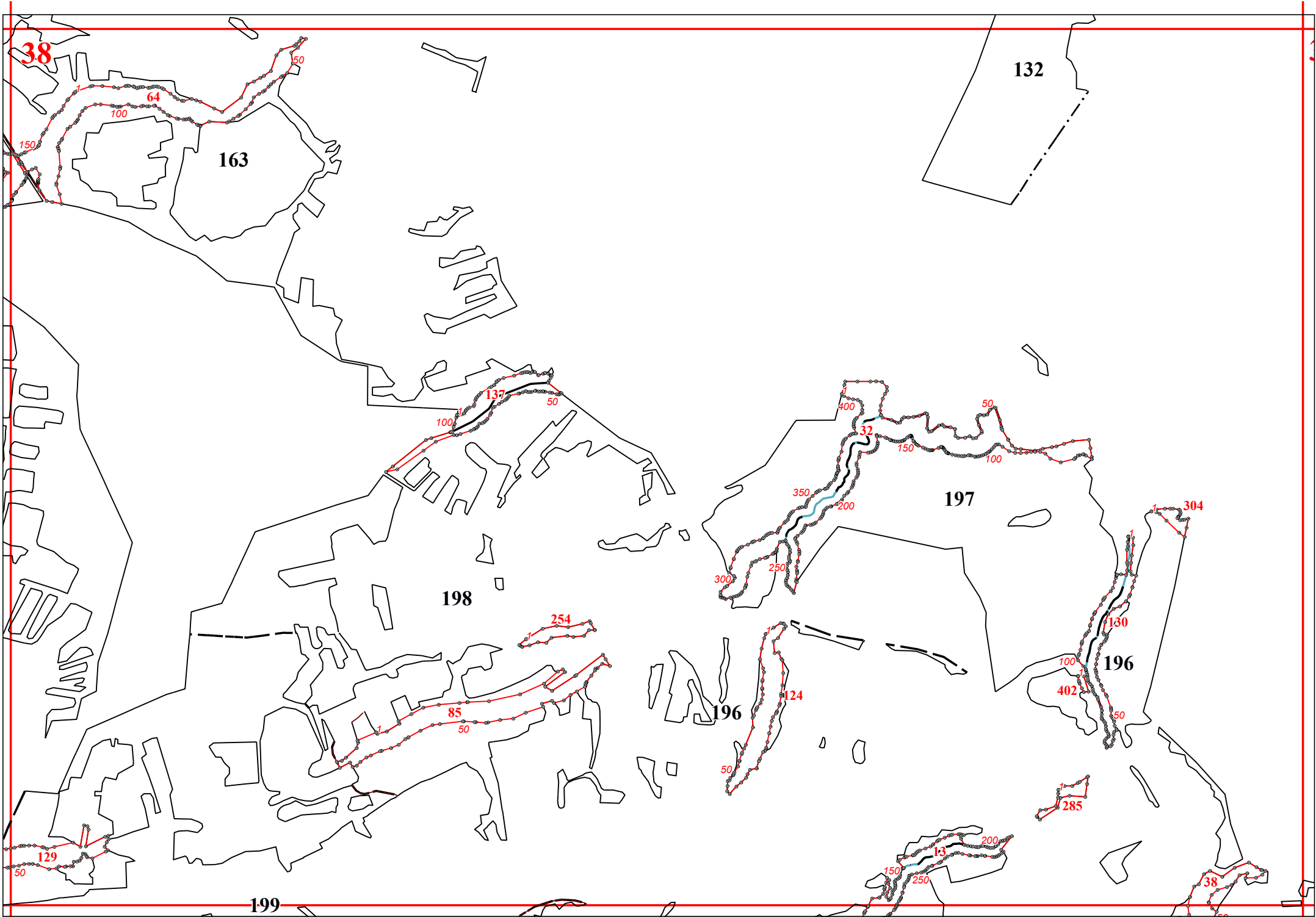


36

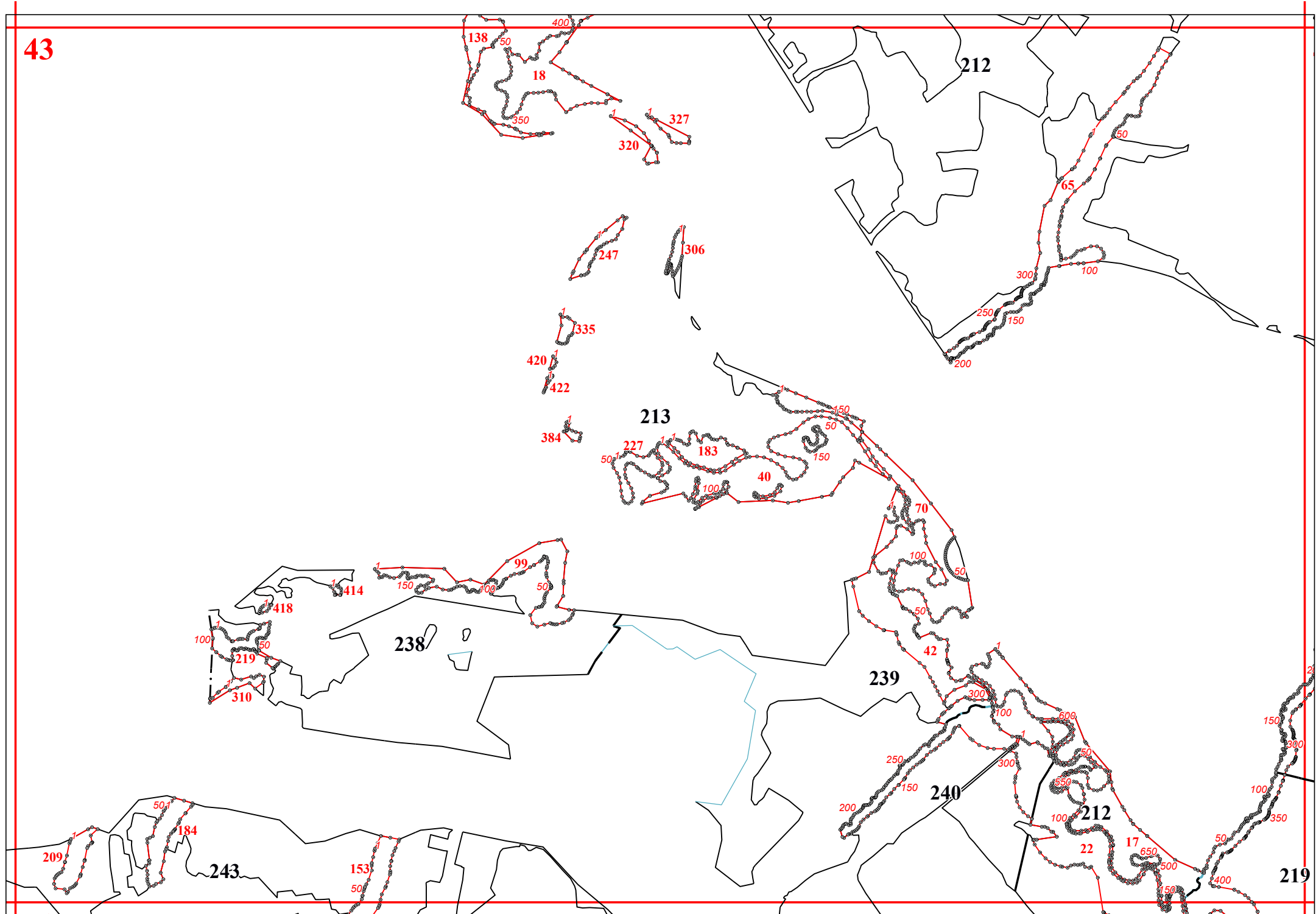


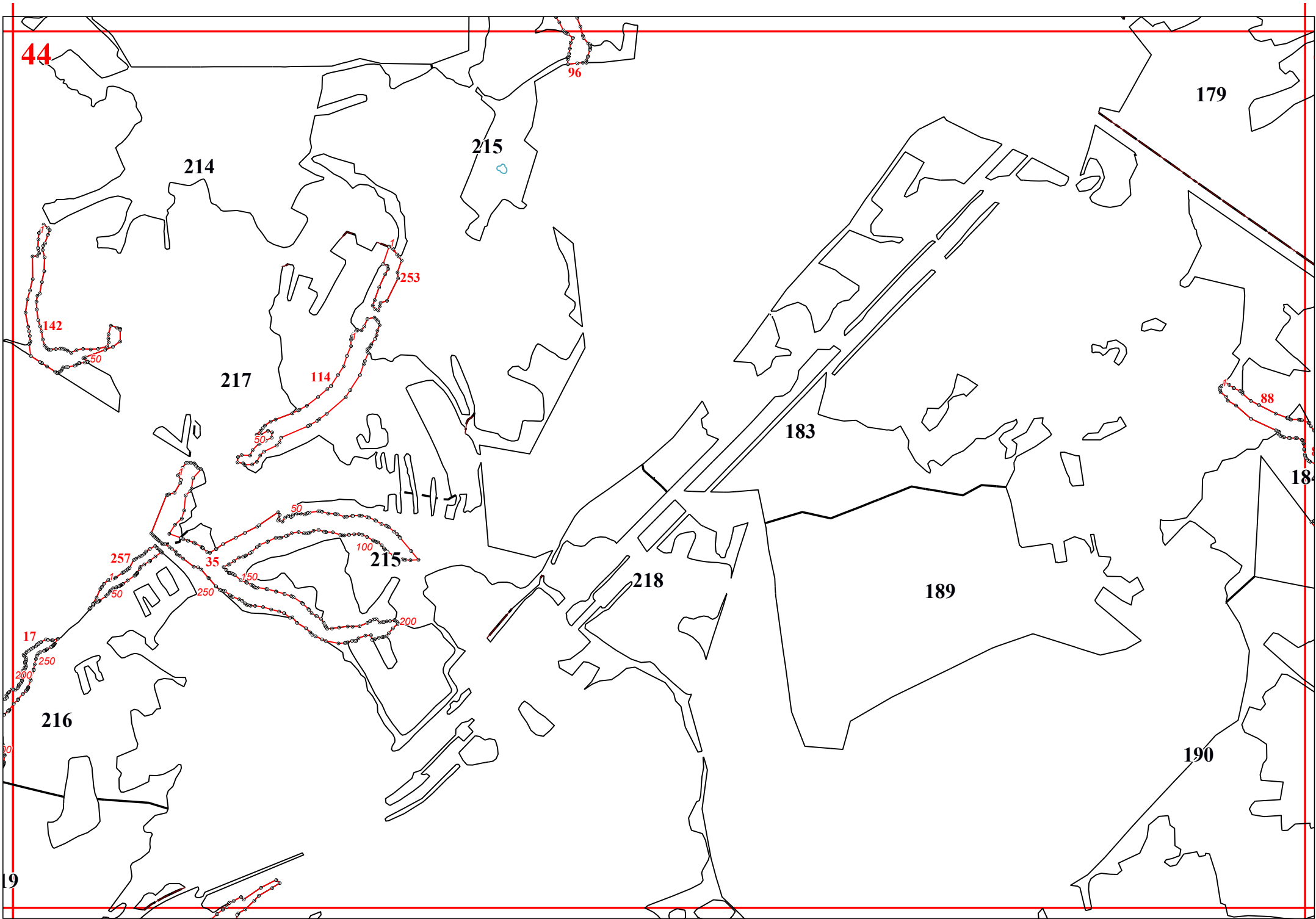
37

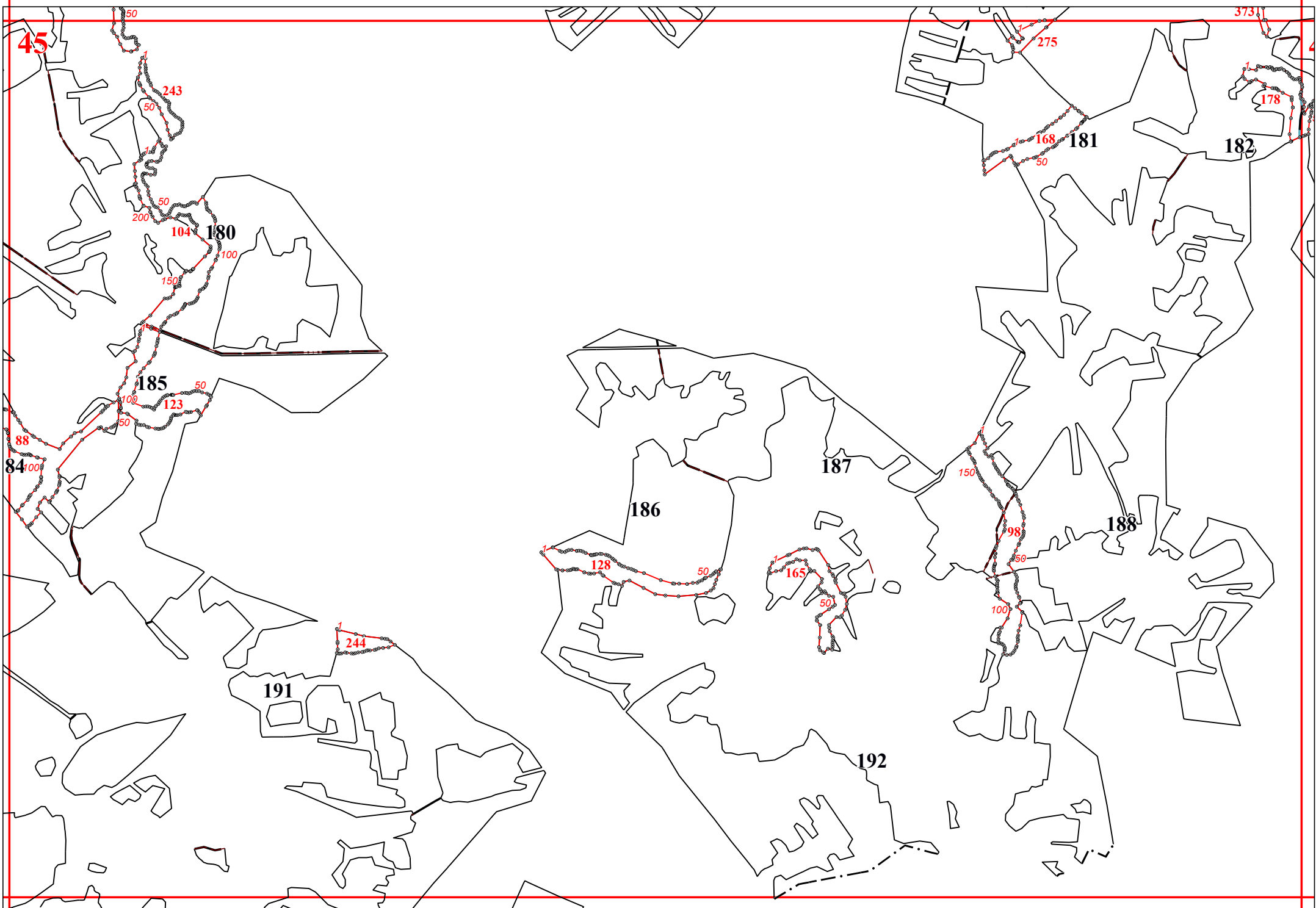


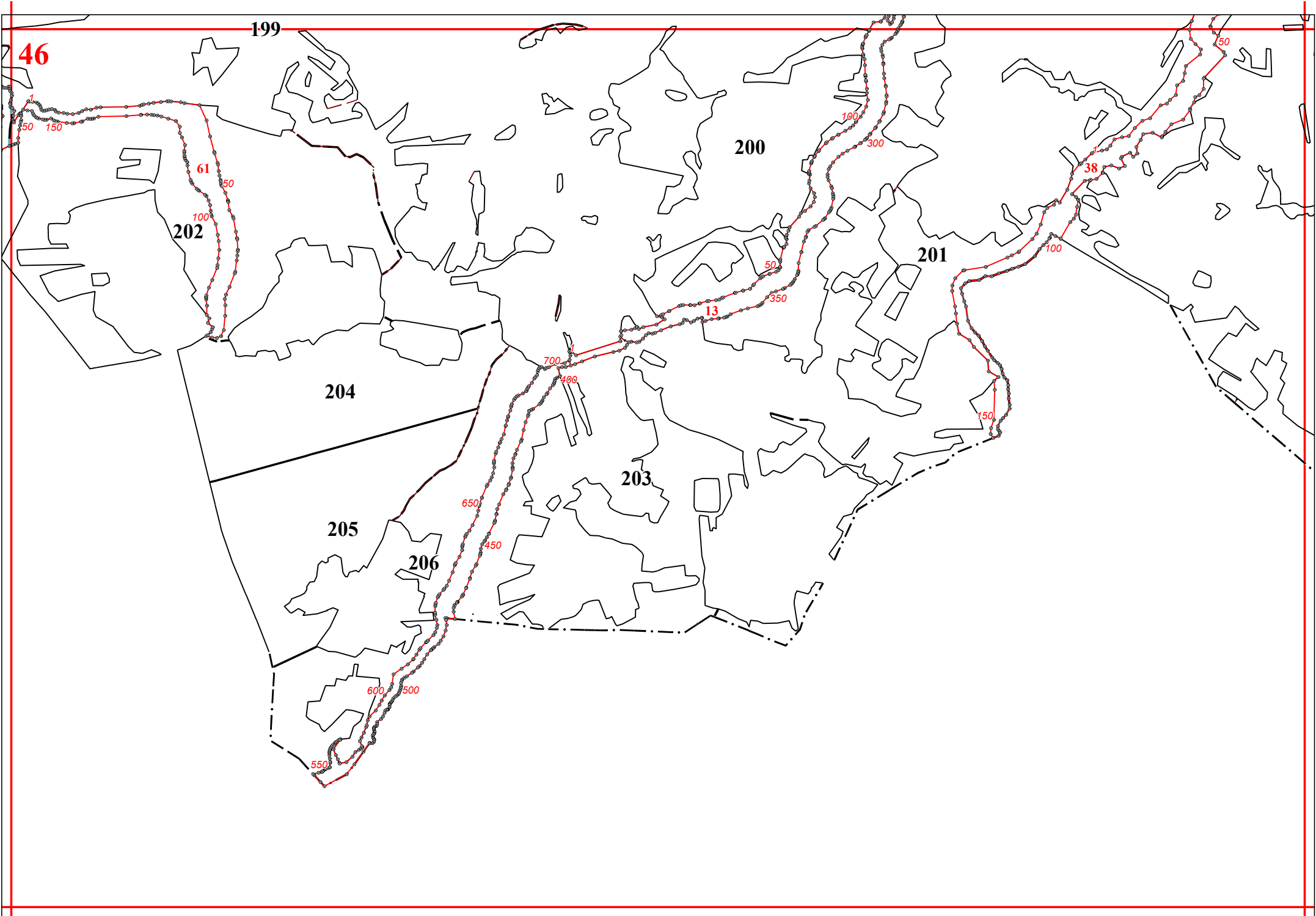




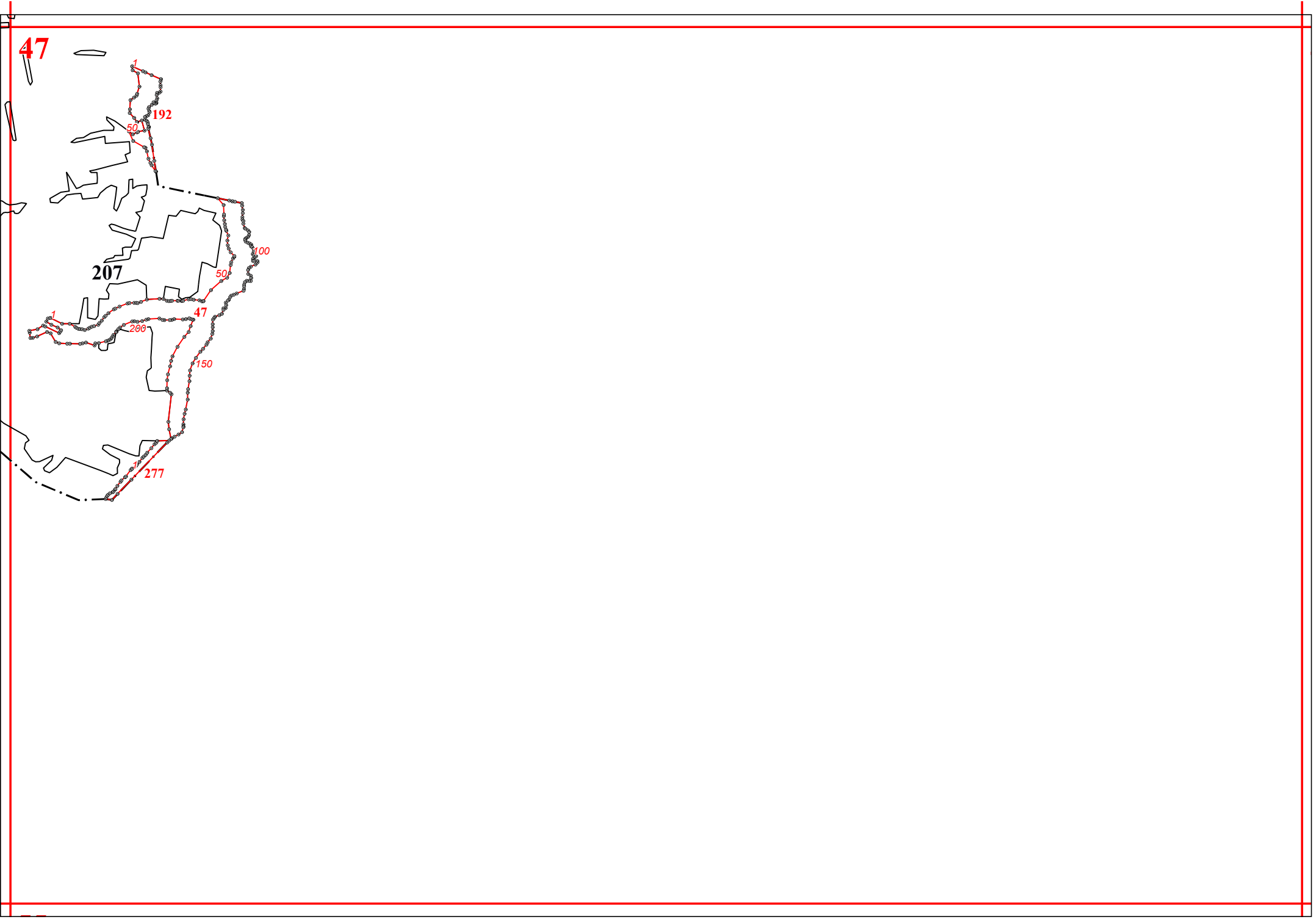


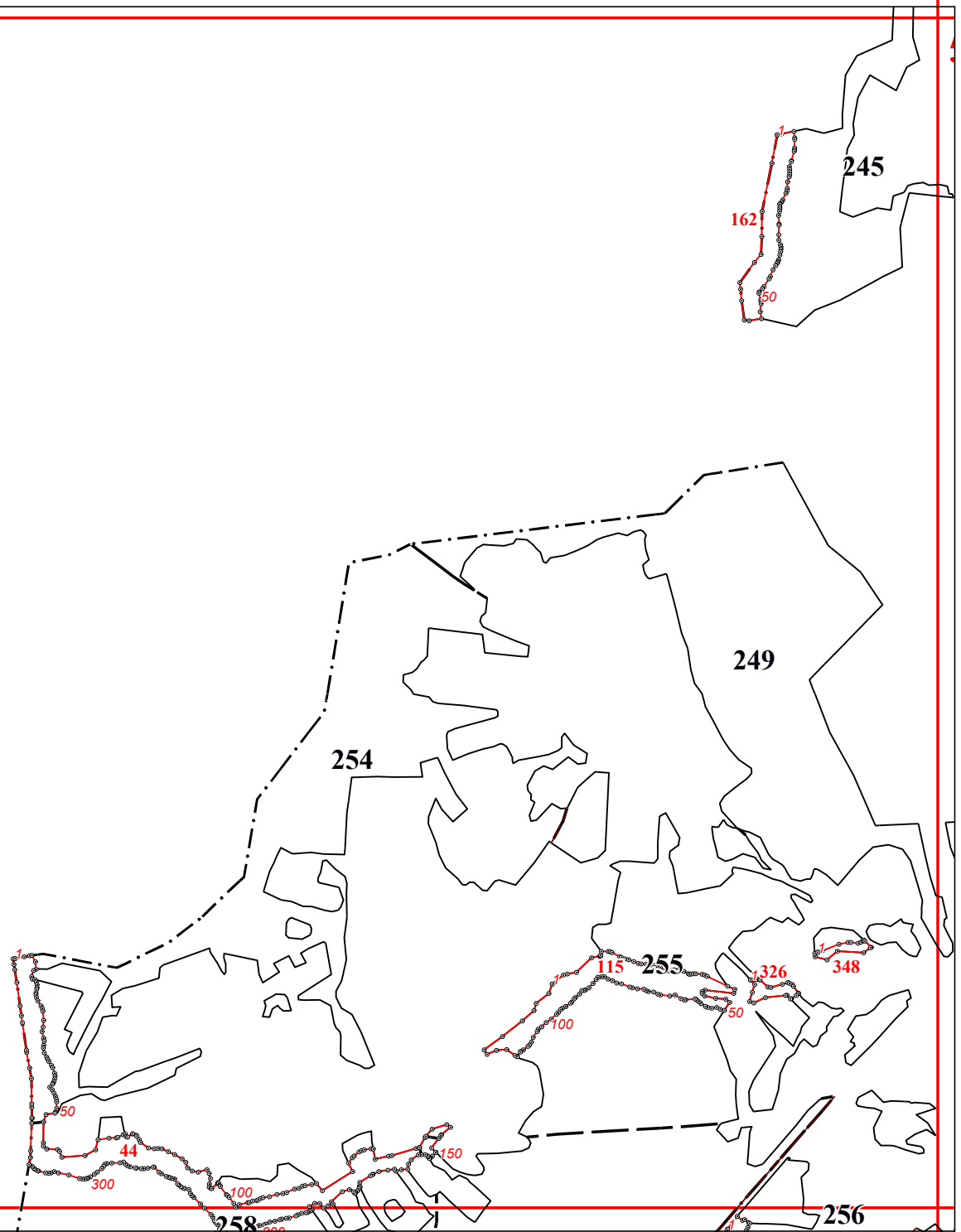




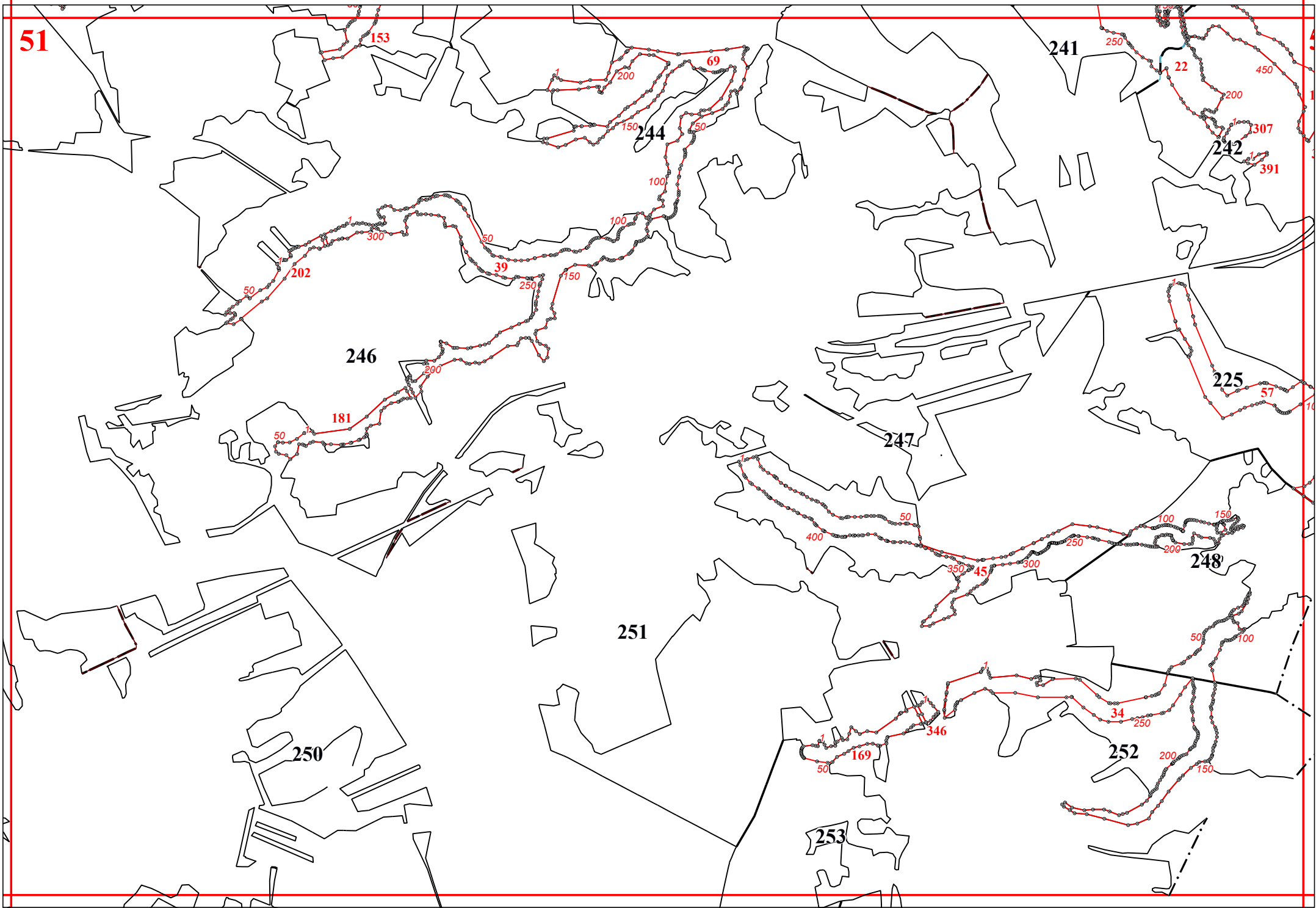


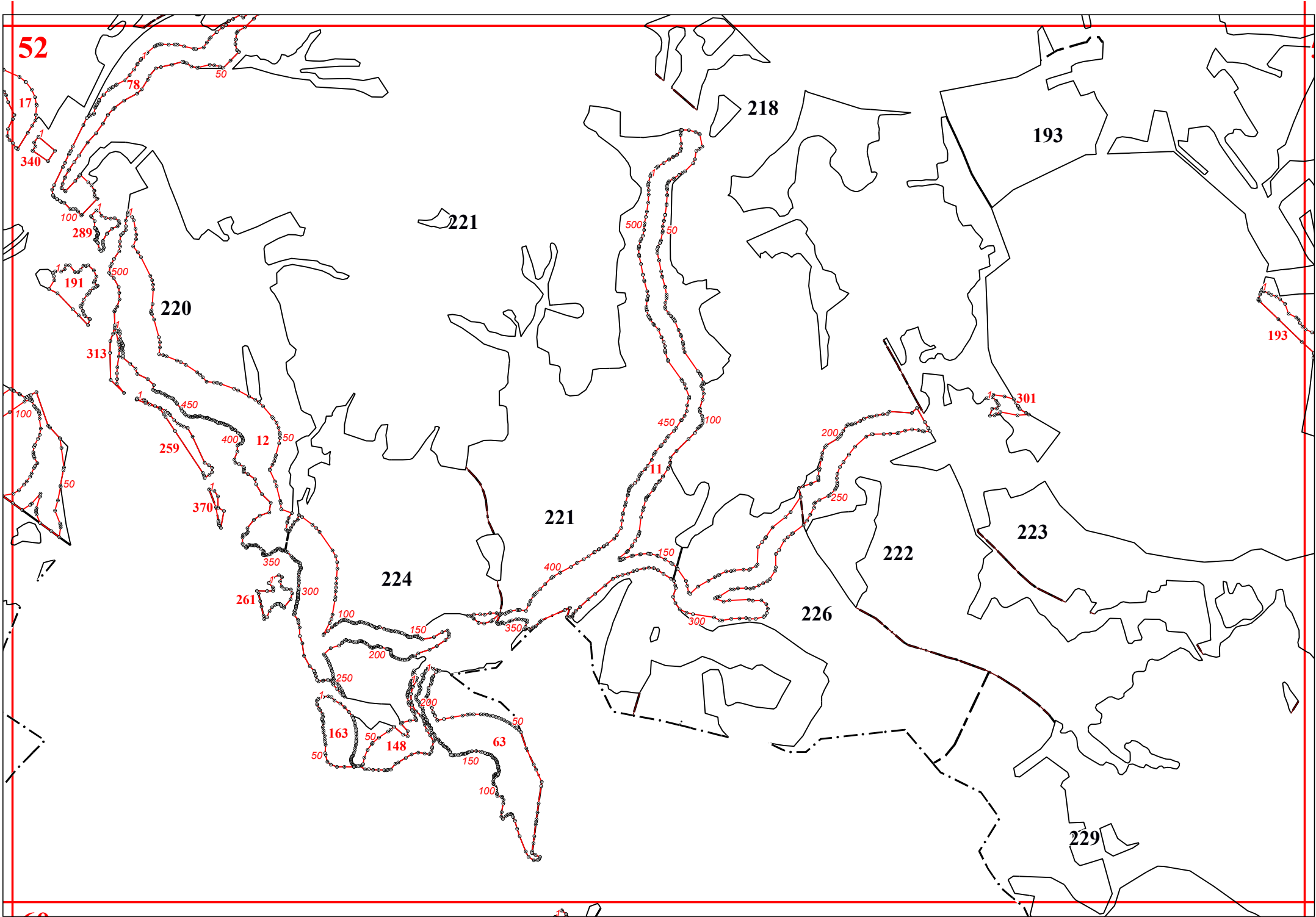


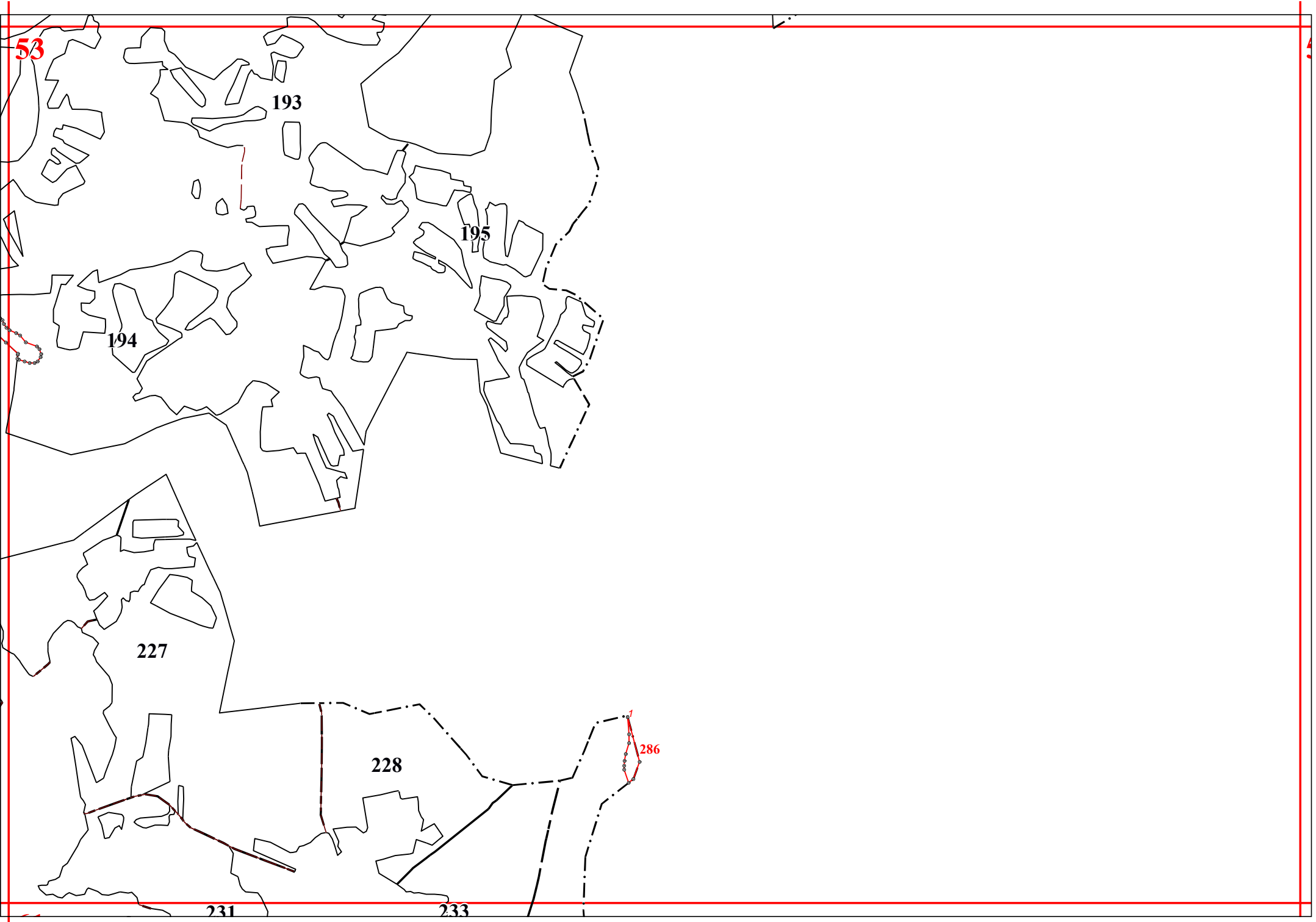




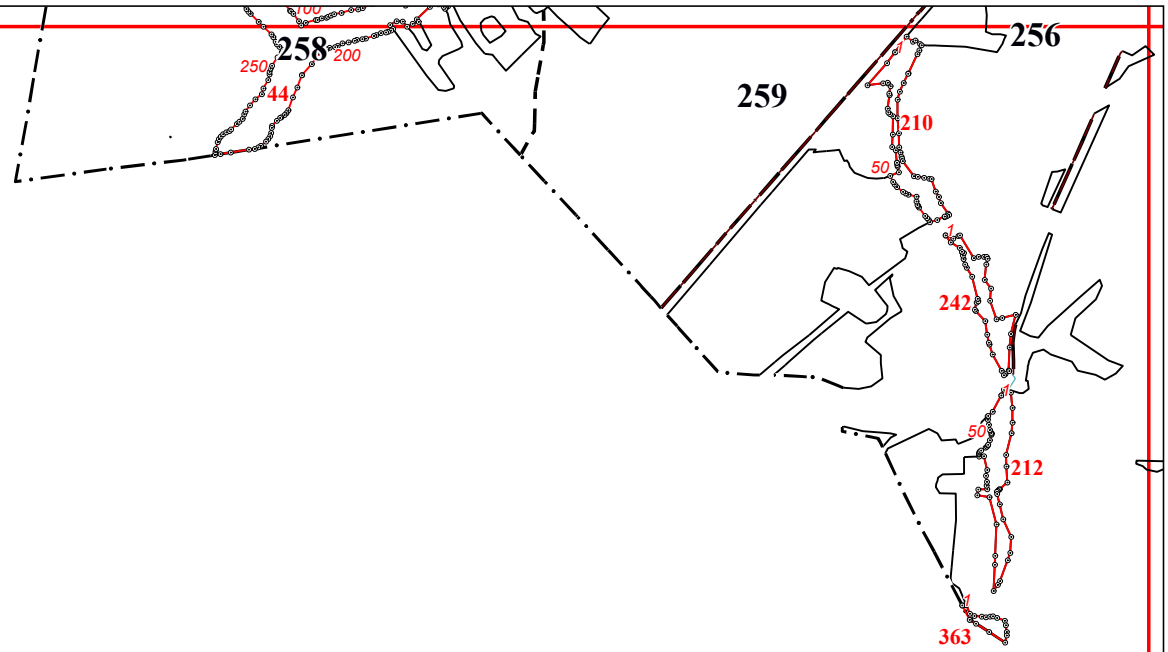
51







58



59

257

250

261

110

100

260

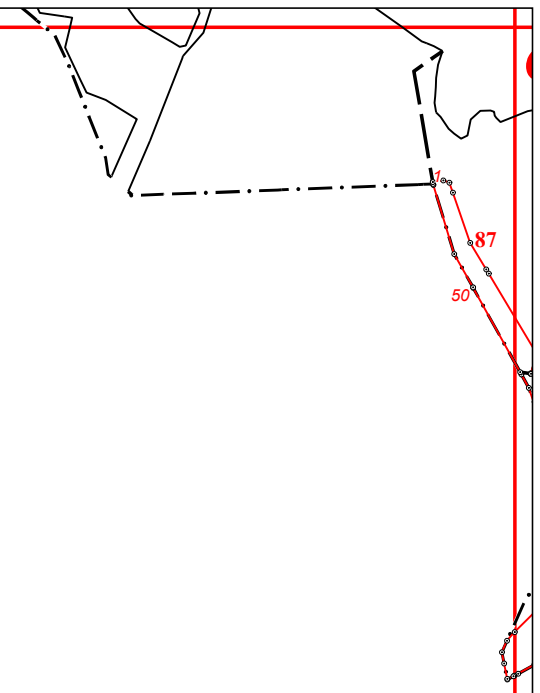
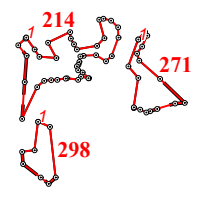
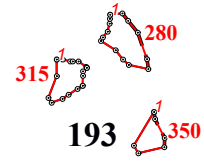
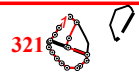
161

50

50

308







61

231

233

230

234

232

87

235

118

237

284

236