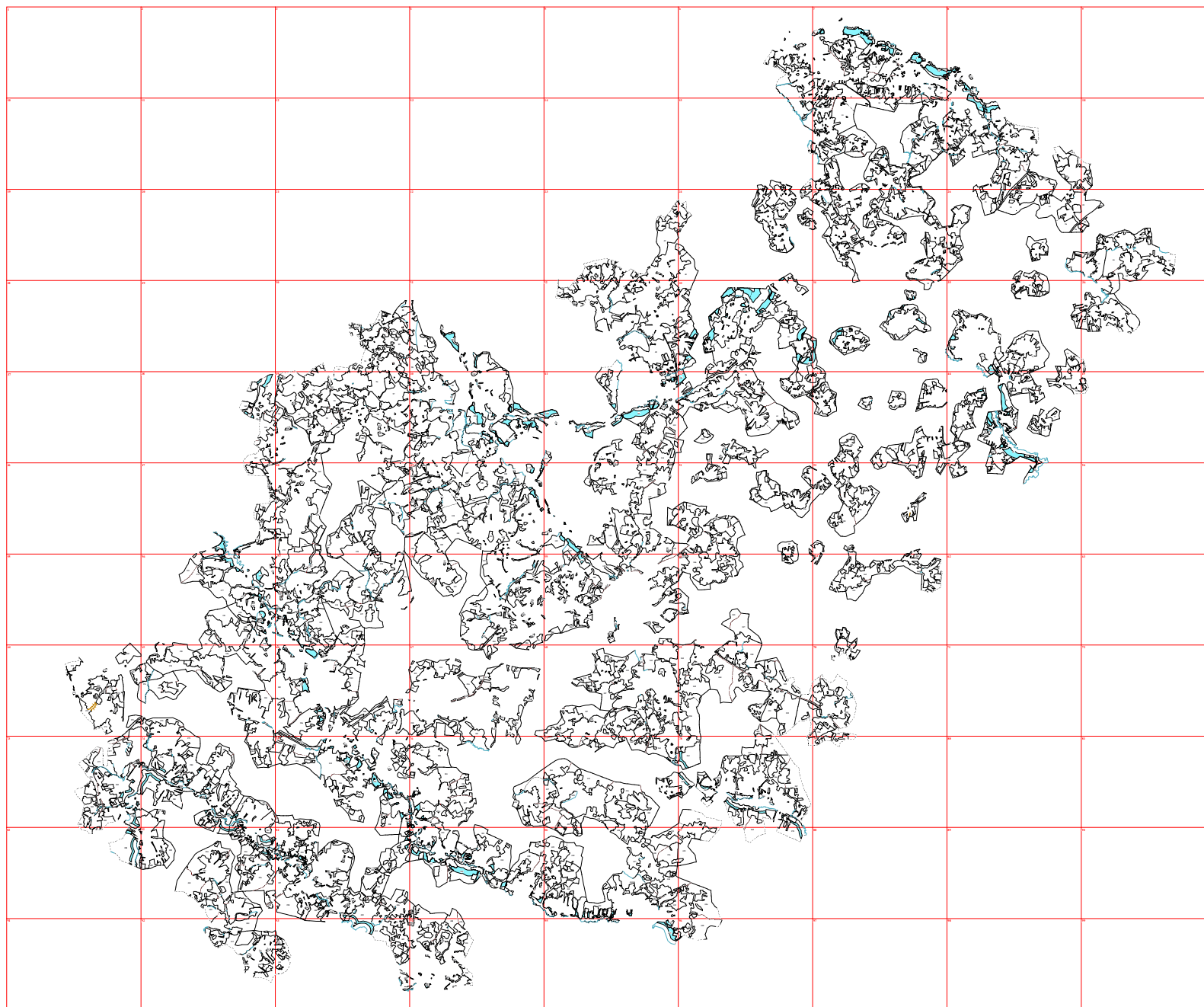
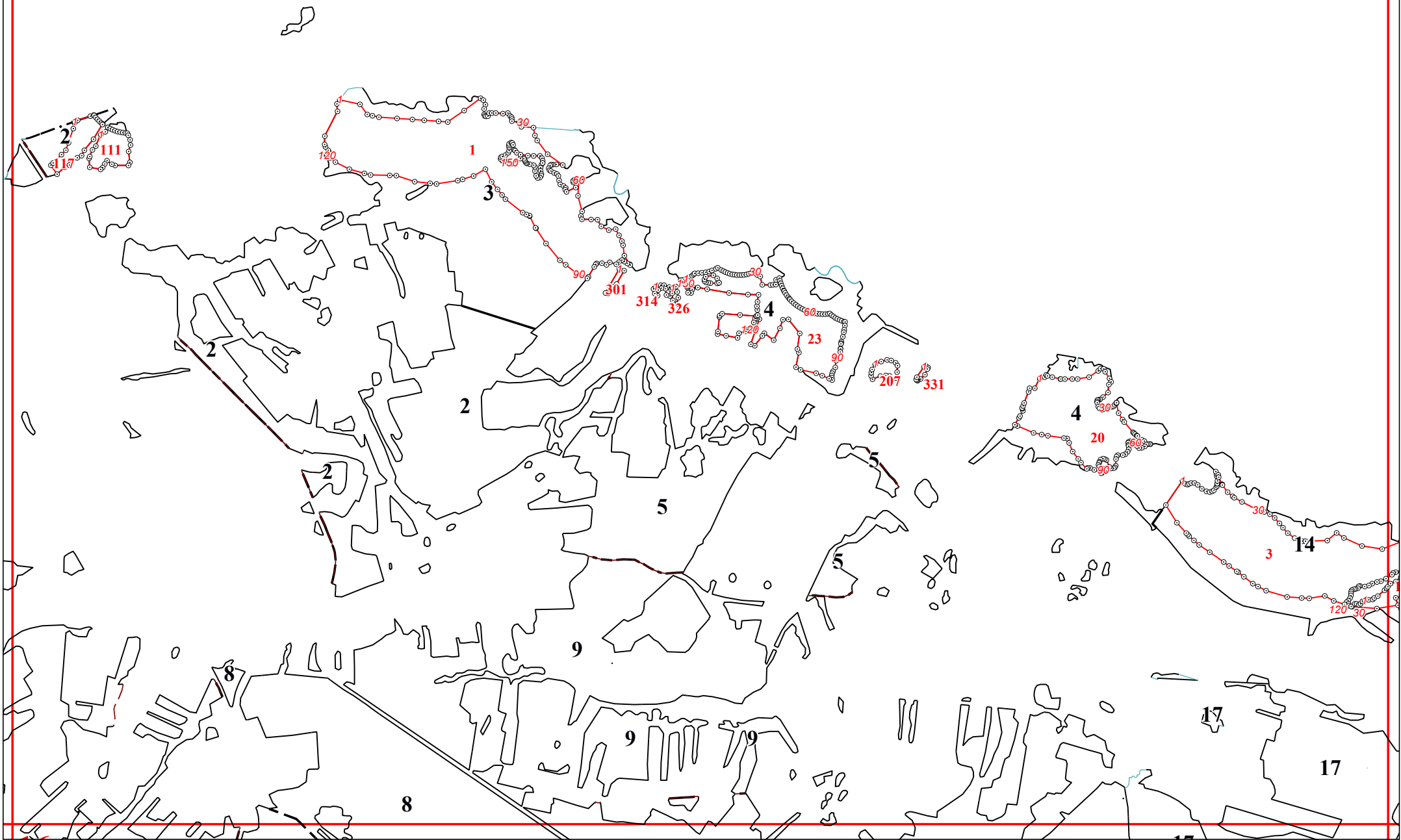
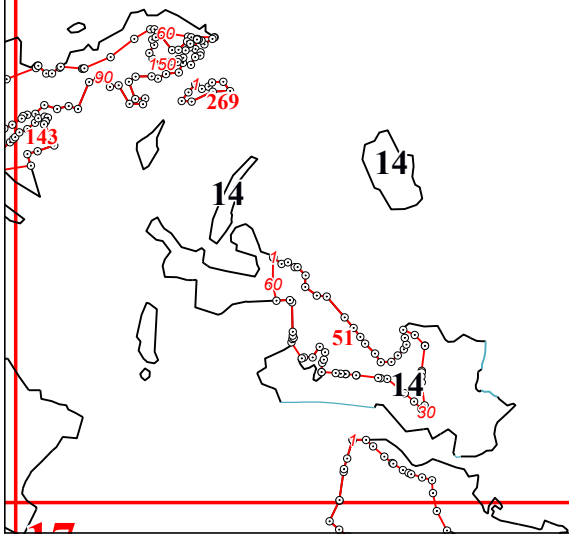


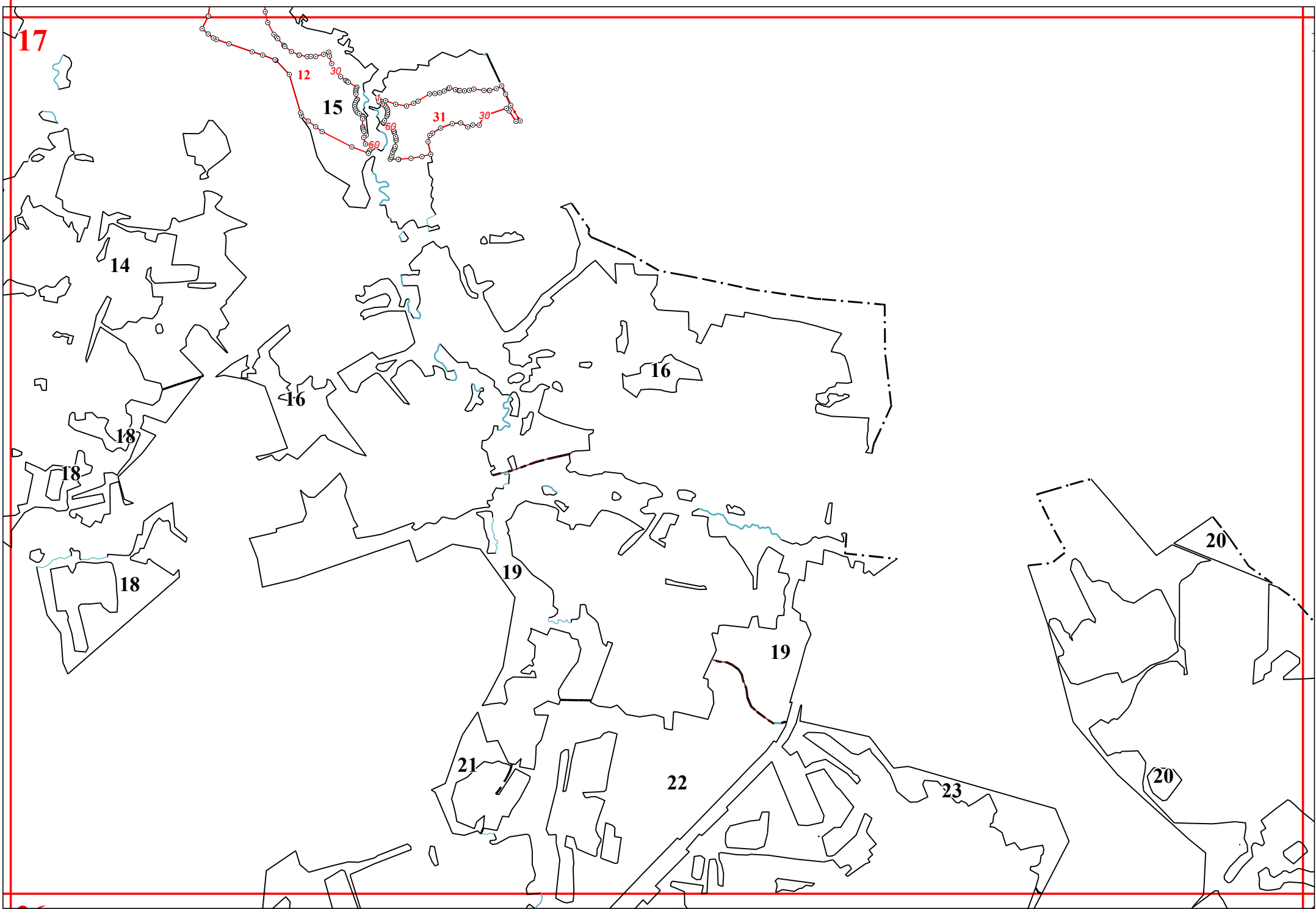
**Графическое описание местоположения границ земель, на которых располагаются ценные леса  
(запретные полосы лесов, расположенные вдоль водных объектов), на территории  
2-го Судиславского участкового лесничества Судиславского лесничества Костромской области**

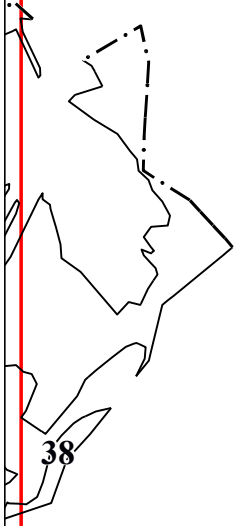
Приложение № 30 к приказу Рослесхоза  
от 28.02.2023 № 310







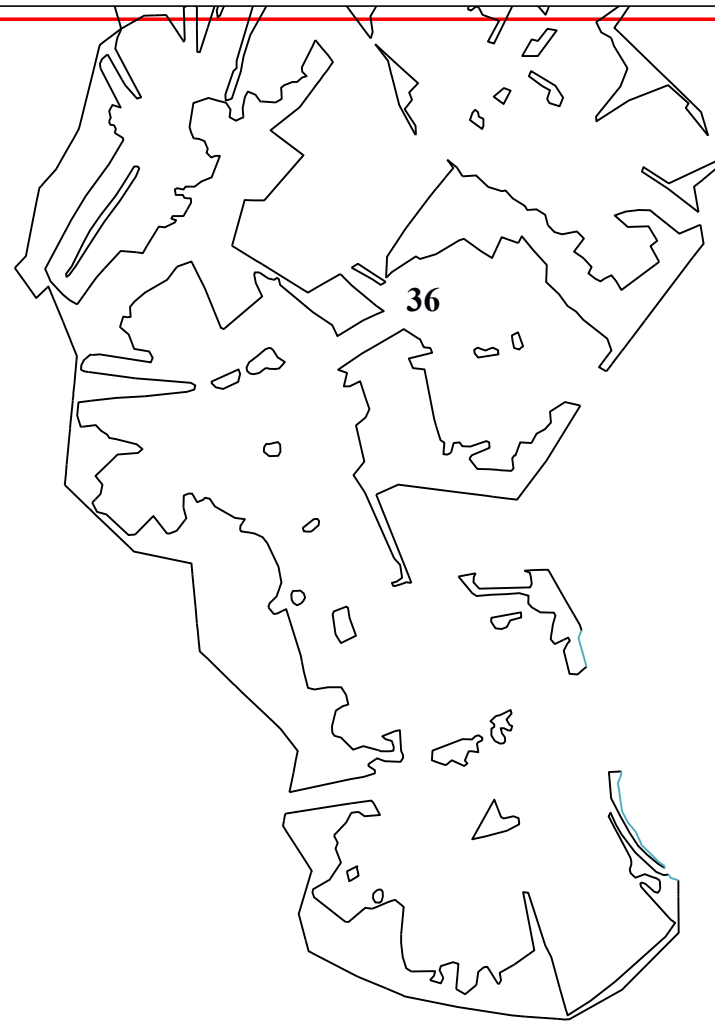




38

43

43

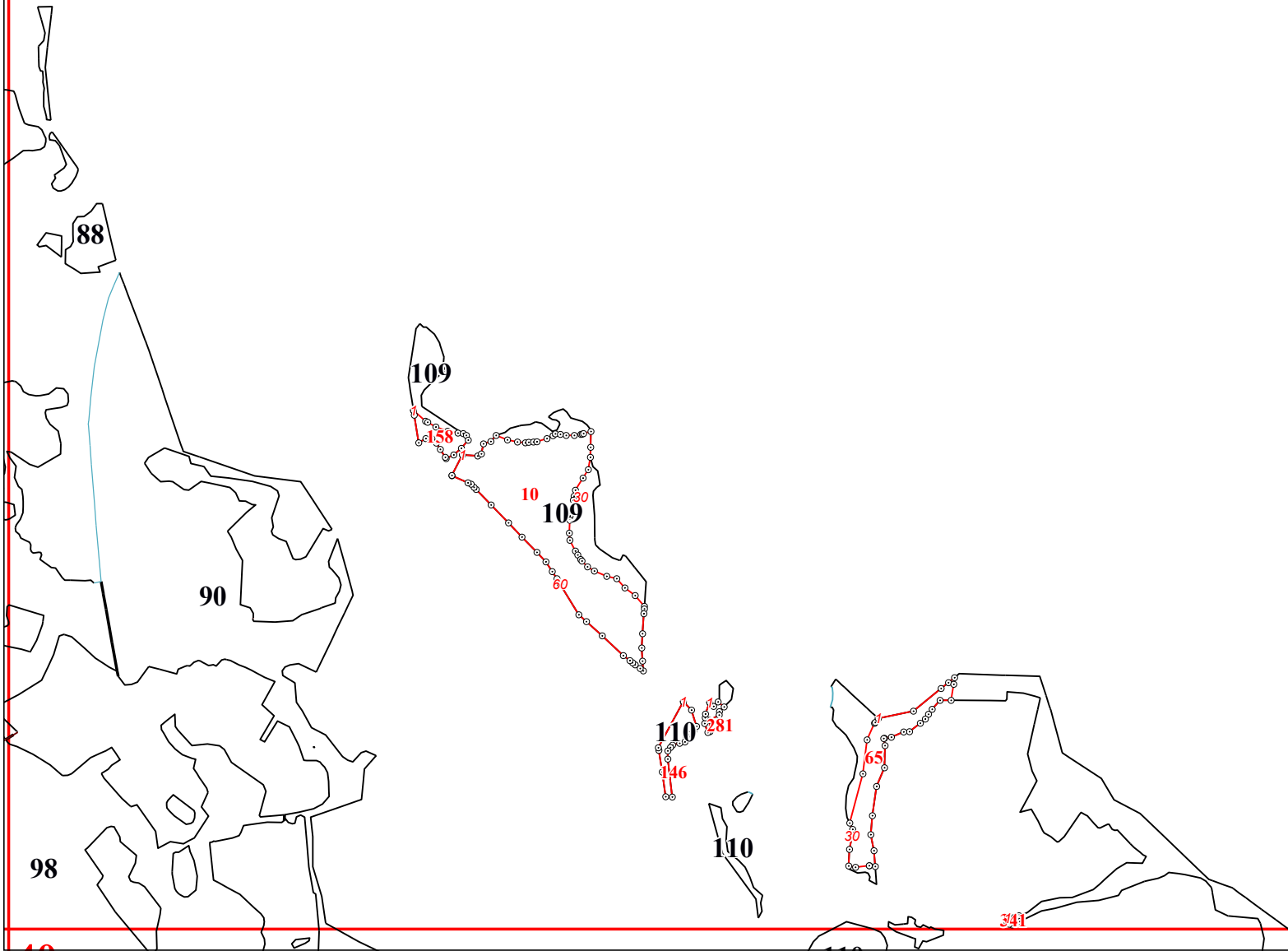


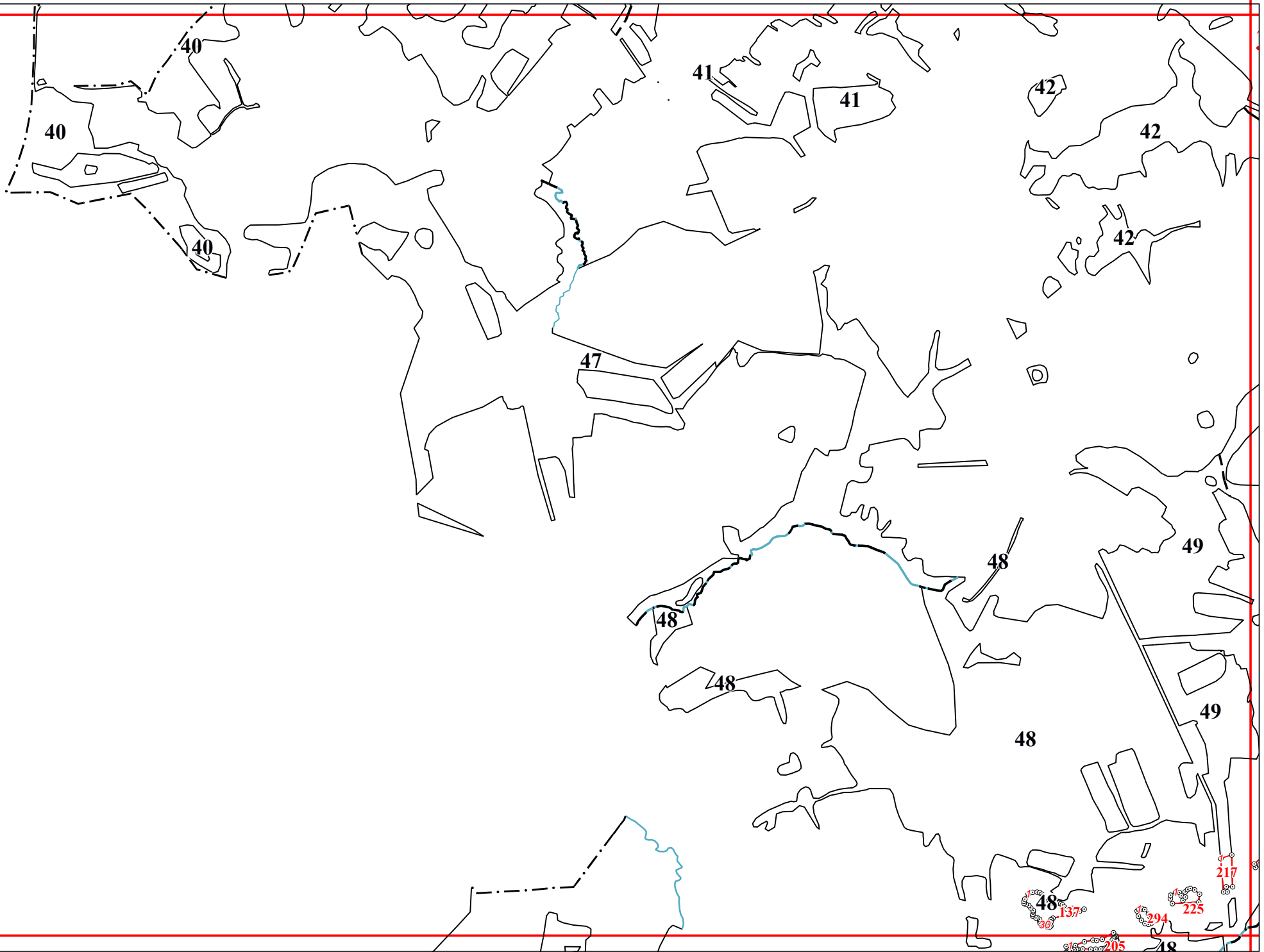
36

29

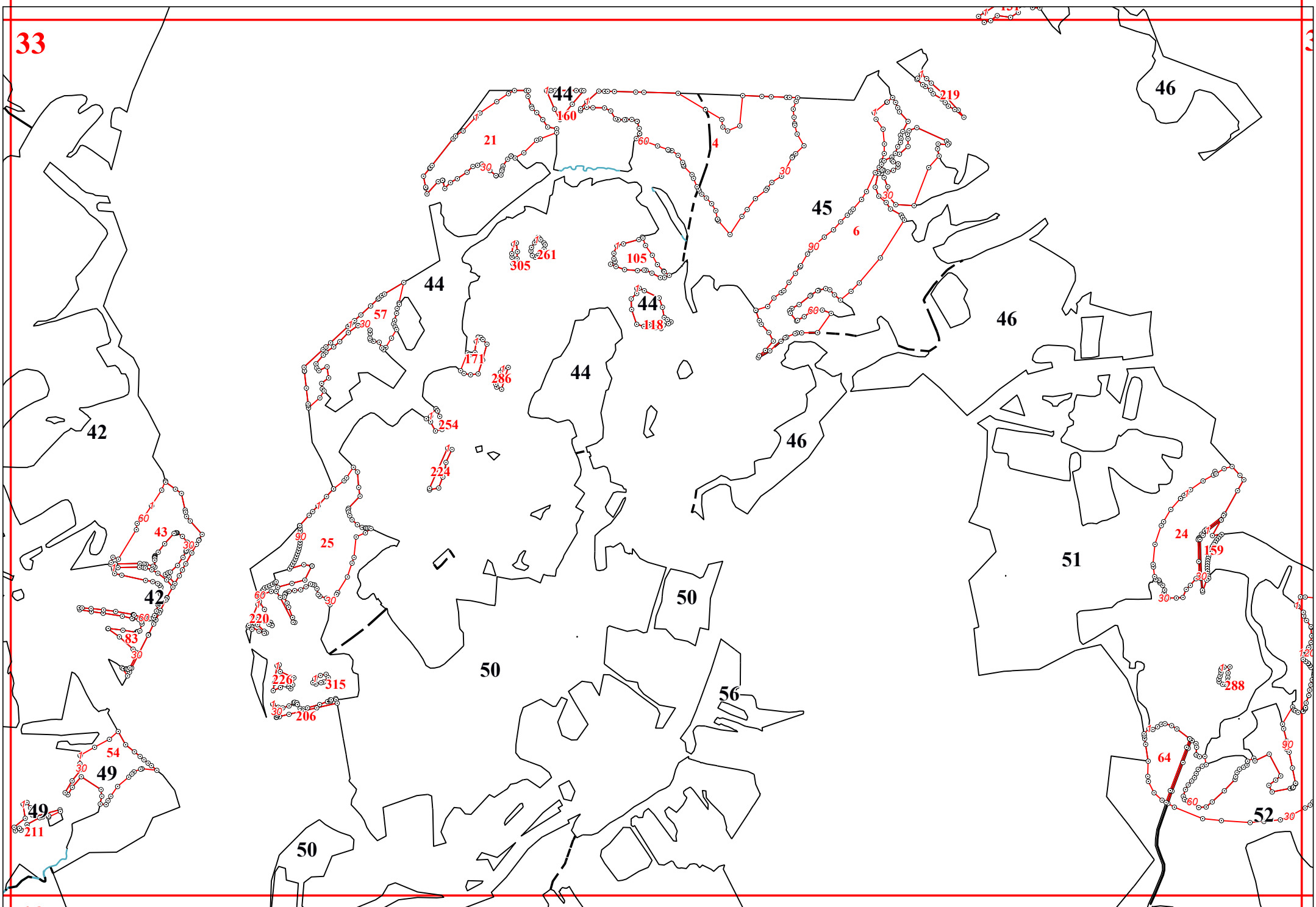
33

131

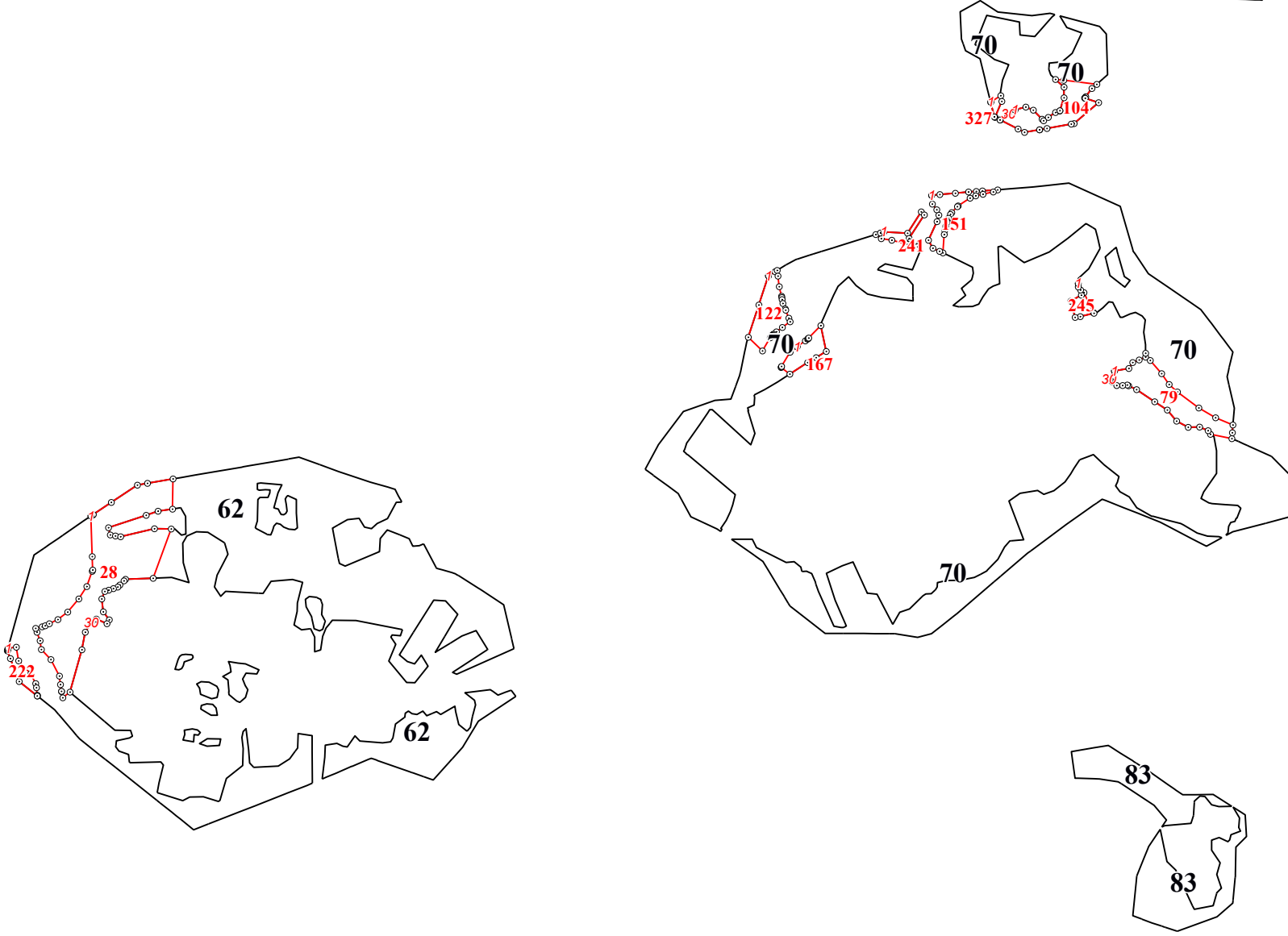


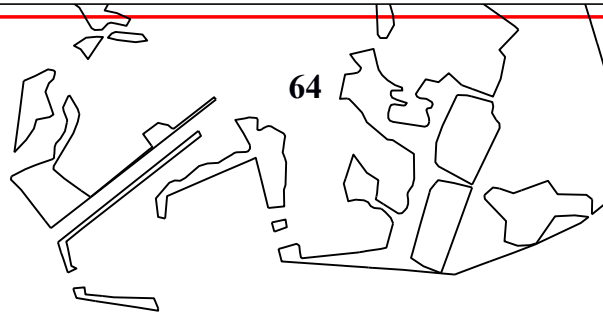


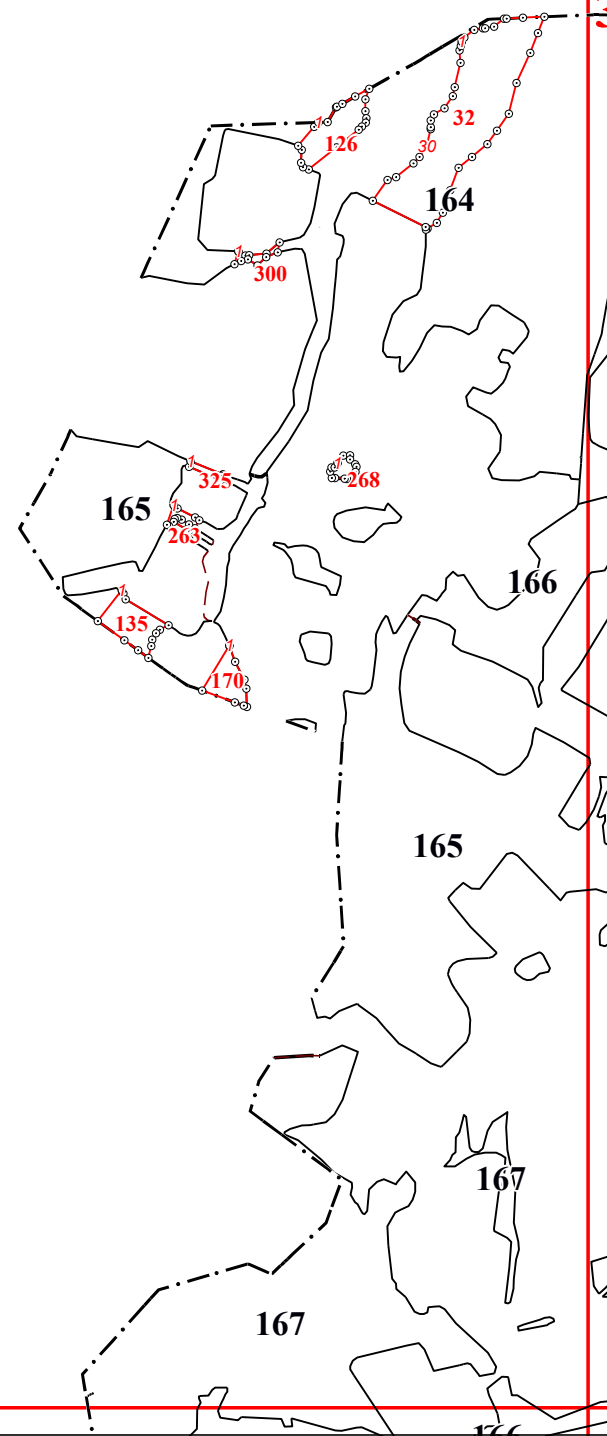
33















42

54

18

54

55

56

56

51

51

57

58

57

57

58

61

60

136

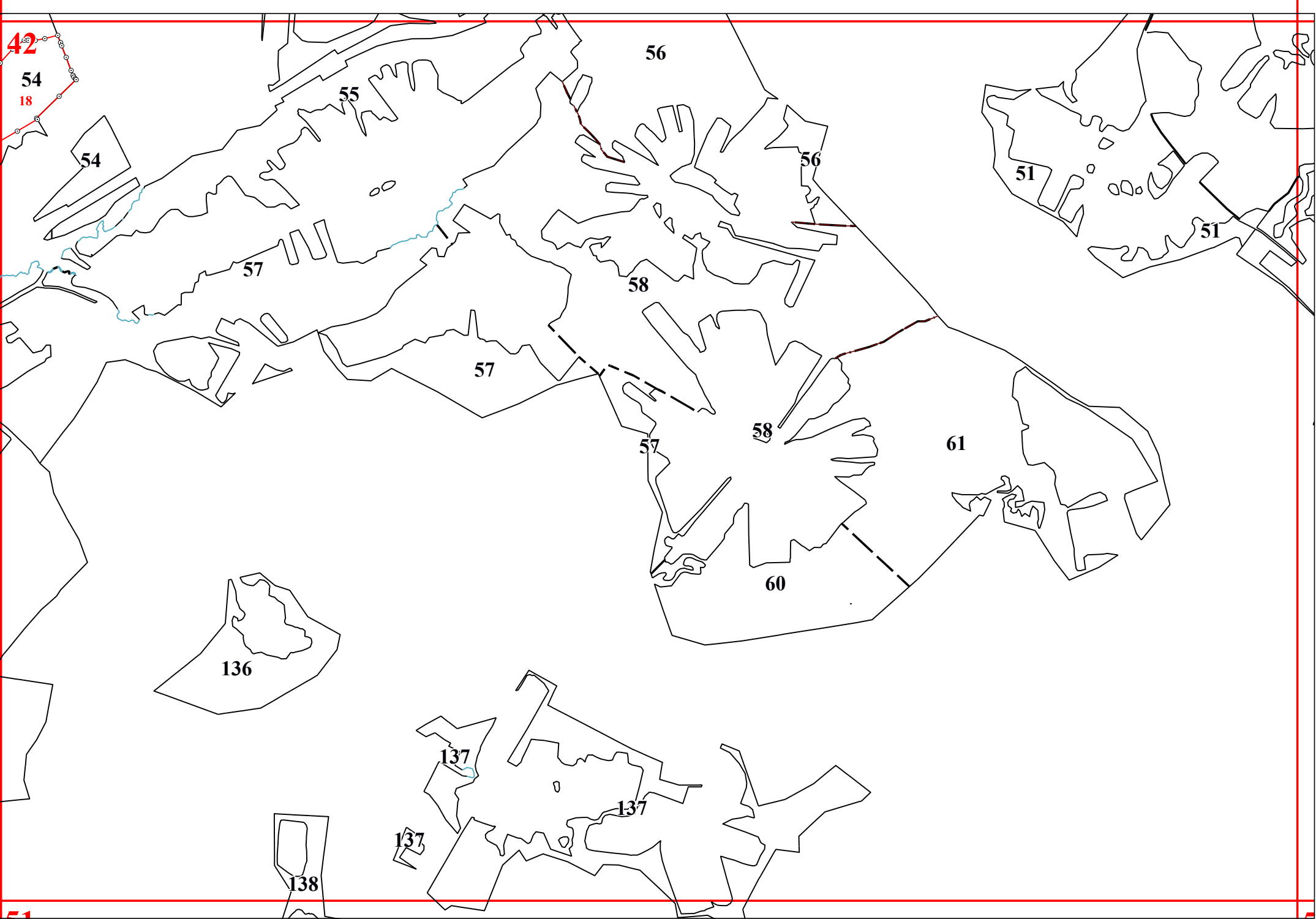
137

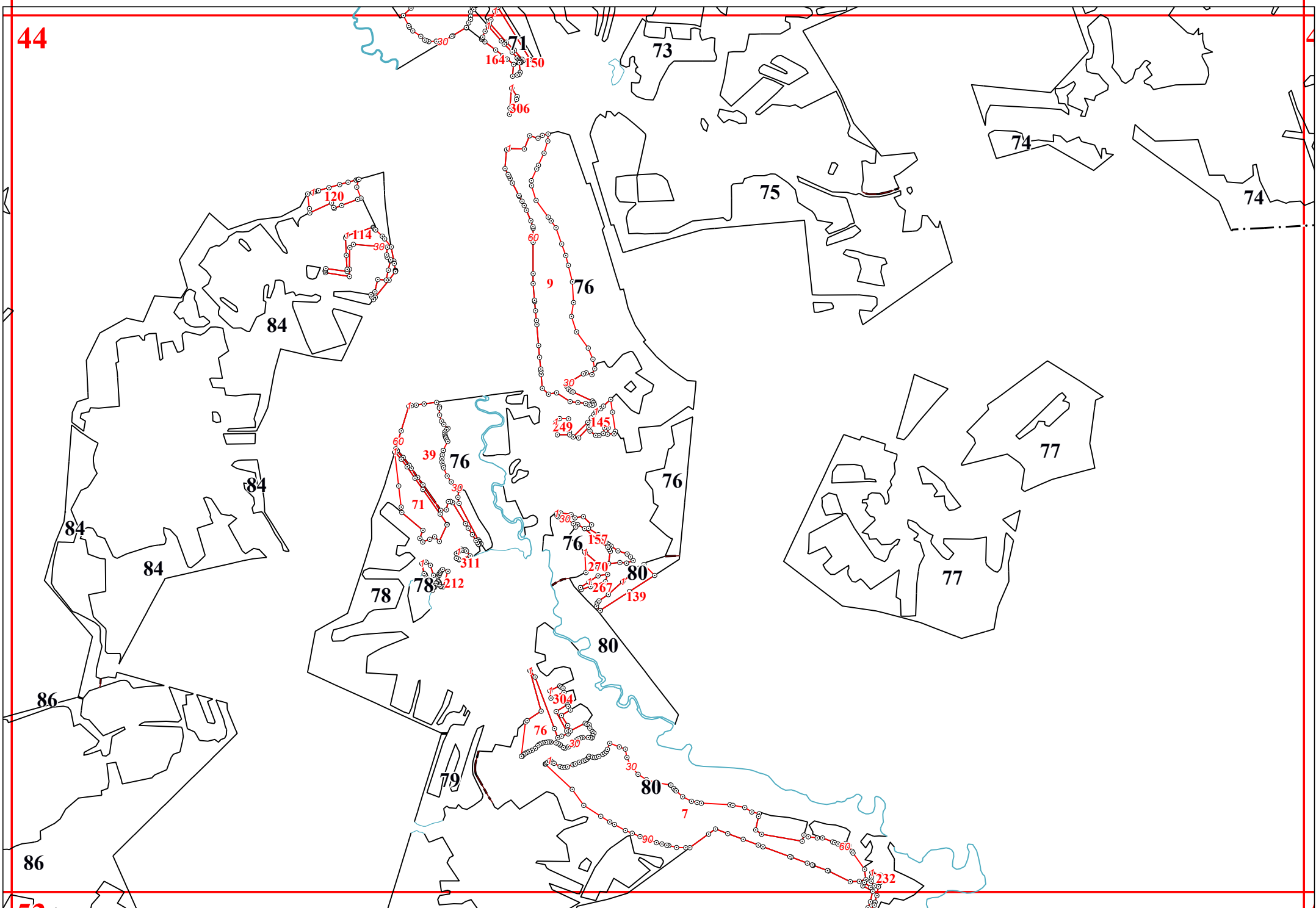
137

137

138

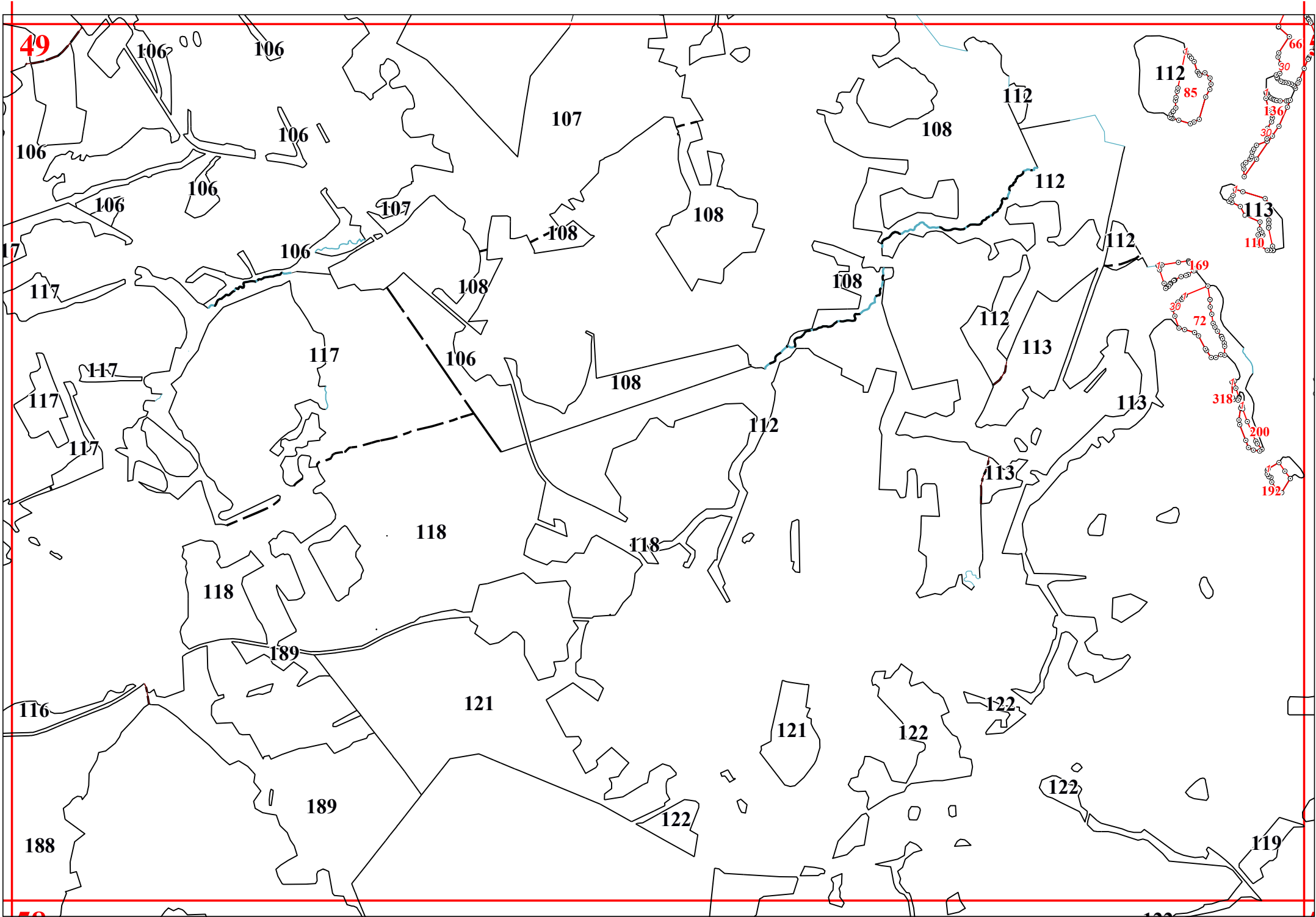
51

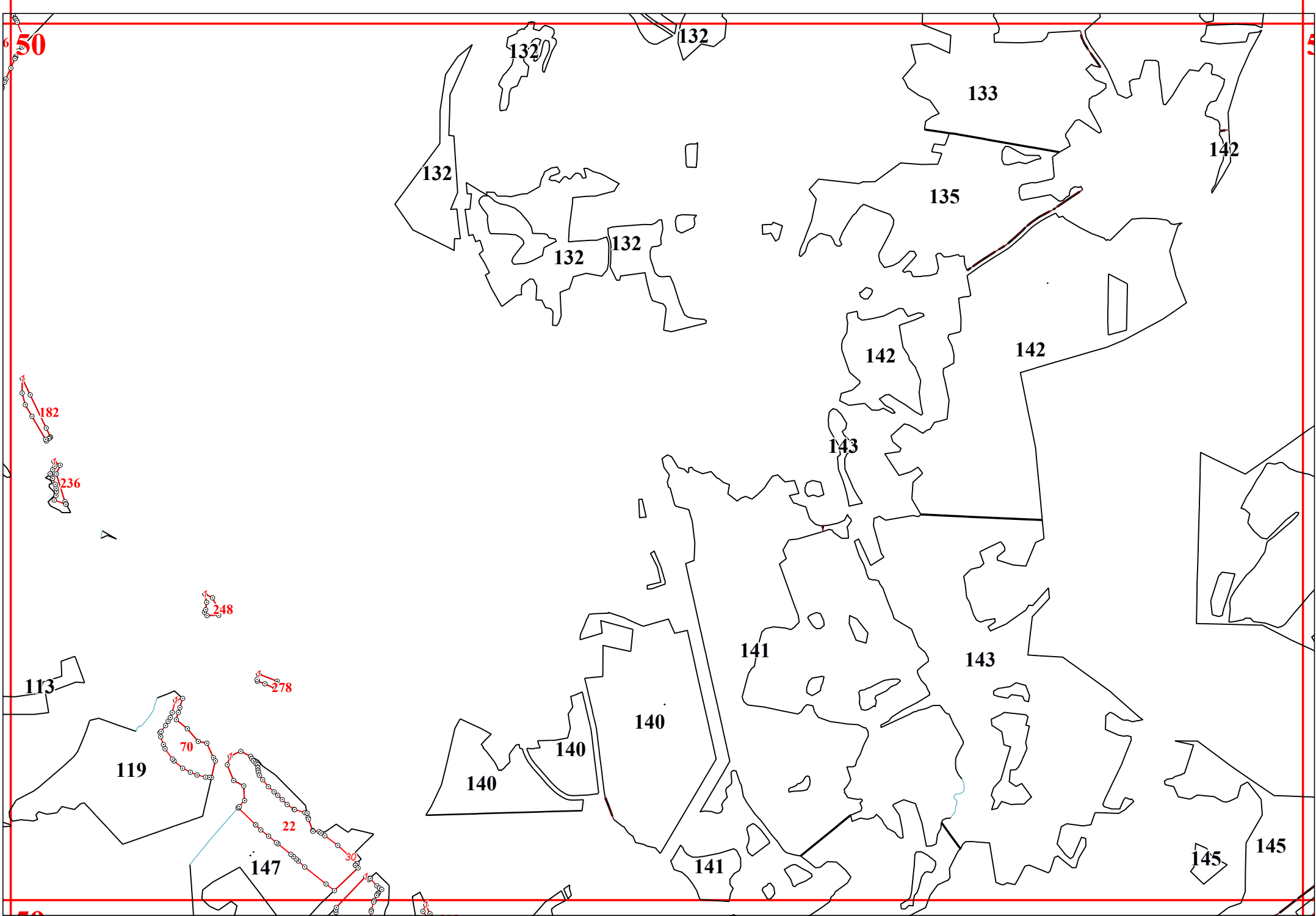












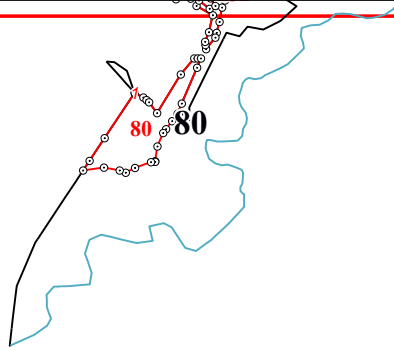
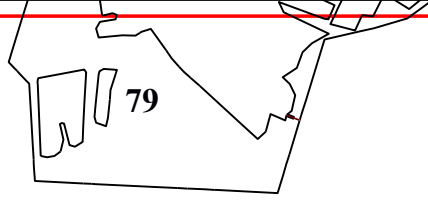
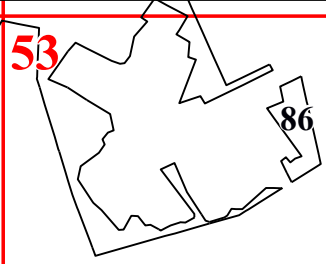
53

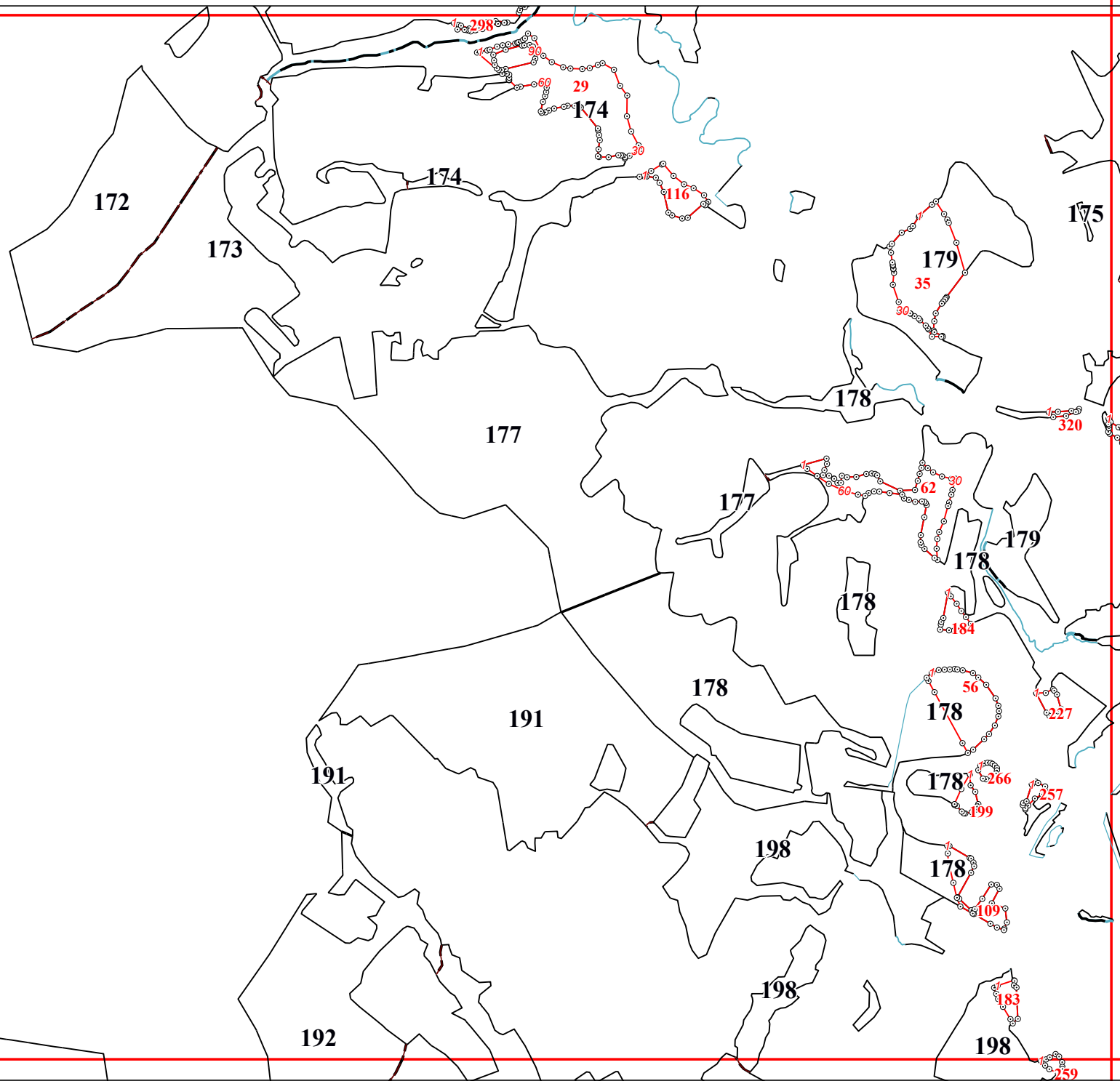
86

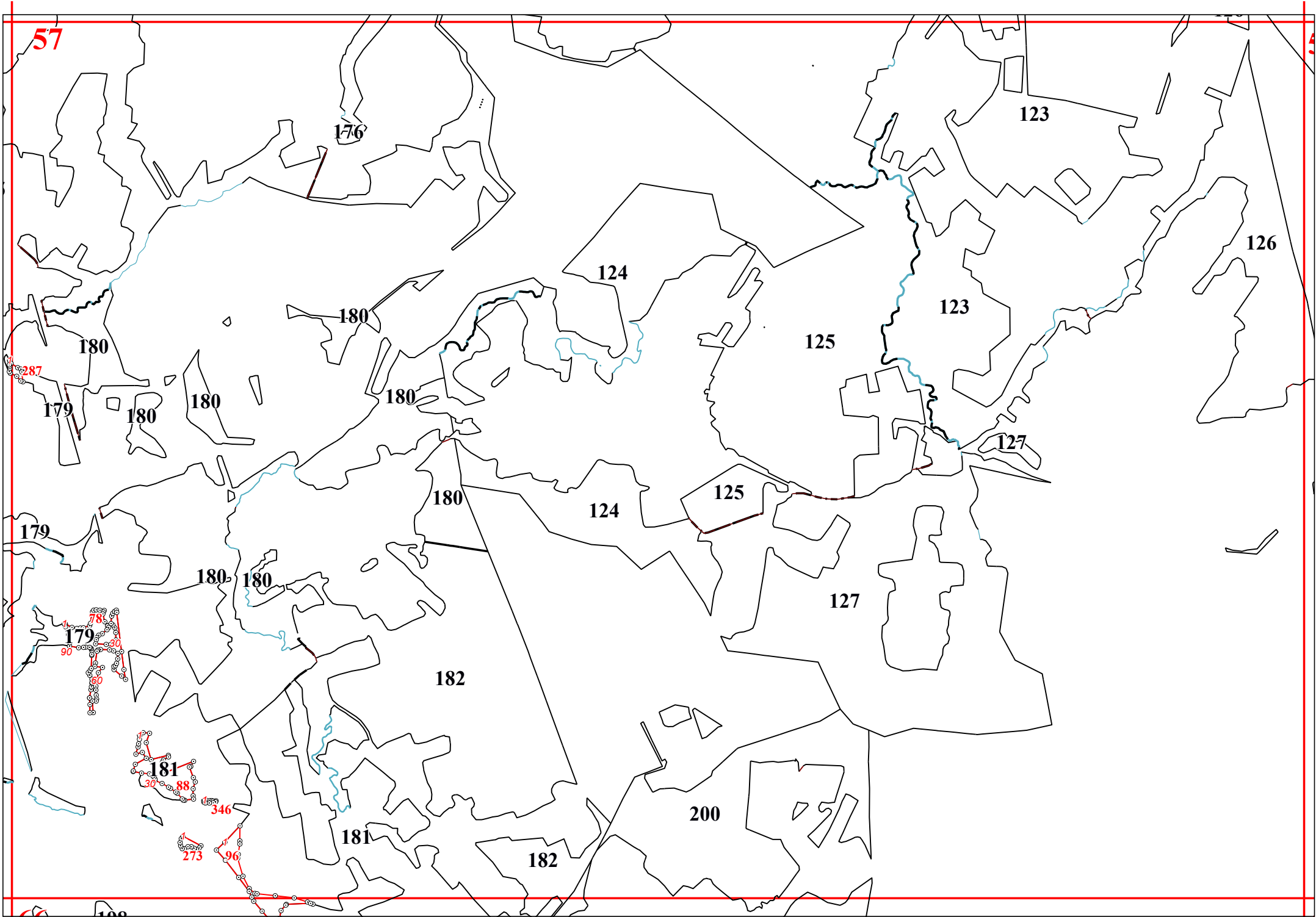
79

80

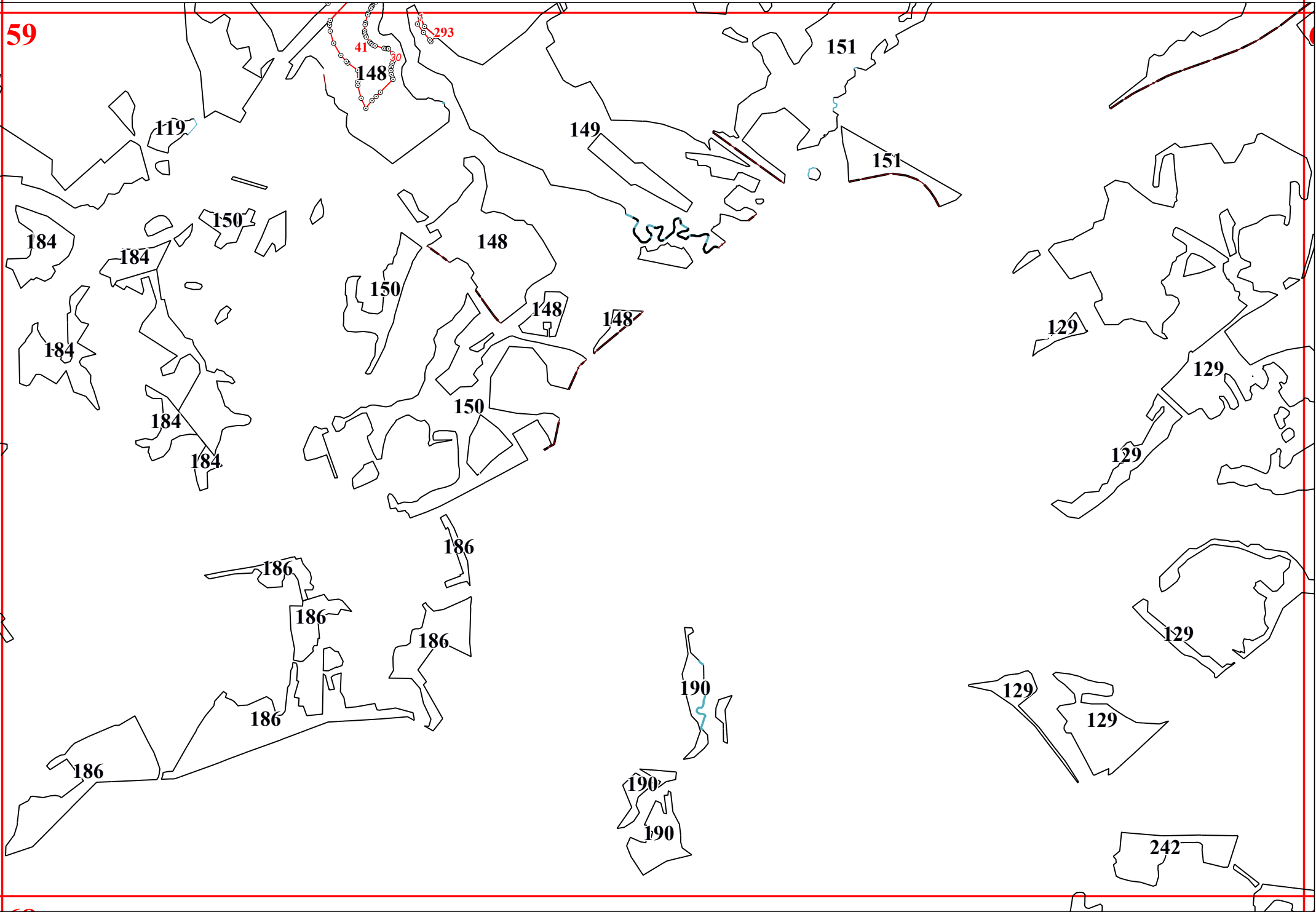
80







59



65

259

193

193

196

194

197

196

274

195

197

197

203

203

203

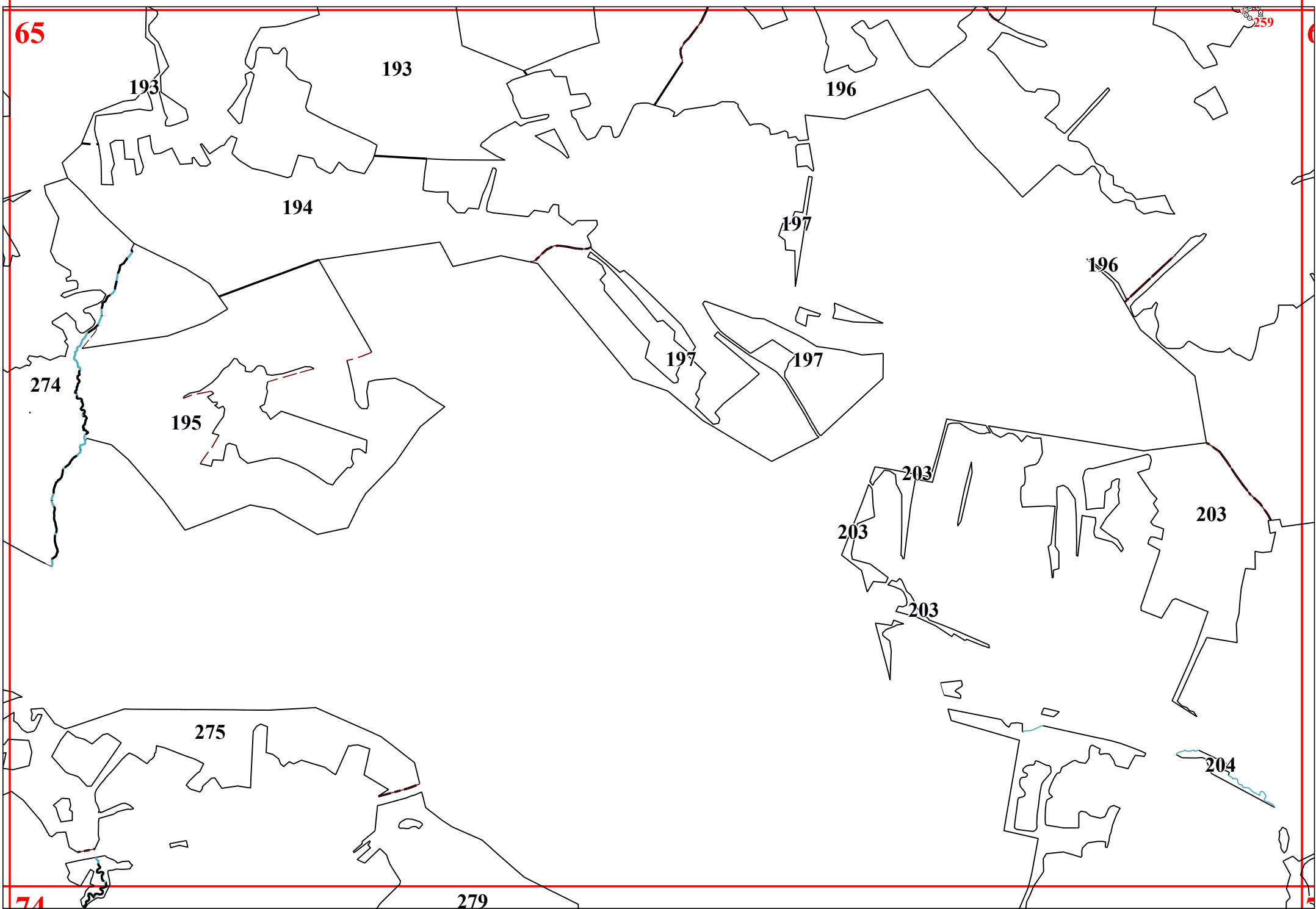
203

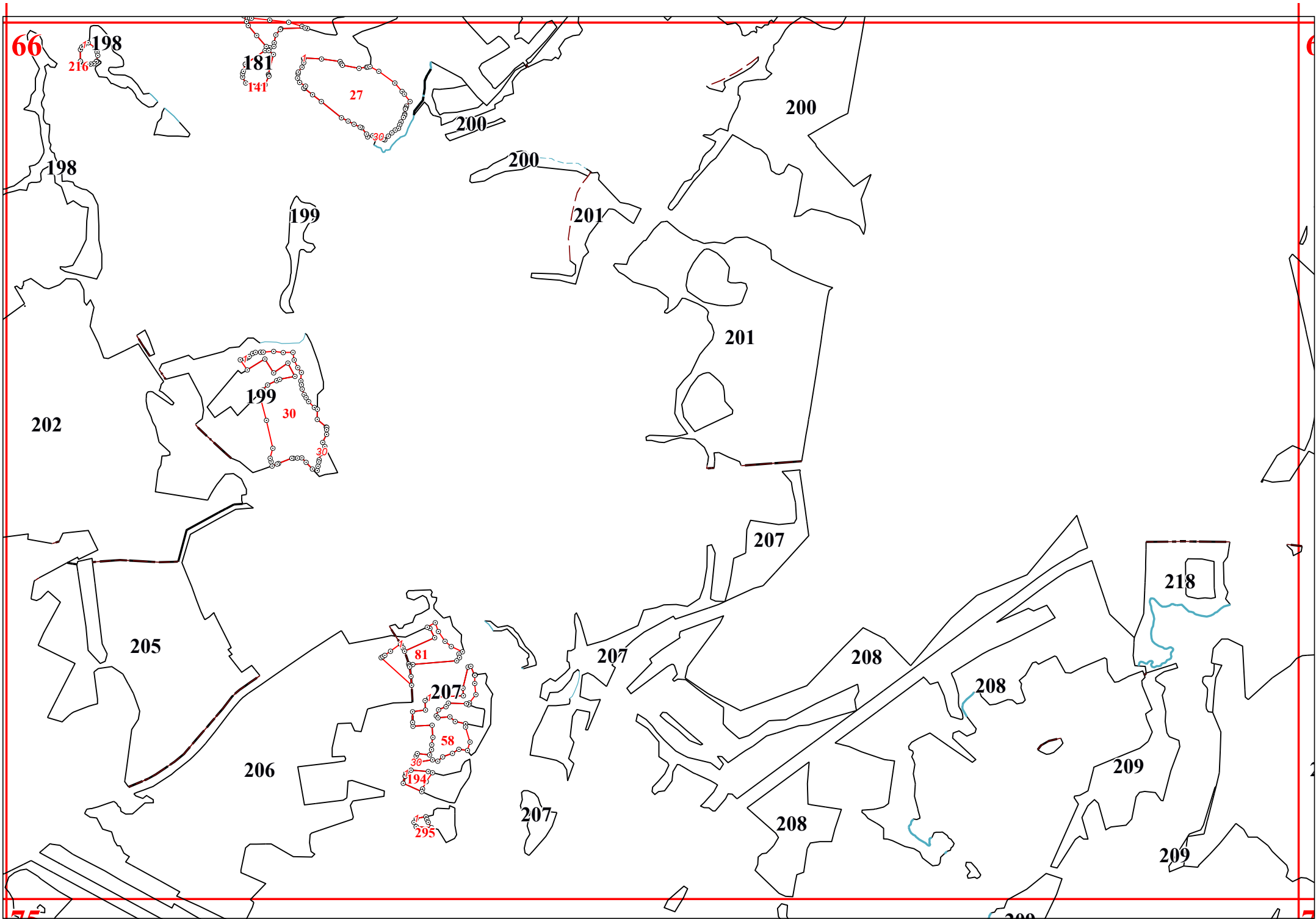
275

204

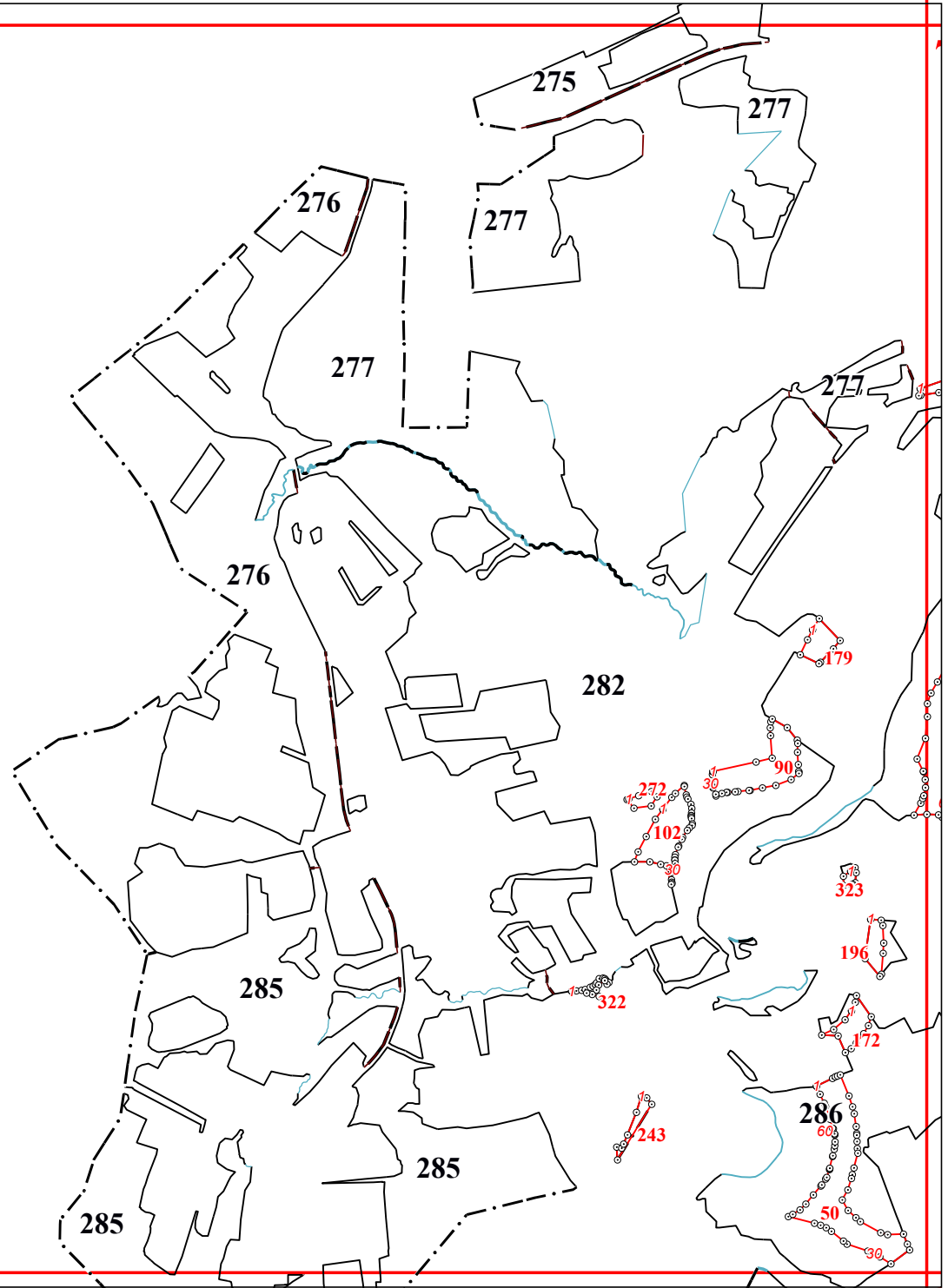
74

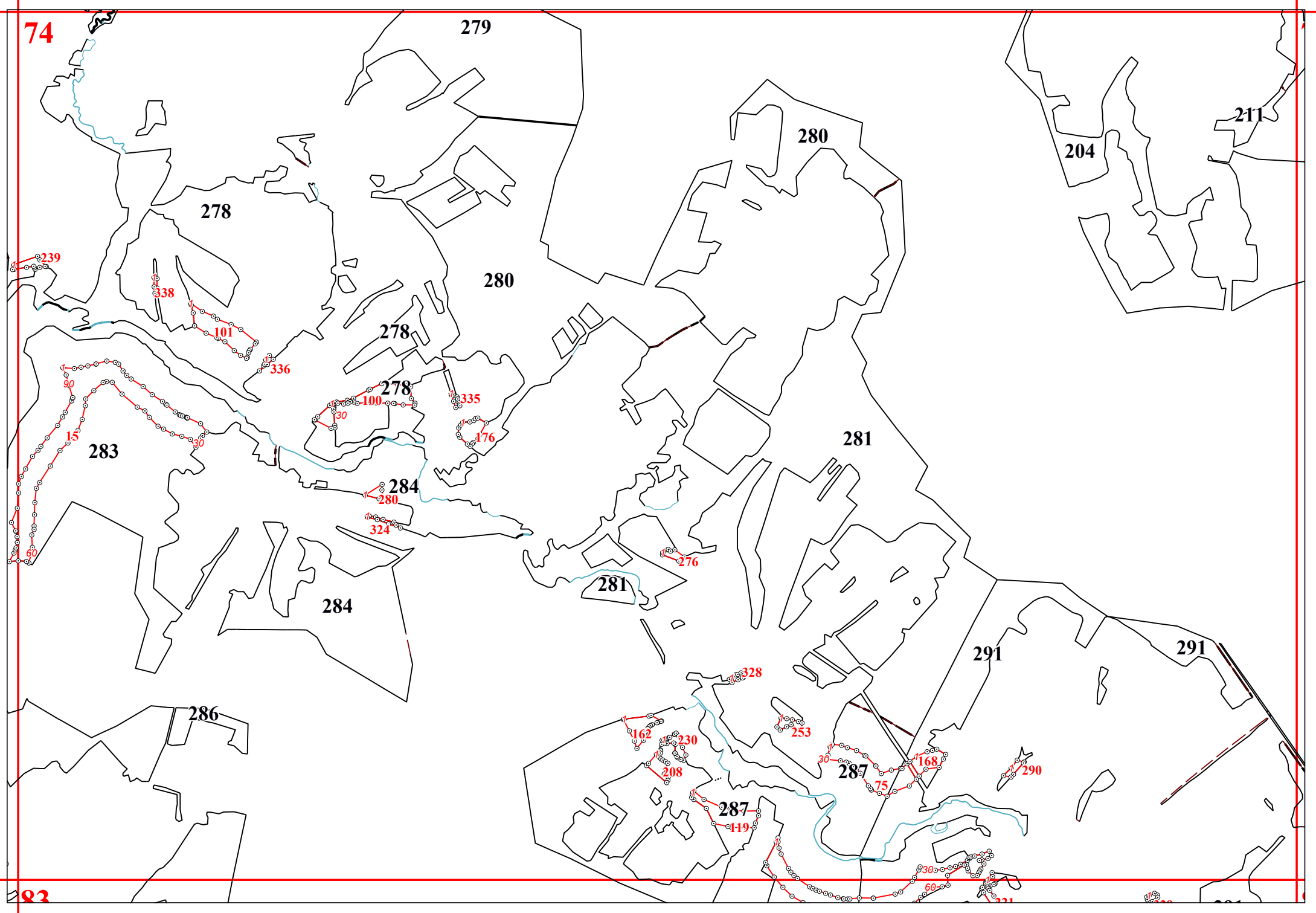
279

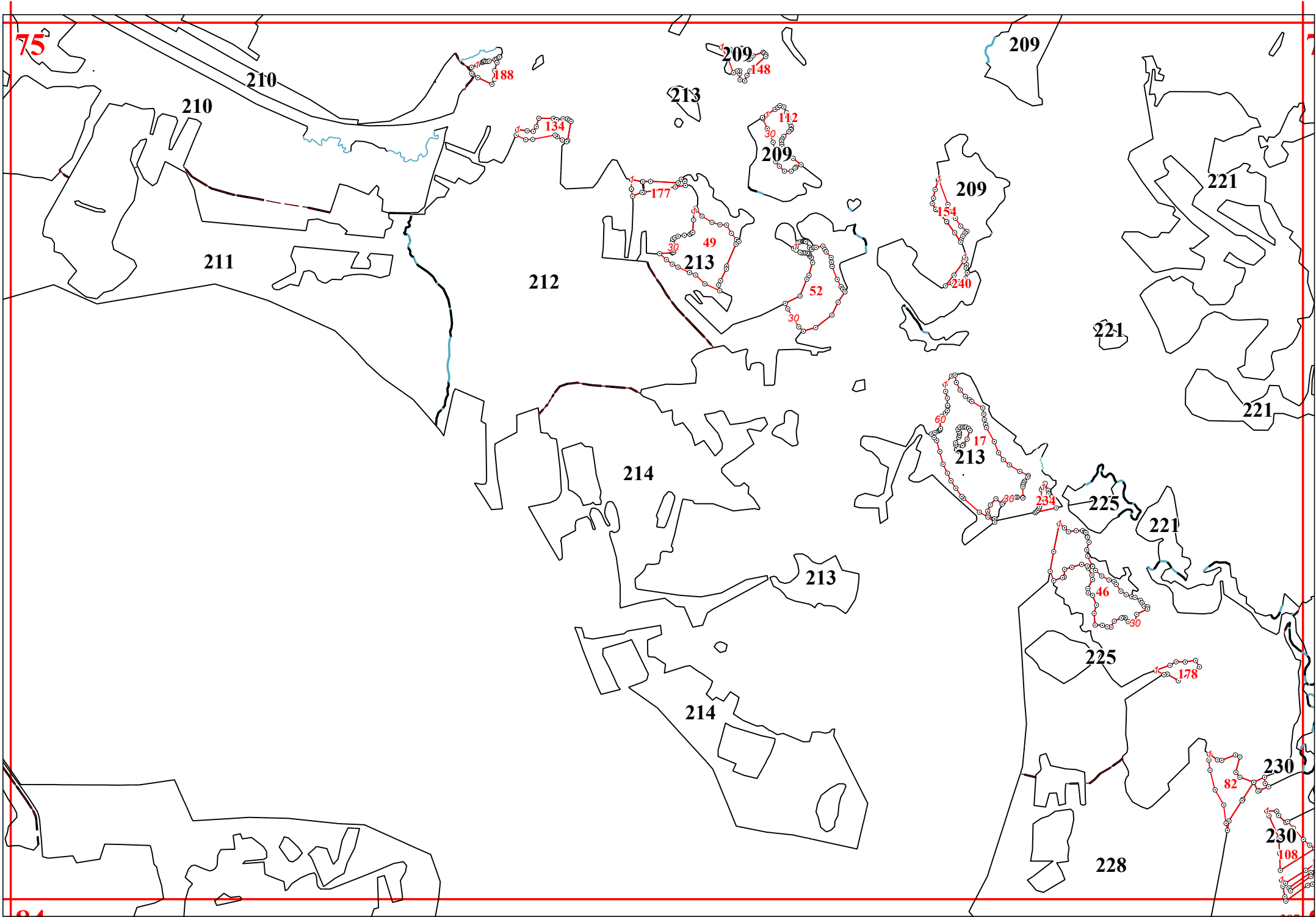












76

221

222

223

224

224

226

140

285

227

61

226

226

36

153

333

229

161

175

317

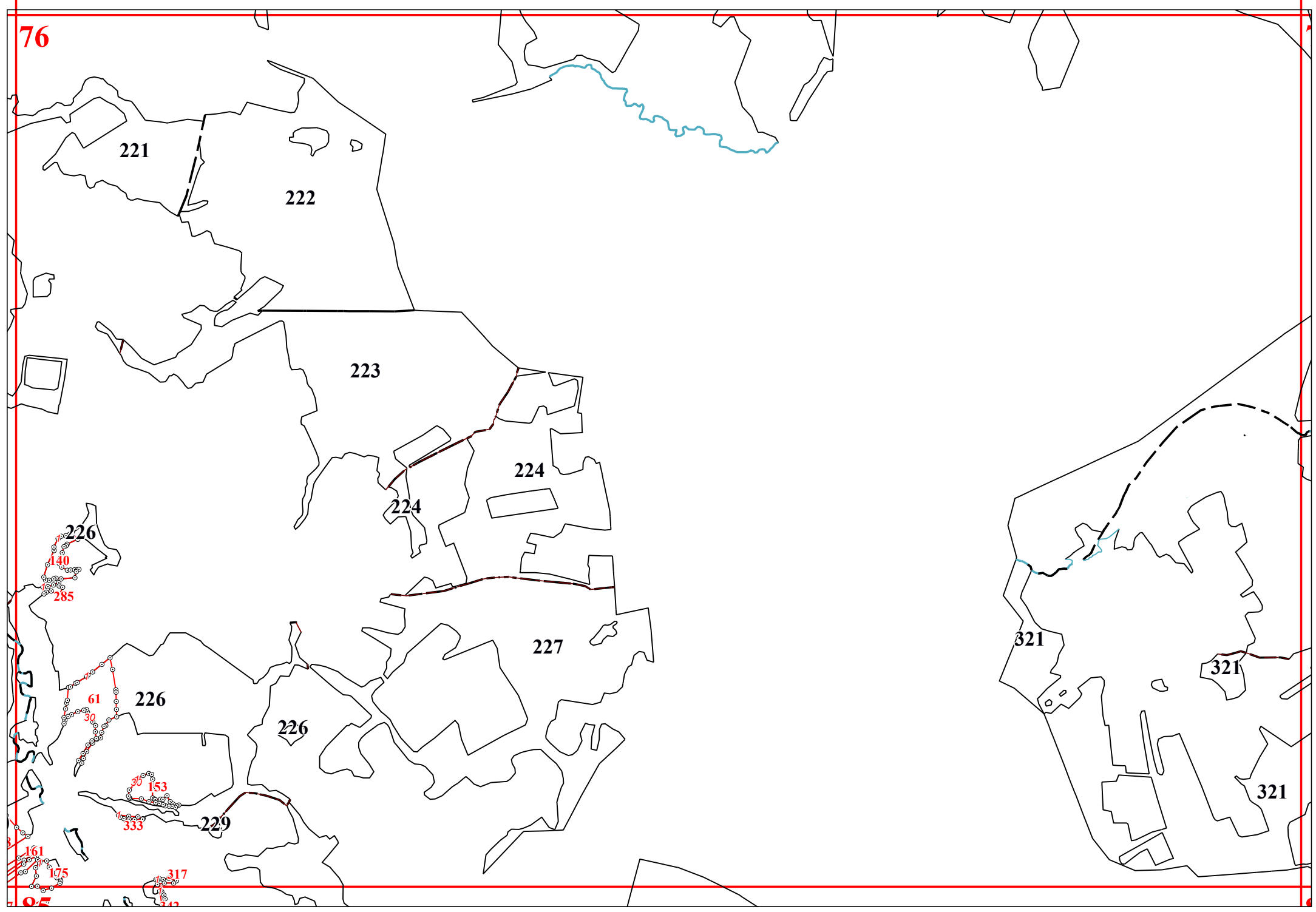
321

321

321

77

342



77

259

260

261

321

275

181

314

315

317

318

316

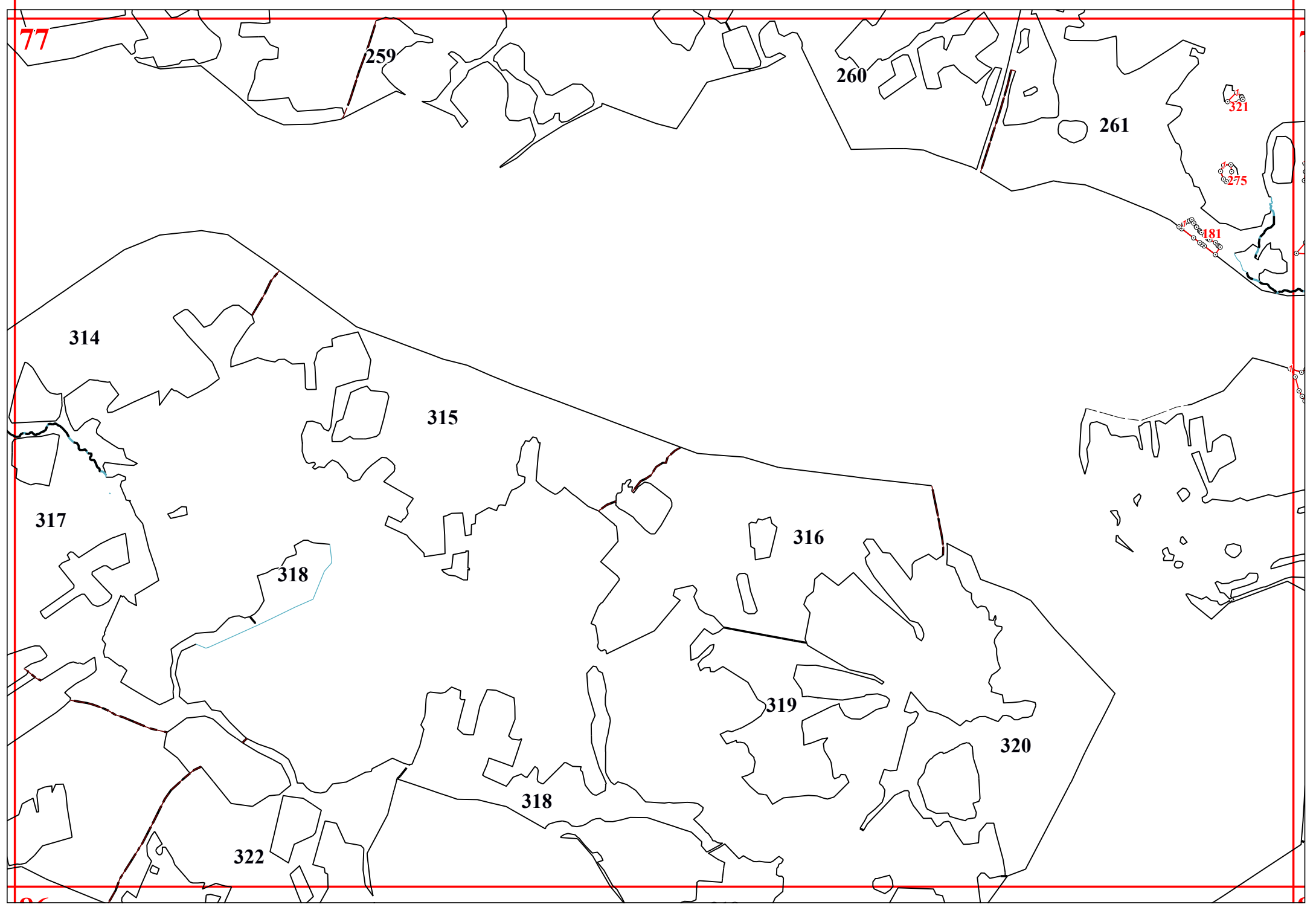
319

320

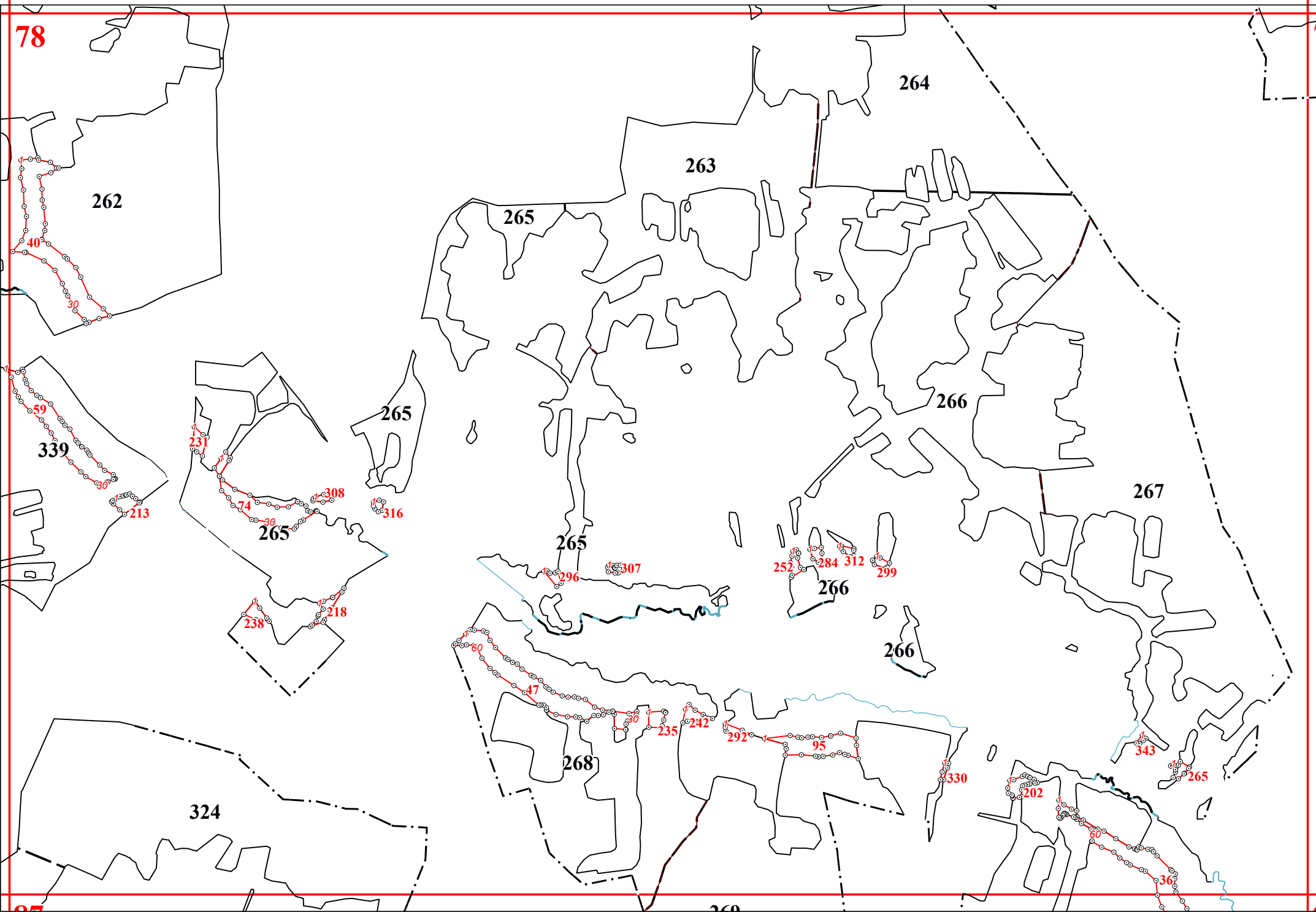
318

322

86



78



262

264

263

265

266

265

267

339

265

265

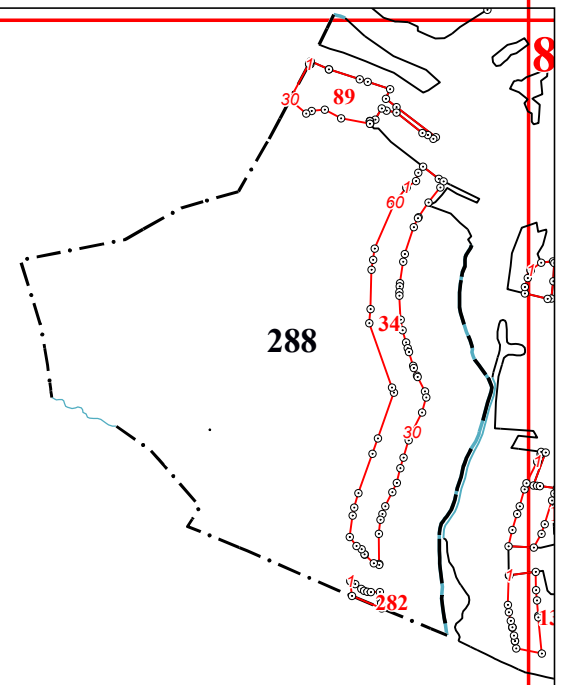
266

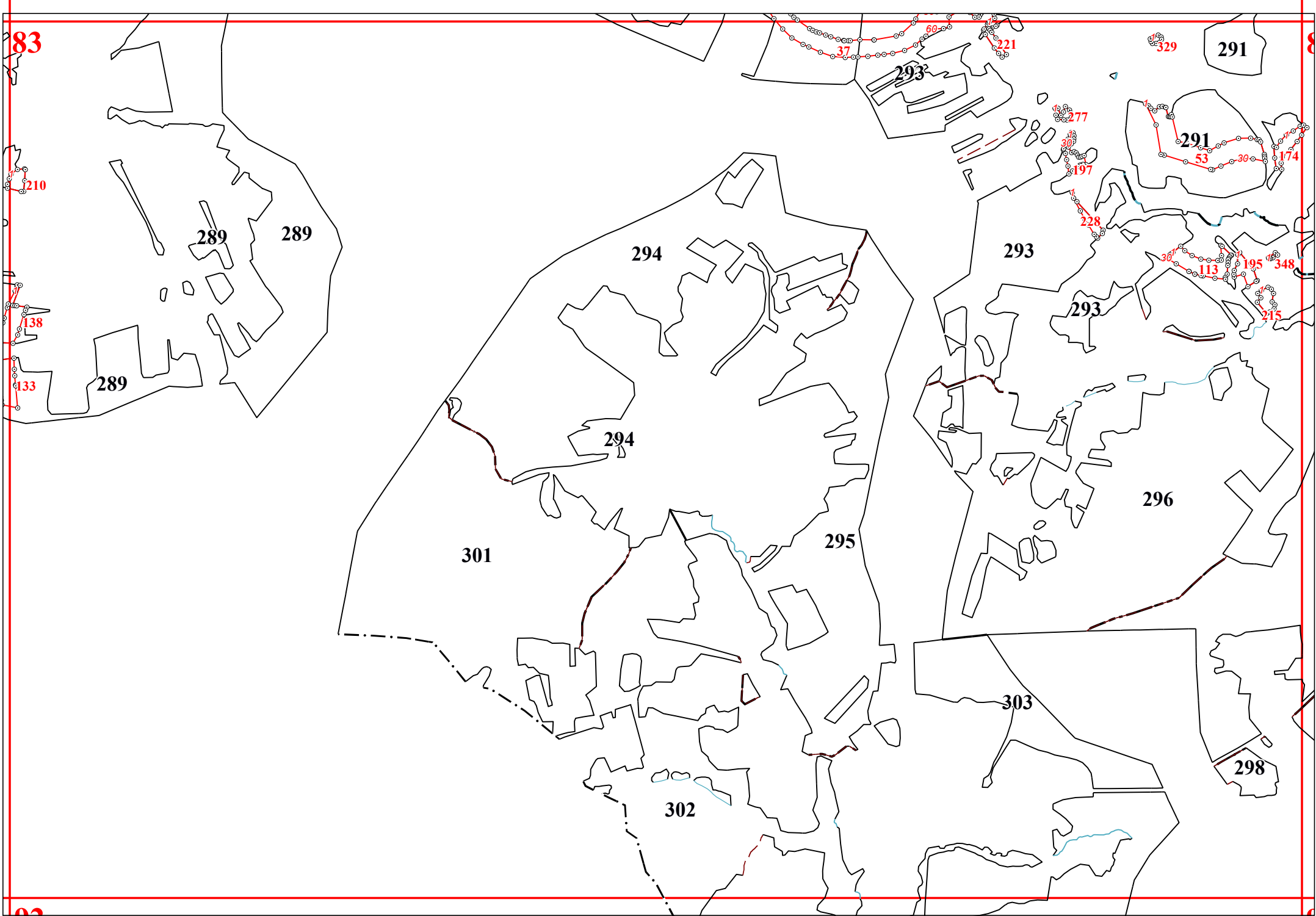
266

268

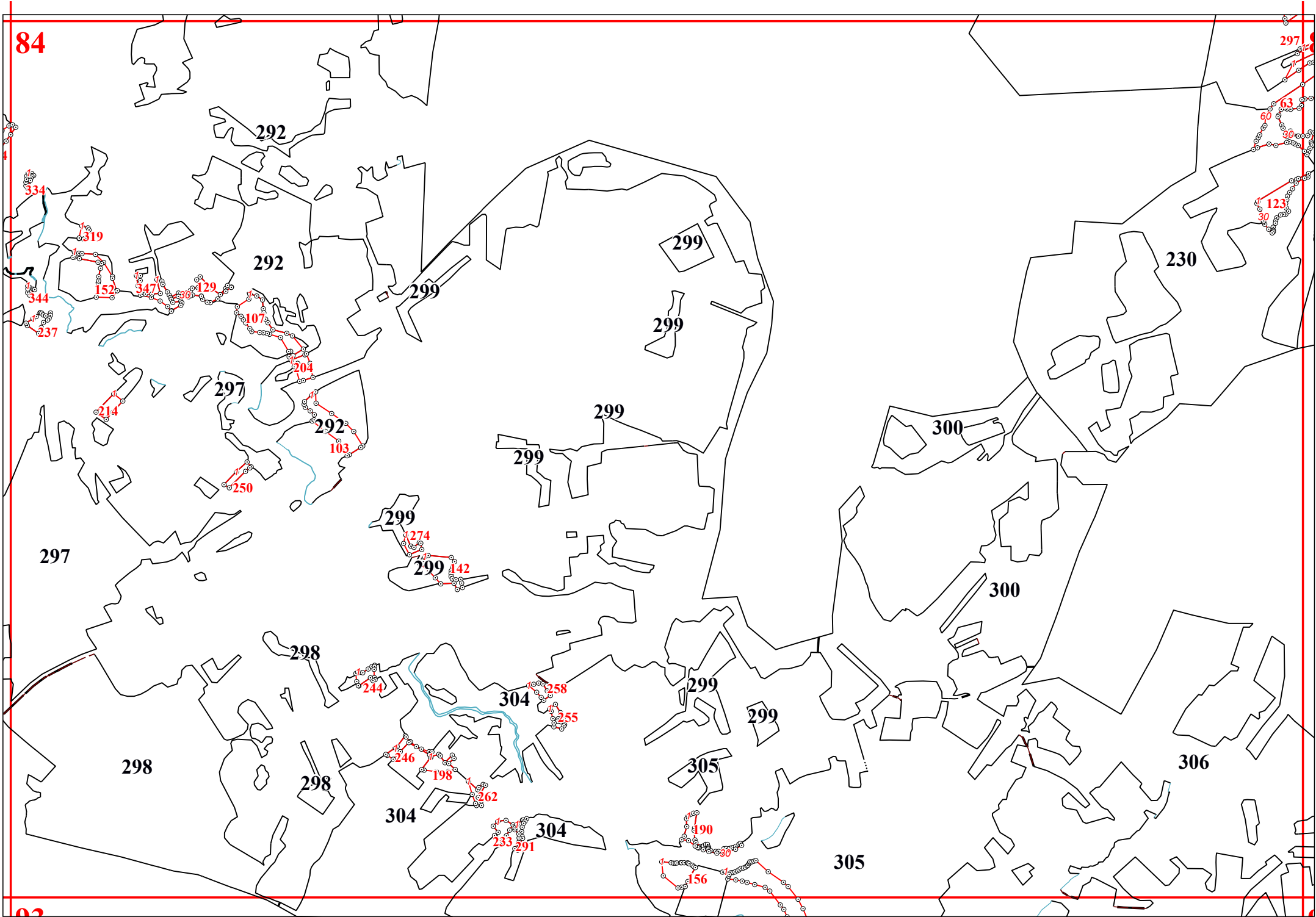
324

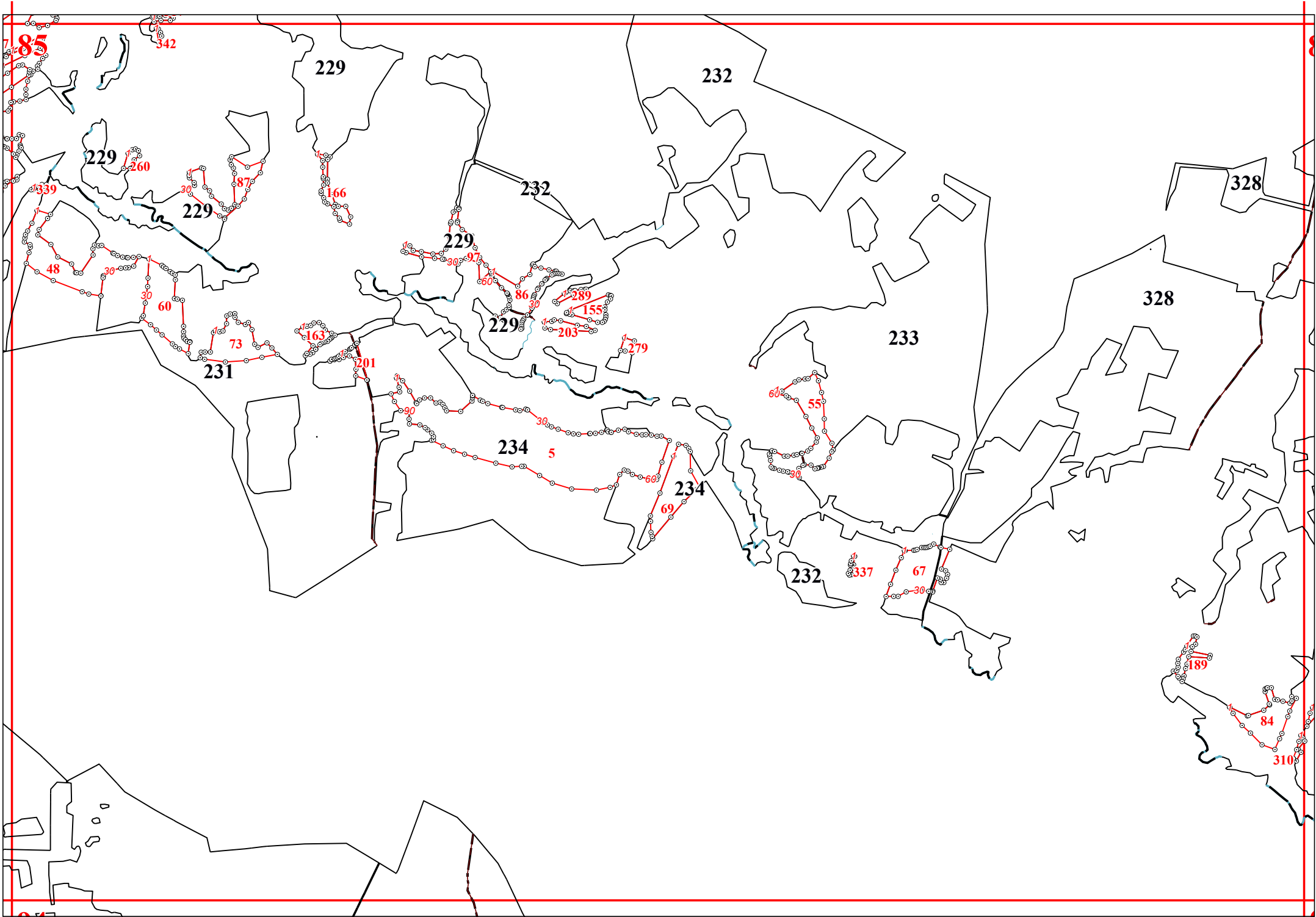
269





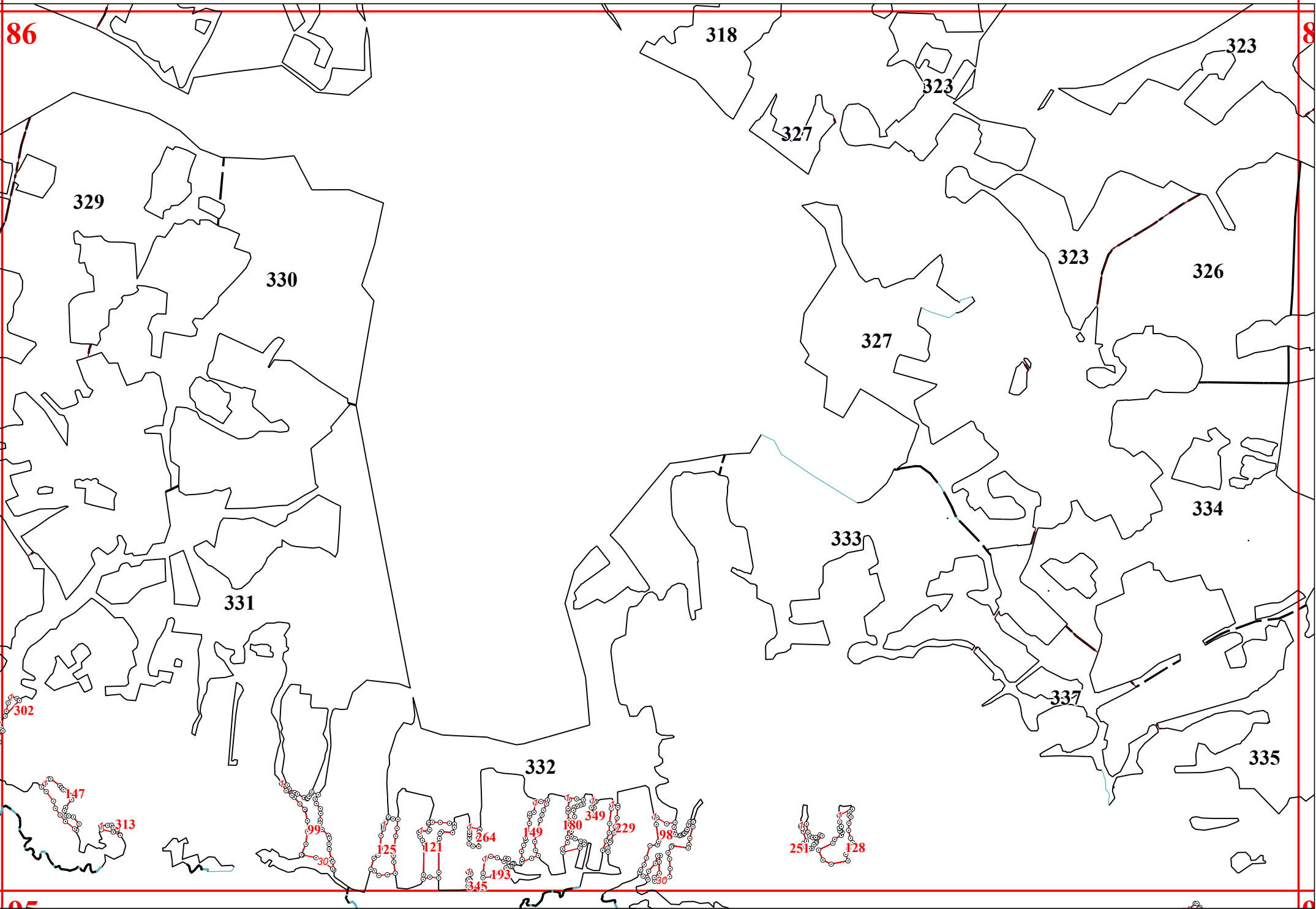






86

8



05

0

87

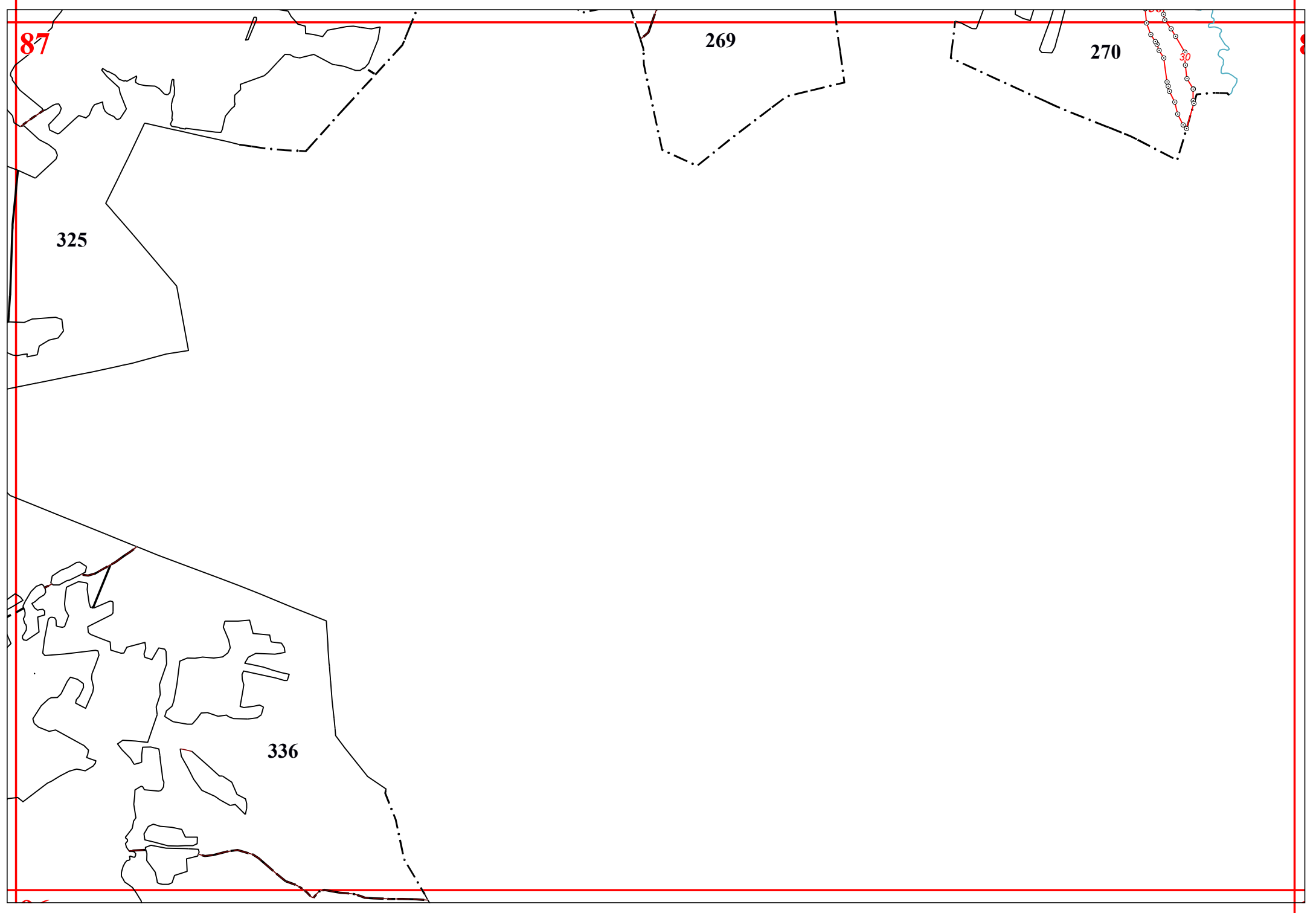
269

270

30

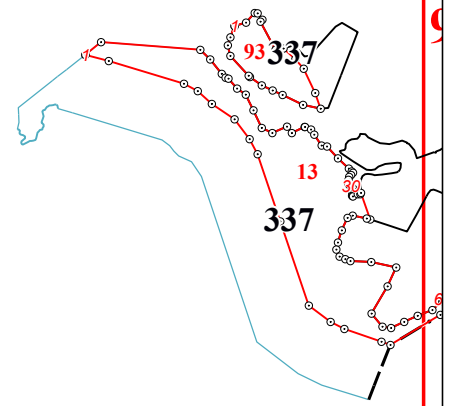
325

336



93





96

338

338

